

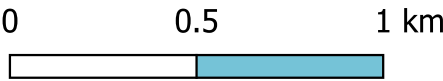
Legend

- St Albans district boundary
- Statutory Main River
- Ordinary watercourses

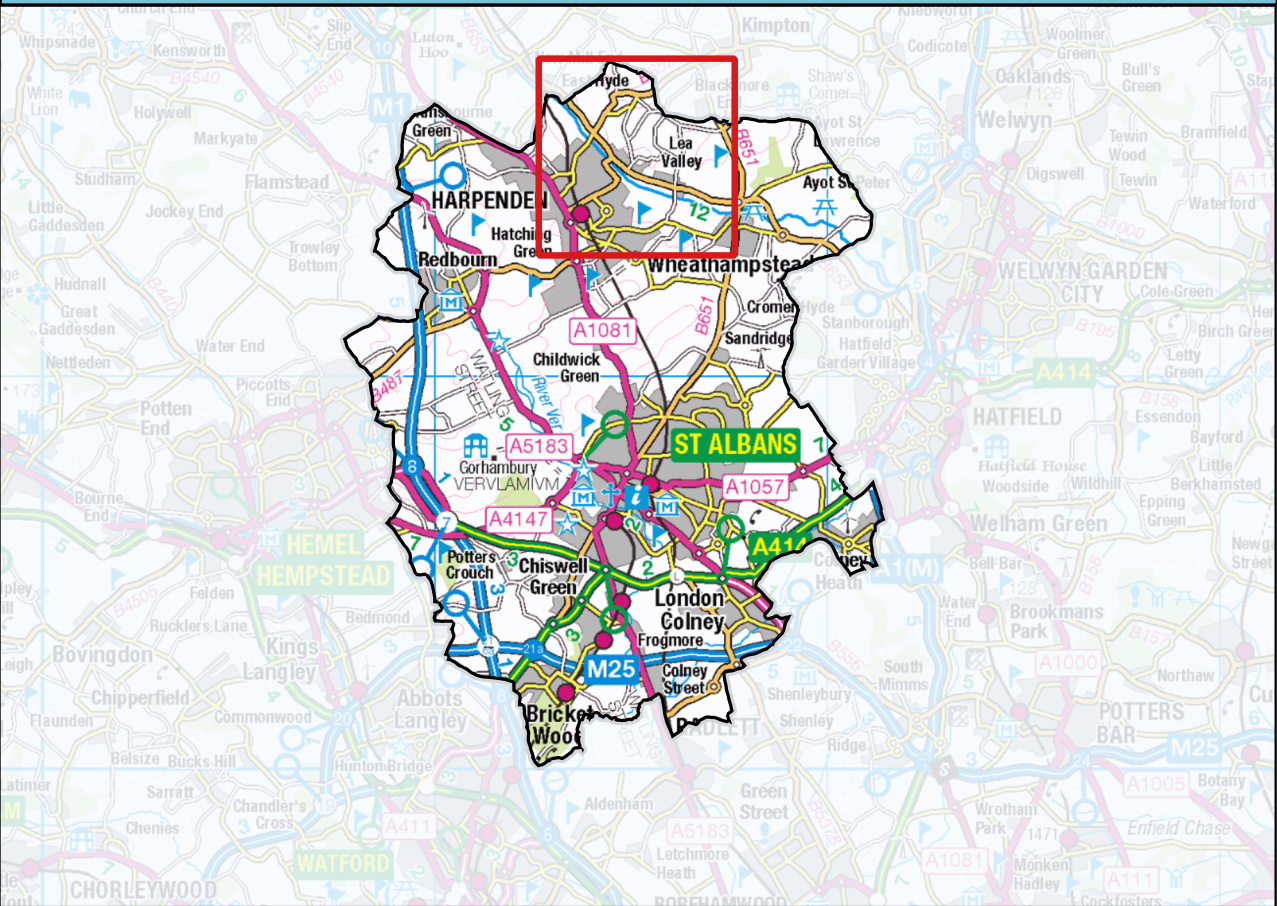
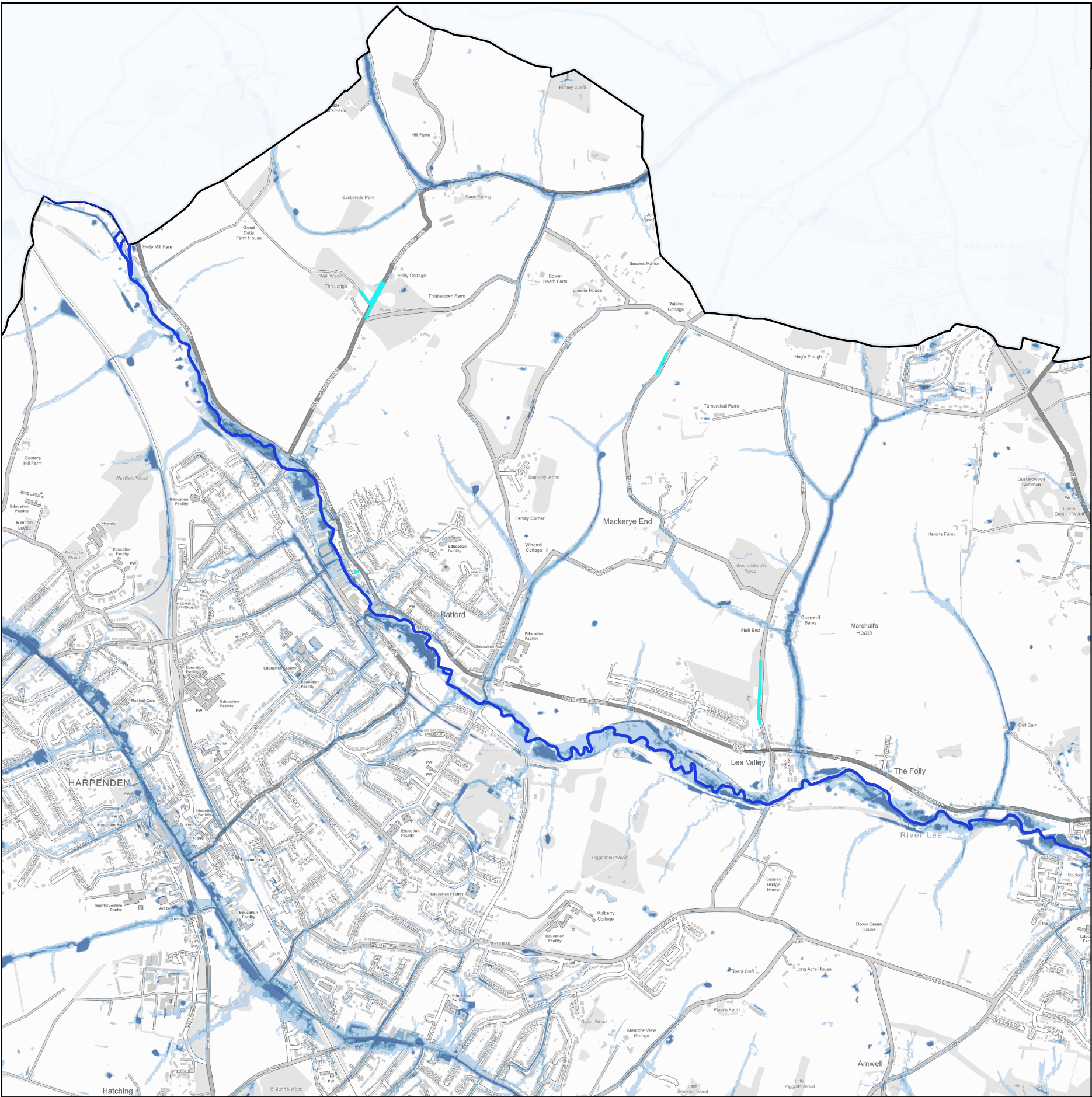
Risk of Flooding from Surface Water

- 3.33% AEP
- 1% AEP
- 0.1% AEP

© JBA Consulting 2024. Some of the responses contained in this mapping are based on data and information provided by the Natural Environment Research Council (NERC) or its component body the British Geological Survey (BGS). Your use of any information contained in this mapping is at your own risk. Neither JBA, NERC nor BGS gives any warranty, condition or representation as to the quality, accuracy or completeness of such information and all liability (including for negligence) arising from its use is excluded to the fullest extent permitted by law. Your use of the mapping constitutes your agreement to bring no claim against JBA, NERC or BGS in connection with it. Contains Ordnance Survey data © Crown copyright and database right 2024. Contains public sector information licensed under the Open Government Licence v3.0.



St Albans Level 1 Strategic Flood Risk Assessment



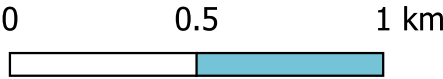
Legend

- St Albans district boundary
- Statutory Main River
- Ordinary watercourses

Risk of Flooding from Surface Water

- 3.33% AEP
- 1% AEP
- 0.1% AEP

© JBA Consulting 2024. Some of the responses contained in this mapping are based on data and information provided by the Natural Environment Research Council (NERC) or its component body the British Geological Survey (BGS). Your use of any information contained in this mapping is at your own risk. Neither JBA, NERC nor BGS gives any warranty, condition or representation as to the quality, accuracy or completeness of such information and all liability (including for negligence) arising from its use is excluded to the fullest extent permitted by law. Your use of the mapping constitutes your agreement to bring no claim against JBA, NERC or BGS in connection with it. Contains Ordnance Survey data © Crown copyright and database right 2024. Contains public sector information licensed under the Open Government Licence v3.0.



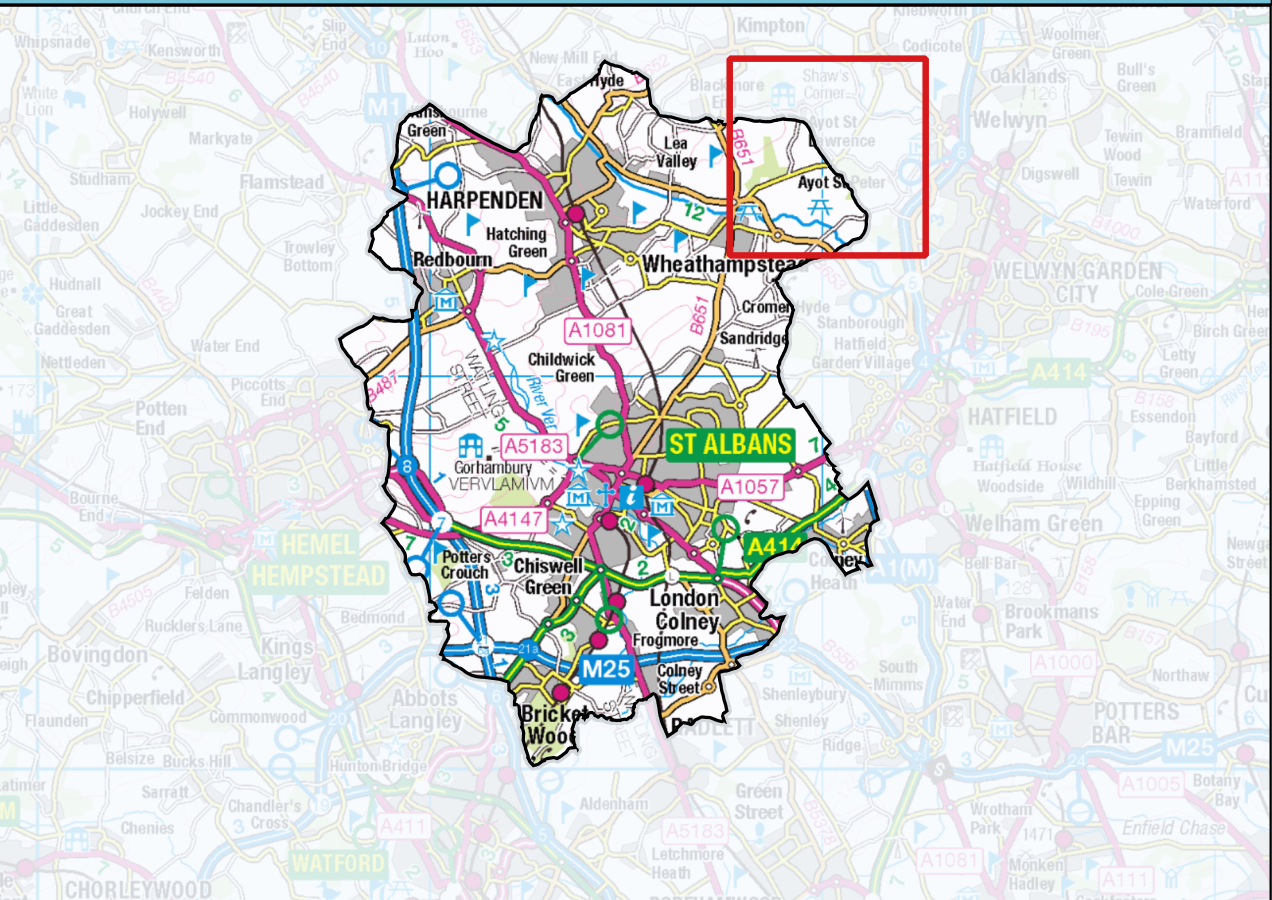
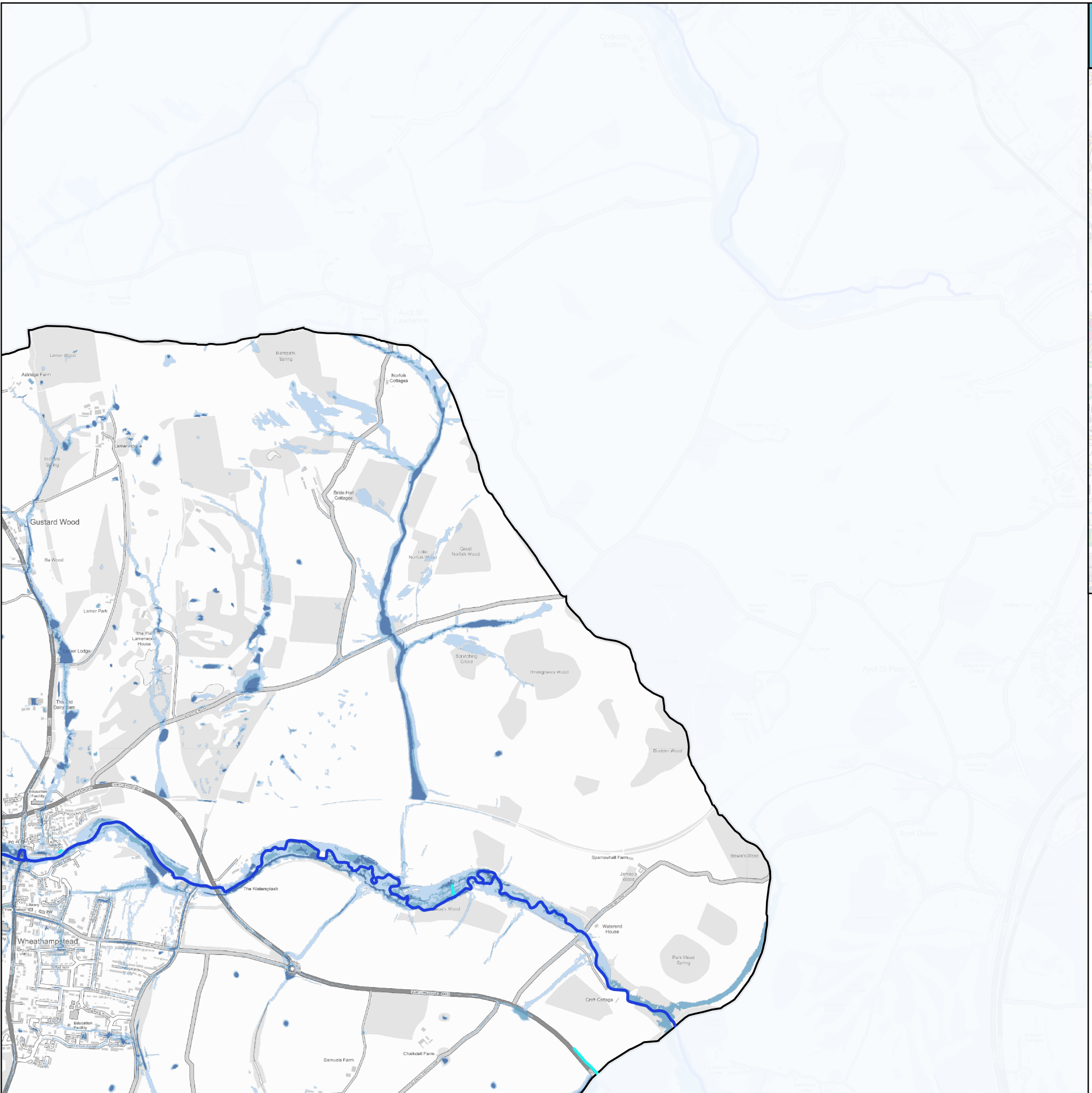
JBA Consulting

for



St Albans
City & District Council

St Albans Level 1 Strategic Flood Risk Assessment



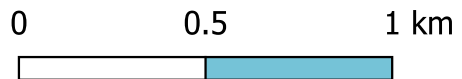
Legend

- St Albans district boundary
- Statutory Main River
- Ordinary watercourses

Risk of Flooding from Surface Water

- 3.33% AEP
- 1% AEP
- 0.1% AEP

© JBA Consulting 2024. Some of the responses contained in this mapping are based on data and information provided by the Natural Environment Research Council (NERC) or its component body the British Geological Survey (BGS). Your use of any information contained in this mapping is at your own risk. Neither JBA, NERC nor BGS gives any warranty, condition or representation as to the quality, accuracy or completeness of such information and all liability (including for negligence) arising from its use is excluded to the fullest extent permitted by law. Your use of the mapping constitutes your agreement to bring no claim against JBA, NERC or BGS in connection with it. Contains Ordnance Survey data © Crown copyright and database right 2024. Contains public sector information licensed under the Open Government Licence v3.0.

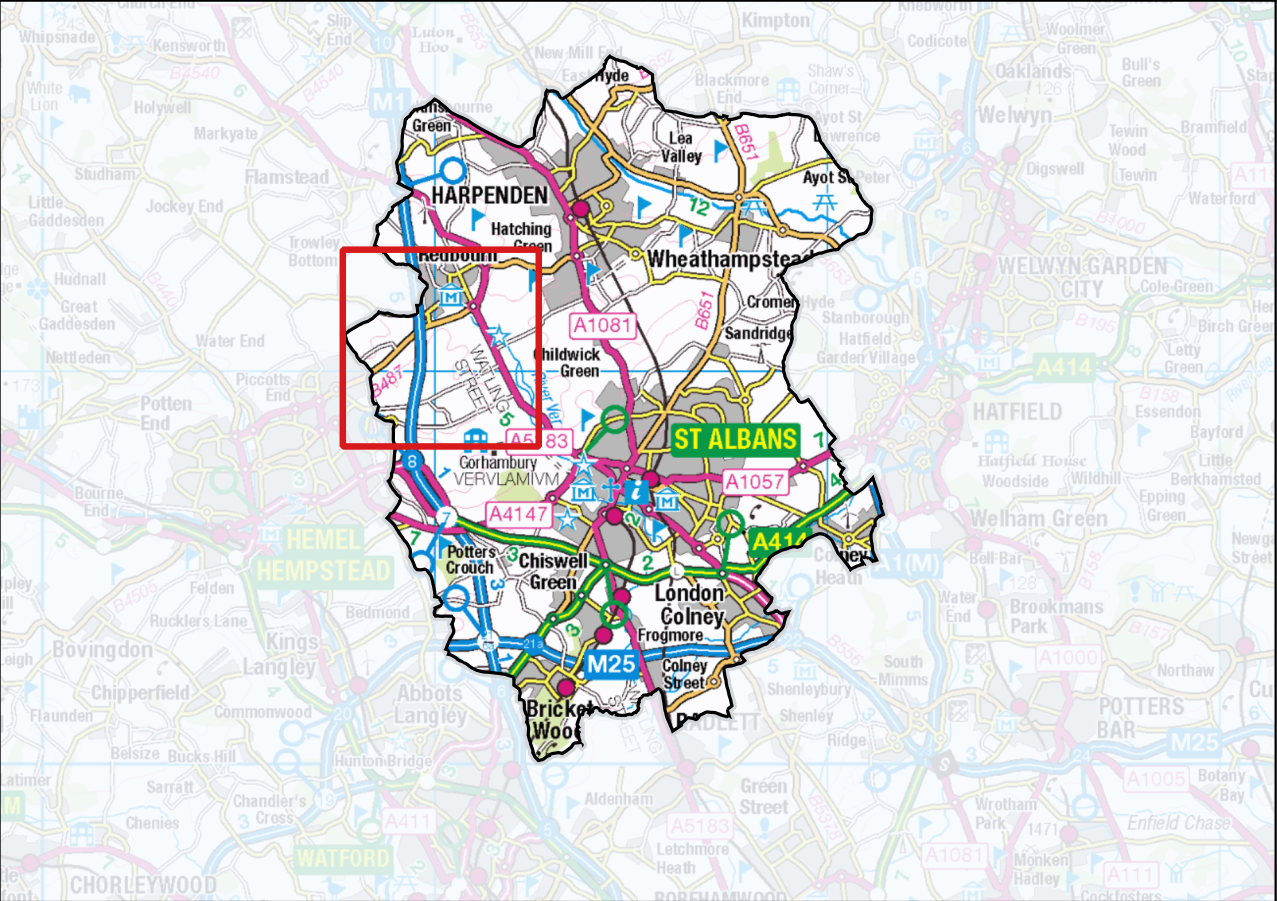
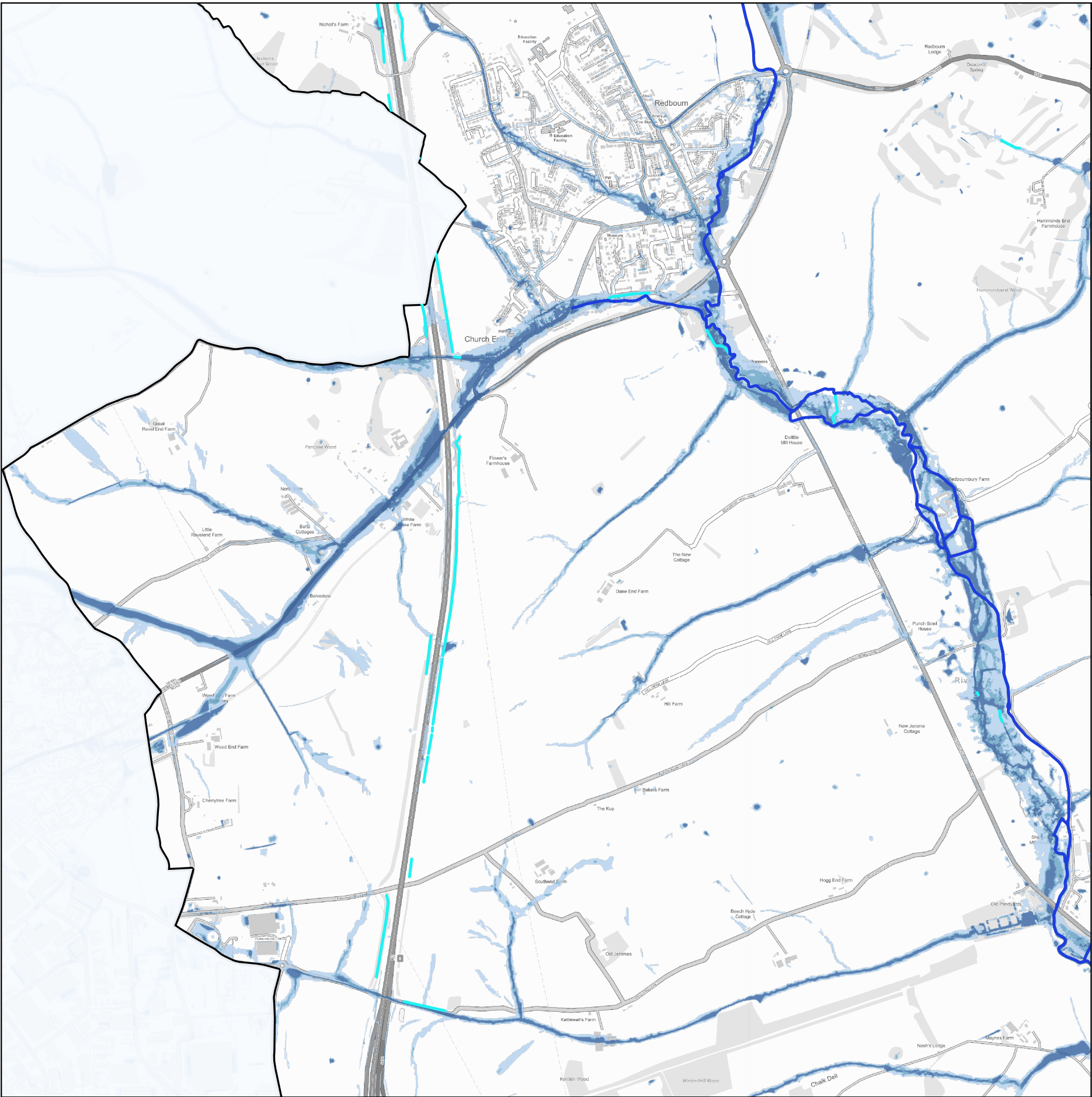




JBA Consulting

for





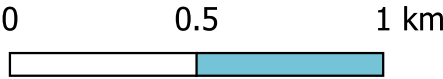
Legend

- St Albans district boundary
- Statutory Main River
- Ordinary watercourses

Risk of Flooding from Surface Water

- 3.33% AEP
- 1% AEP
- 0.1% AEP

© JBA Consulting 2024. Some of the responses contained in this mapping are based on data and information provided by the Natural Environment Research Council (NERC) or its component body the British Geological Survey (BGS). Your use of any information contained in this mapping is at your own risk. Neither JBA, NERC nor BGS gives any warranty, condition or representation as to the quality, accuracy or completeness of such information and all liability (including for negligence) arising from its use is excluded to the fullest extent permitted by law. Your use of the mapping constitutes your agreement to bring no claim against JBA, NERC or BGS in connection with it. Contains Ordnance Survey data © Crown copyright and database right 2024. Contains public sector information licensed under the Open Government Licence v3.0.



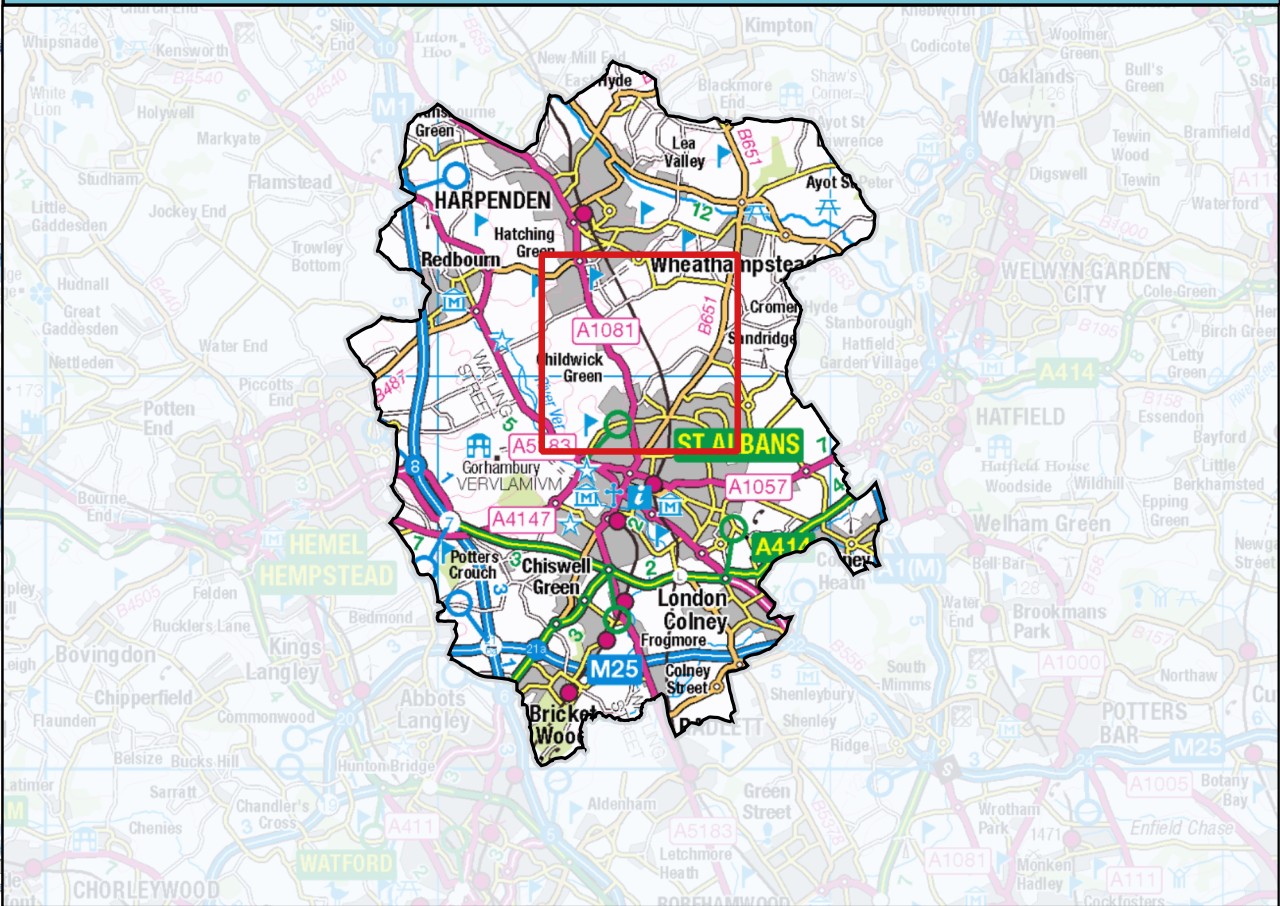
JBA Consulting

for



St Albans
City & District Council

St Albans Level 1 Strategic Flood Risk Assessment



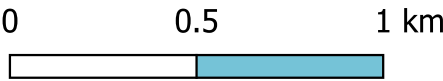
Legend

- St Albans district boundary
- Statutory Main River
- Ordinary watercourses

Risk of Flooding from Surface Water

- 3.33% AEP
- 1% AEP
- 0.1% AEP

© JBA Consulting 2024. Some of the responses contained in this mapping are based on data and information provided by the Natural Environment Research Council (NERC) or its component body the British Geological Survey (BGS). Your use of any information contained in this mapping is at your own risk. Neither JBA, NERC nor BGS gives any warranty, condition or representation as to the quality, accuracy or completeness of such information and all liability (including for negligence) arising from its use is excluded to the fullest extent permitted by law. Your use of the mapping constitutes your agreement to bring no claim against JBA, NERC or BGS in connection with it. Contains Ordnance Survey data © Crown copyright and database right 2024. Contains public sector information licensed under the Open Government Licence v3.0.

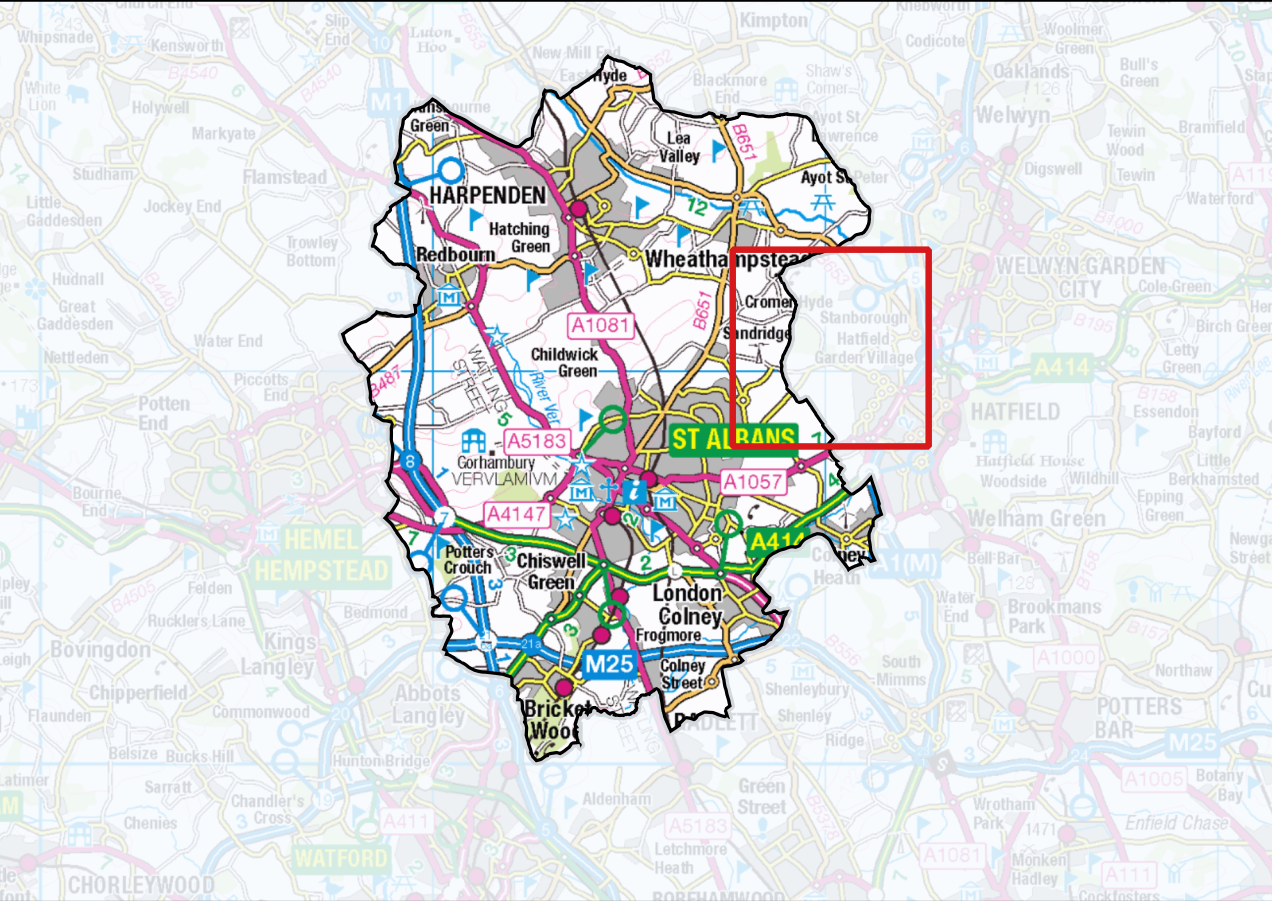


JBA Consulting

for



St Albans Level 1 Strategic Flood Risk Assessment

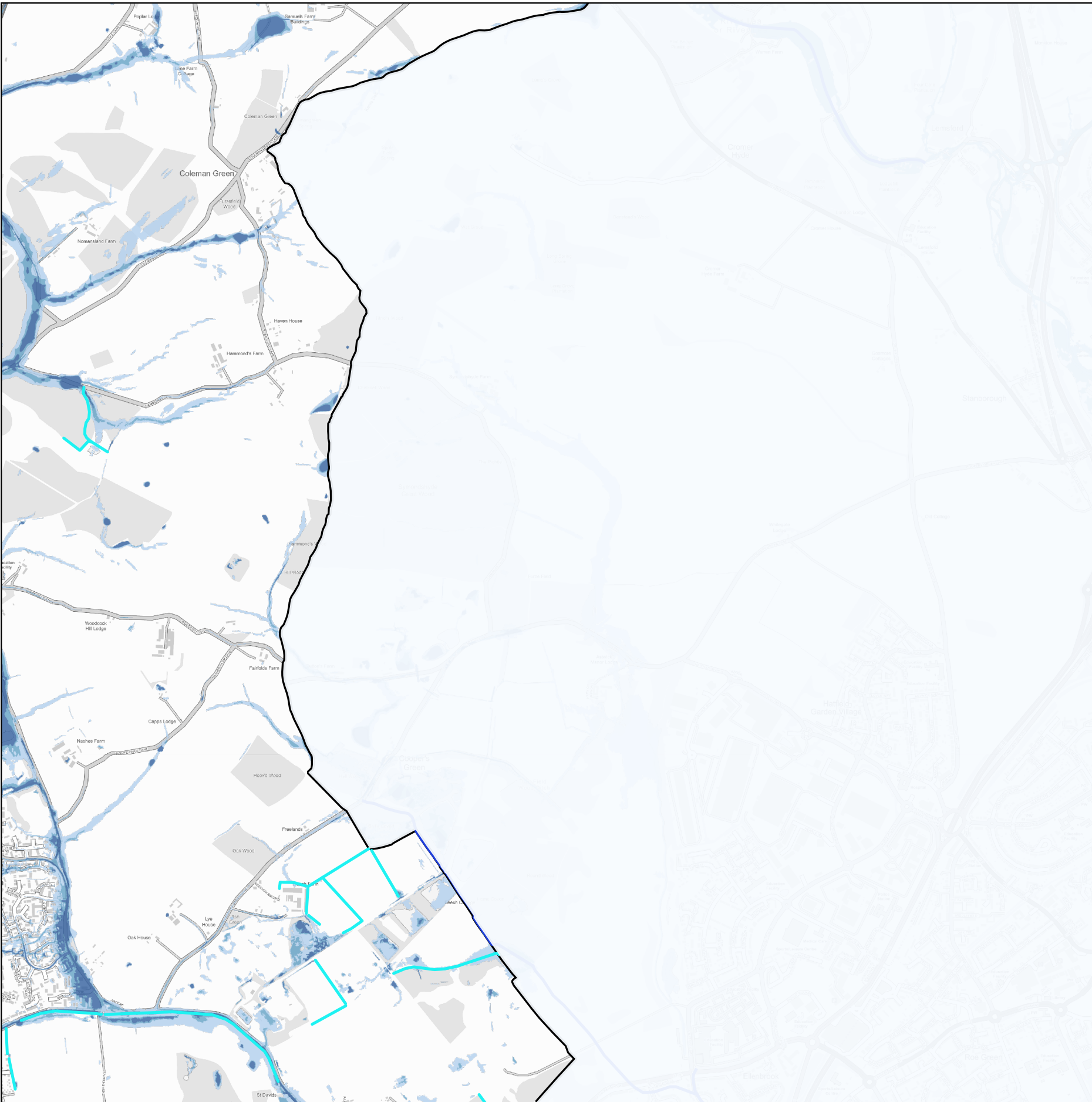


Legend

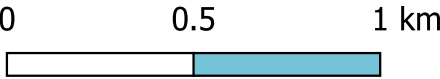
- St Albans district boundary
- Statutory Main River
- Ordinary watercourses

Risk of Flooding from Surface Water

- 3.33% AEP
- 1% AEP
- 0.1% AEP



© JBA Consulting 2024. Some of the responses contained in this mapping are based on data and information provided by the Natural Environment Research Council (NERC) or its component body the British Geological Survey (BGS). Your use of any information contained in this mapping is at your own risk. Neither JBA, NERC nor BGS gives any warranty, condition or representation as to the quality, accuracy or completeness of such information and all liability (including for negligence) arising from its use is excluded to the fullest extent permitted by law. Your use of the mapping constitutes your agreement to bring no claim against JBA, NERC or BGS in connection with it. Contains Ordnance Survey data © Crown copyright and database right 2024. Contains public sector information licensed under the Open Government Licence v3.0.



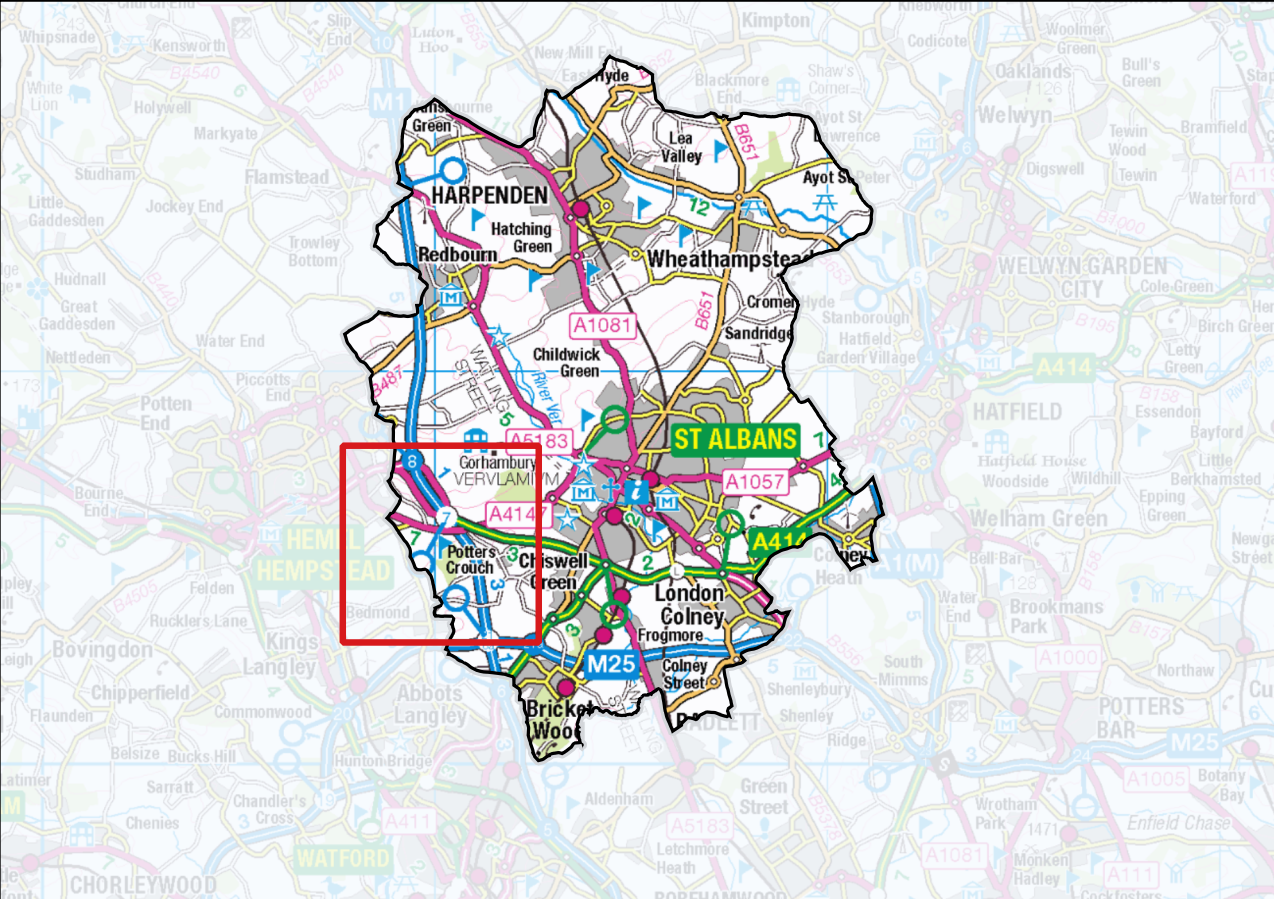
JBA Consulting

for



St Albans
City & District Council

St Albans Level 1 Strategic Flood Risk Assessment



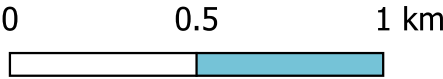
Legend

- St Albans district boundary
- Ordinary watercourses

Risk of Flooding from Surface Water

- 3.33% AEP
- 1% AEP
- 0.1% AEP

© JBA Consulting 2024. Some of the responses contained in this mapping are based on data and information provided by the Natural Environment Research Council (NERC) or its component body the British Geological Survey (BGS). Your use of any information contained in this mapping is at your own risk. Neither JBA, NERC nor BGS gives any warranty, condition or representation as to the quality, accuracy or completeness of such information and all liability (including for negligence) arising from its use is excluded to the fullest extent permitted by law. Your use of the mapping constitutes your agreement to bring no claim against JBA, NERC or BGS in connection with it. Contains Ordnance Survey data © Crown copyright and database right 2024. Contains public sector information licensed under the Open Government Licence v3.0.



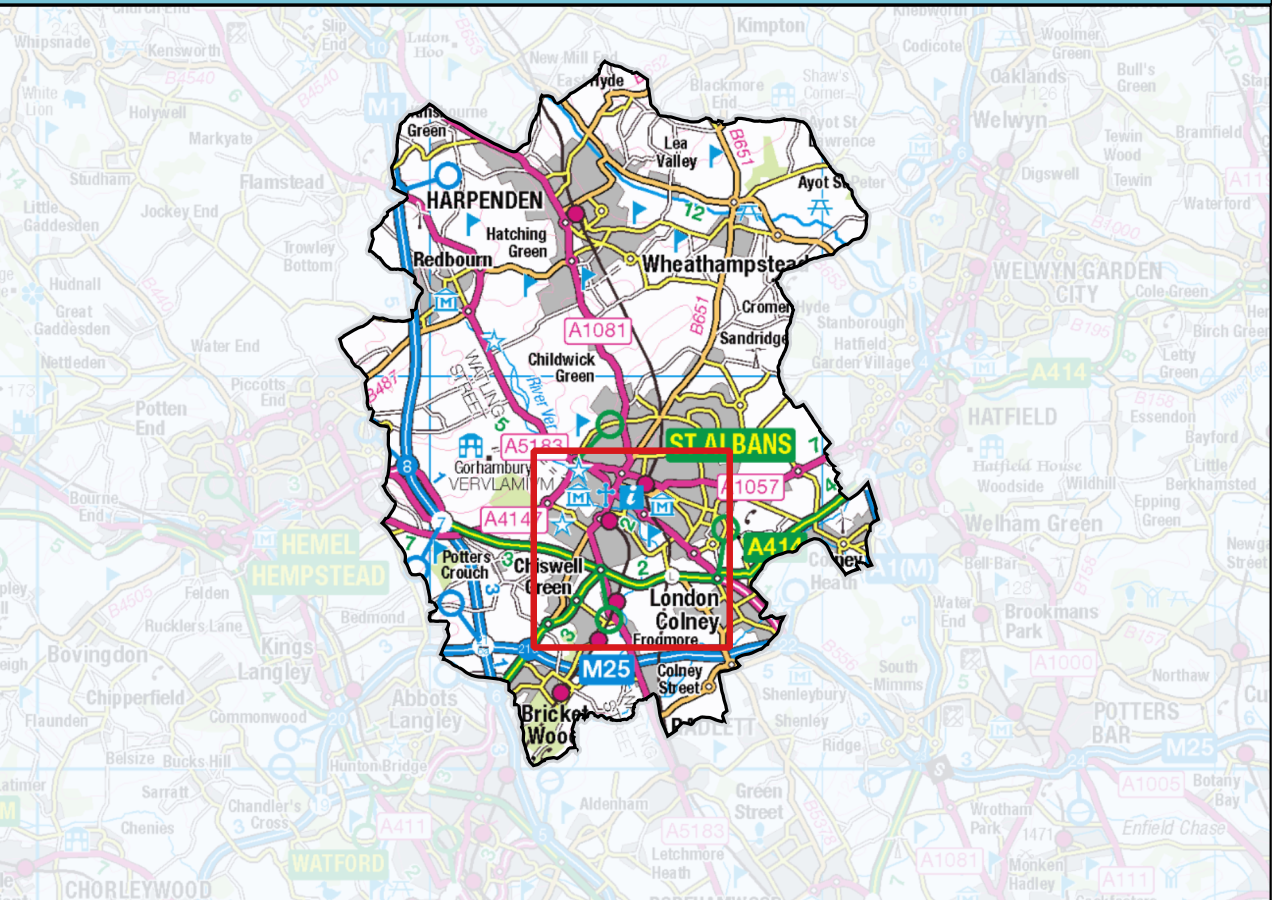
JBA Consulting

for






St Albans
City & District Council




St Albans Level 1 Strategic Flood Risk Assessment



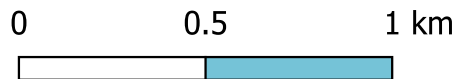
Legend

-  St Albans district boundary
-  Statutory Main River
-  Ordinary watercourses

Risk of Flooding from Surface Water

-  3.33% AEP
-  1% AEP
-  0.1% AEP

© JBA Consulting 2024. Some of the responses contained in this mapping are based on data and information provided by the Natural Environment Research Council (NERC) or its component body the British Geological Survey (BGS). Your use of any information contained in this mapping is at your own risk. Neither JBA, NERC nor BGS gives any warranty, condition or representation as to the quality, accuracy or completeness of such information and all liability (including for negligence) arising from its use is excluded to the fullest extent permitted by law. Your use of the mapping constitutes your agreement to bring no claim against JBA, NERC or BGS in connection with it. Contains Ordnance Survey data © Crown copyright and database right 2024. Contains public sector information licensed under the Open Government Licence v3.0.



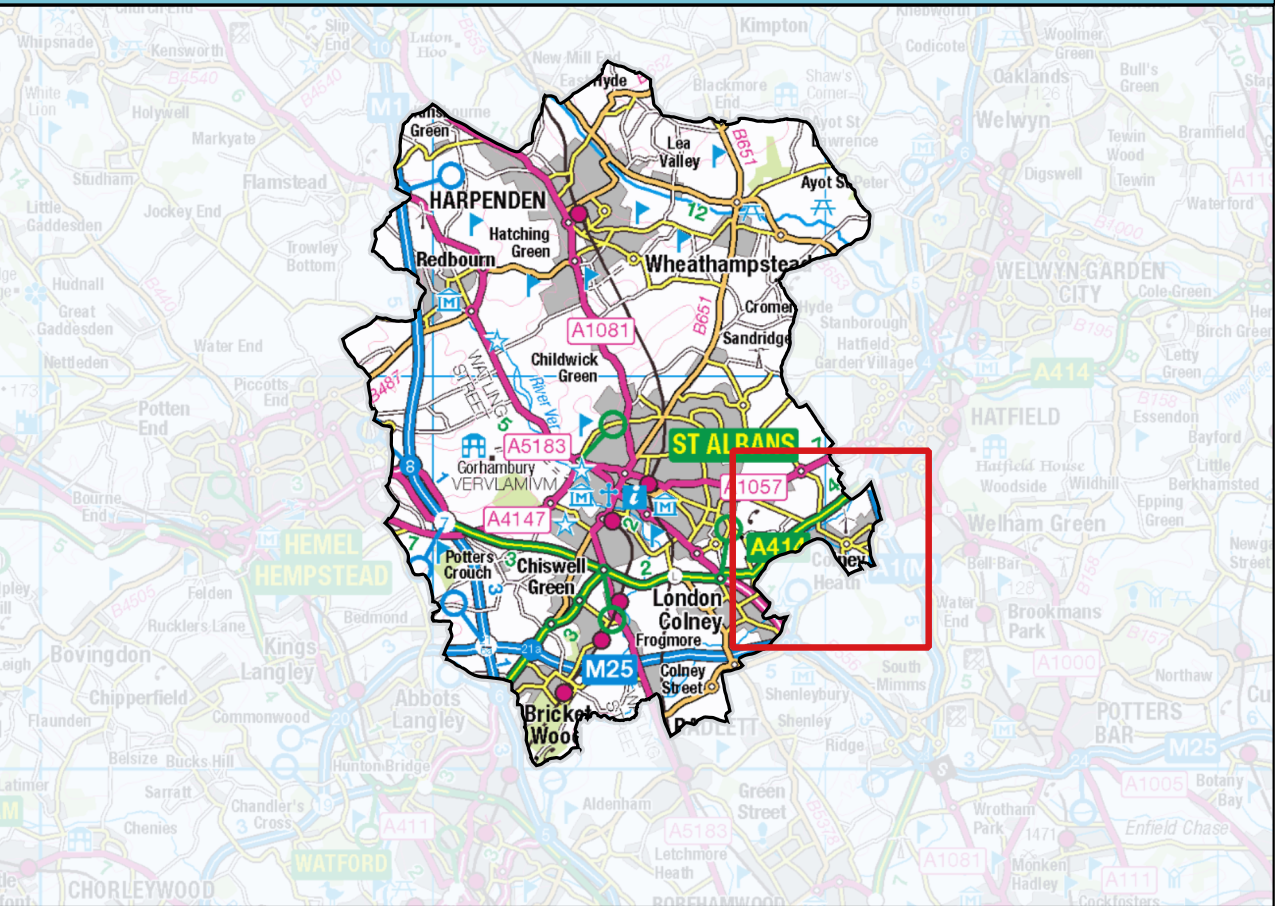
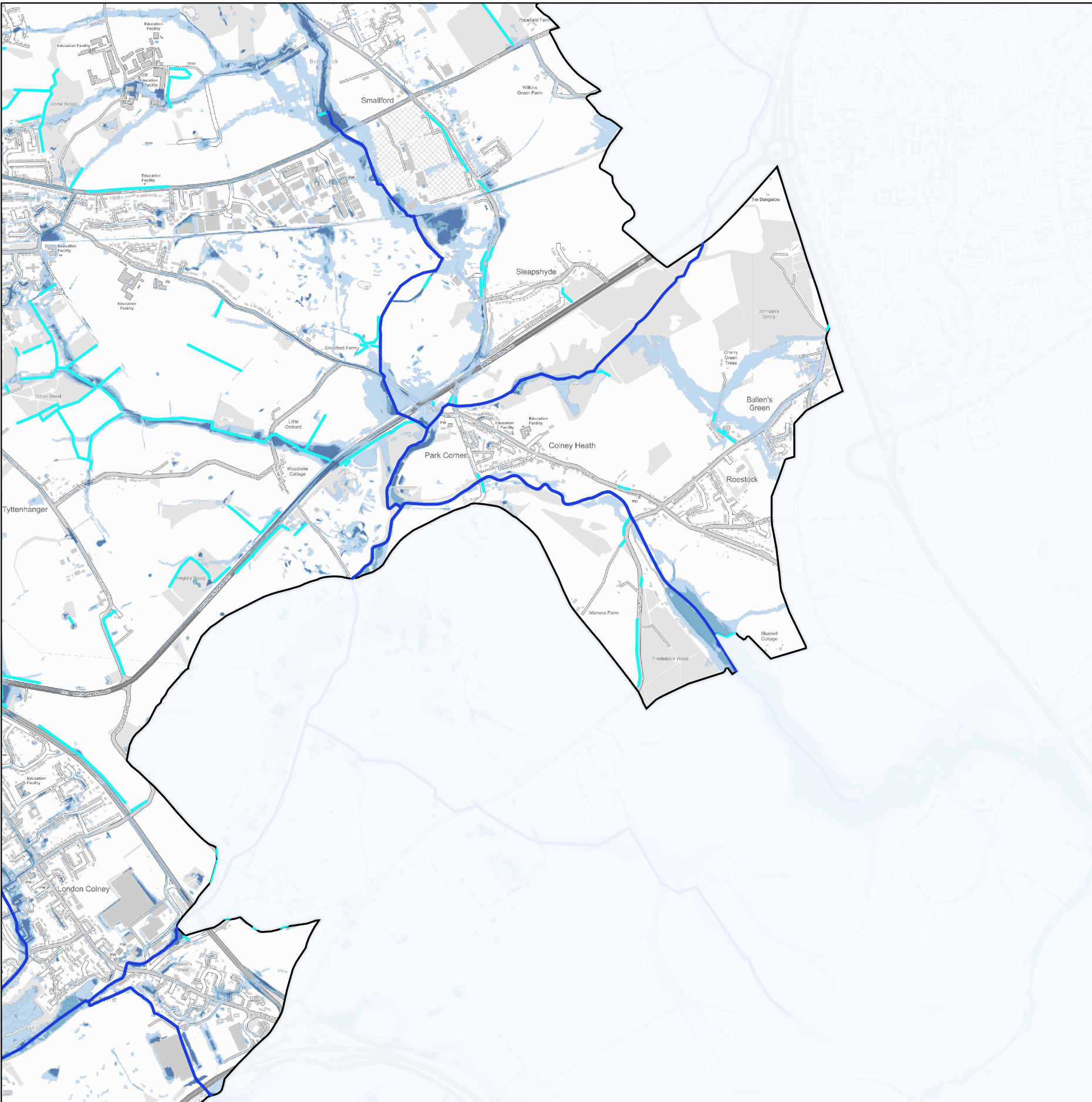


JBA Consulting

for



St Albans Level 1 Strategic Flood Risk Assessment



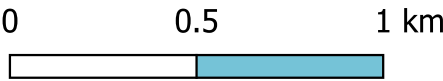
Legend

- St Albans district boundary
- Statutory Main River
- Ordinary watercourses

Risk of Flooding from Surface Water

- 3.33% AEP
- 1% AEP
- 0.1% AEP

© JBA Consulting 2024. Some of the responses contained in this mapping are based on data and information provided by the Natural Environment Research Council (NERC) or its component body the British Geological Survey (BGS). Your use of any information contained in this mapping is at your own risk. Neither JBA, NERC nor BGS gives any warranty, condition or representation as to the quality, accuracy or completeness of such information and all liability (including for negligence) arising from its use is excluded to the fullest extent permitted by law. Your use of the mapping constitutes your agreement to bring no claim against JBA, NERC or BGS in connection with it. Contains Ordnance Survey data © Crown copyright and database right 2024. Contains public sector information licensed under the Open Government Licence v3.0.

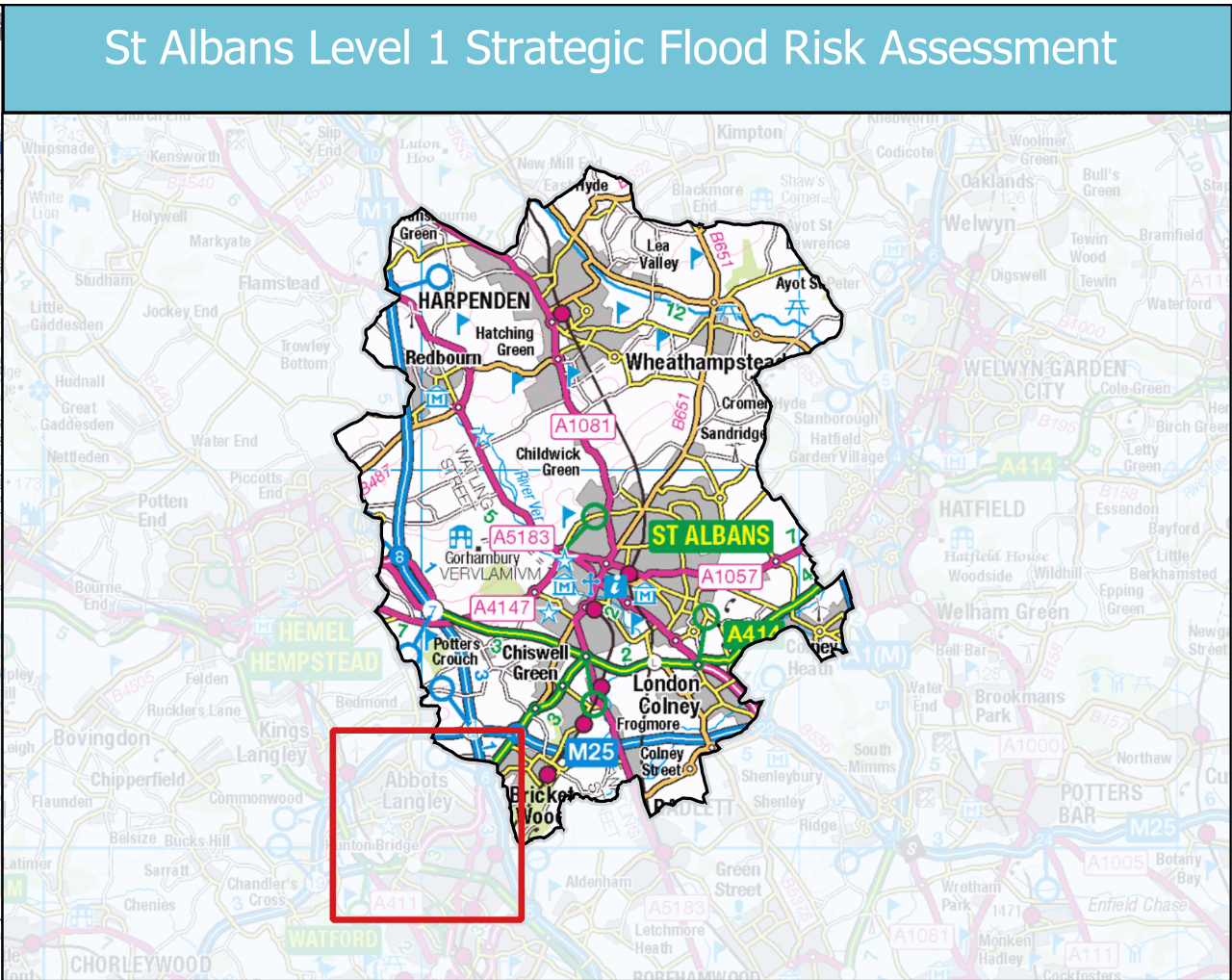


JBA Consulting

for



St Albans
City & District Council



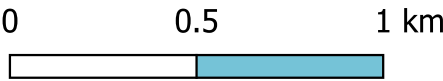
Legend

- St Albans district boundary
- Statutory Main River
- Ordinary watercourses

Risk of Flooding from Surface Water

- 3.33% AEP
- 1% AEP
- 0.1% AEP

© JBA Consulting 2024. Some of the responses contained in this mapping are based on data and information provided by the Natural Environment Research Council (NERC) or its component body the British Geological Survey (BGS). Your use of any information contained in this mapping is at your own risk. Neither JBA, NERC nor BGS gives any warranty, condition or representation as to the quality, accuracy or completeness of such information and all liability (including for negligence) arising from its use is excluded to the fullest extent permitted by law. Your use of the mapping constitutes your agreement to bring no claim against JBA, NERC or BGS in connection with it. Contains Ordnance Survey data © Crown copyright and database right 2024. Contains public sector information licensed under the Open Government Licence v3.0.



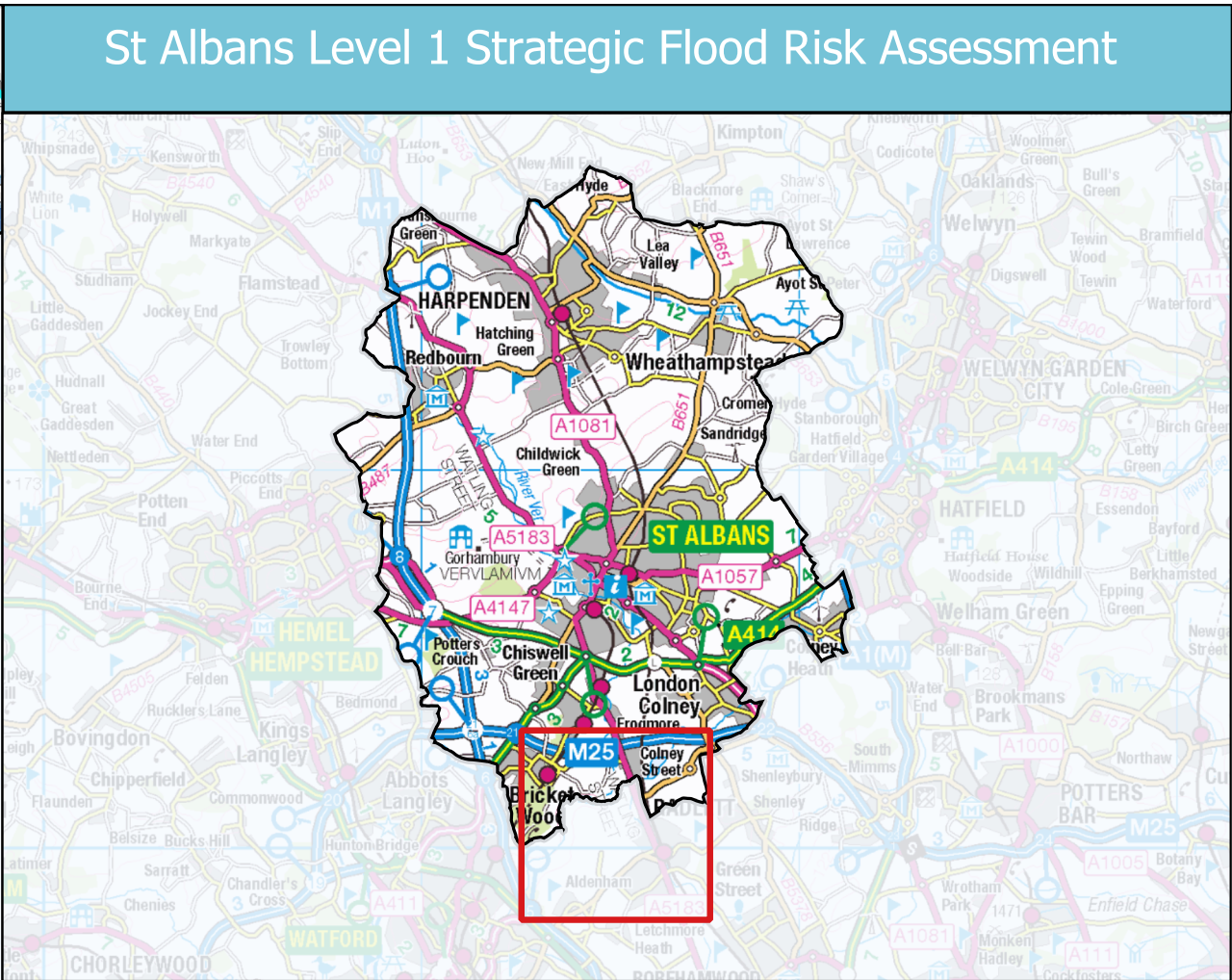
JBA Consulting

for



St Albans
City & District Council

St Albans Level 1 Strategic Flood Risk Assessment



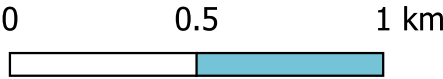
Legend

- St Albans district boundary
- Statutory Main River
- Ordinary watercourses

Risk of Flooding from Surface Water

- 3.33% AEP
- 1% AEP
- 0.1% AEP

© JBA Consulting 2024. Some of the responses contained in this mapping are based on data and information provided by the Natural Environment Research Council (NERC) or its component body the British Geological Survey (BGS). Your use of any information contained in this mapping is at your own risk. Neither JBA, NERC nor BGS gives any warranty, condition or representation as to the quality, accuracy or completeness of such information and all liability (including for negligence) arising from its use is excluded to the fullest extent permitted by law. Your use of the mapping constitutes your agreement to bring no claim against JBA, NERC or BGS in connection with it. Contains Ordnance Survey data © Crown copyright and database right 2024. Contains public sector information licensed under the Open Government Licence v3.0.



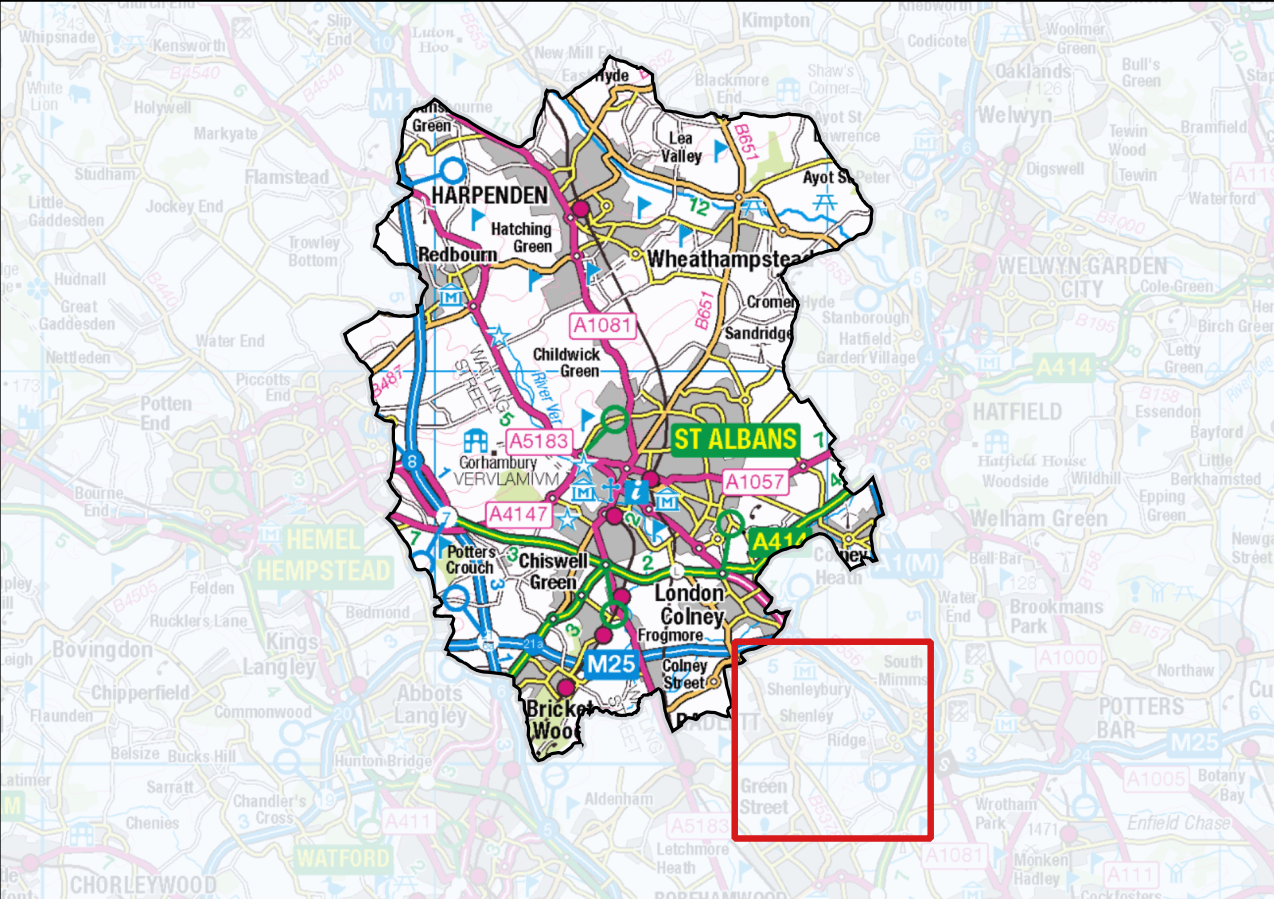
JBA Consulting

for






St Albans
City & District Council




St Albans Level 1 Strategic Flood Risk Assessment



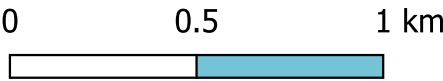
Legend

-  St Albans district boundary
-  Statutory Main River
-  Ordinary watercourses

Risk of Flooding from Surface Water

-  3.33% AEP
-  1% AEP
-  0.1% AEP

© JBA Consulting 2024. Some of the responses contained in this mapping are based on data and information provided by the Natural Environment Research Council (NERC) or its component body the British Geological Survey (BGS). Your use of any information contained in this mapping is at your own risk. Neither JBA, NERC nor BGS gives any warranty, condition or representation as to the quality, accuracy or completeness of such information and all liability (including for negligence) arising from its use is excluded to the fullest extent permitted by law. Your use of the mapping constitutes your agreement to bring no claim against JBA, NERC or BGS in connection with it. Contains Ordnance Survey data © Crown copyright and database right 2024. Contains public sector information licensed under the Open Government Licence v3.0.



JBA Consulting

for



St Albans
City & District Council