

Static Order Guide

Map page indicator

Shows current map number against total and indicates if the legend is split over multiple pages eg. 2a, 2b, 2c

Change type

Indicates whether restrictions have been Added, Modified or Removed

Coloured spots

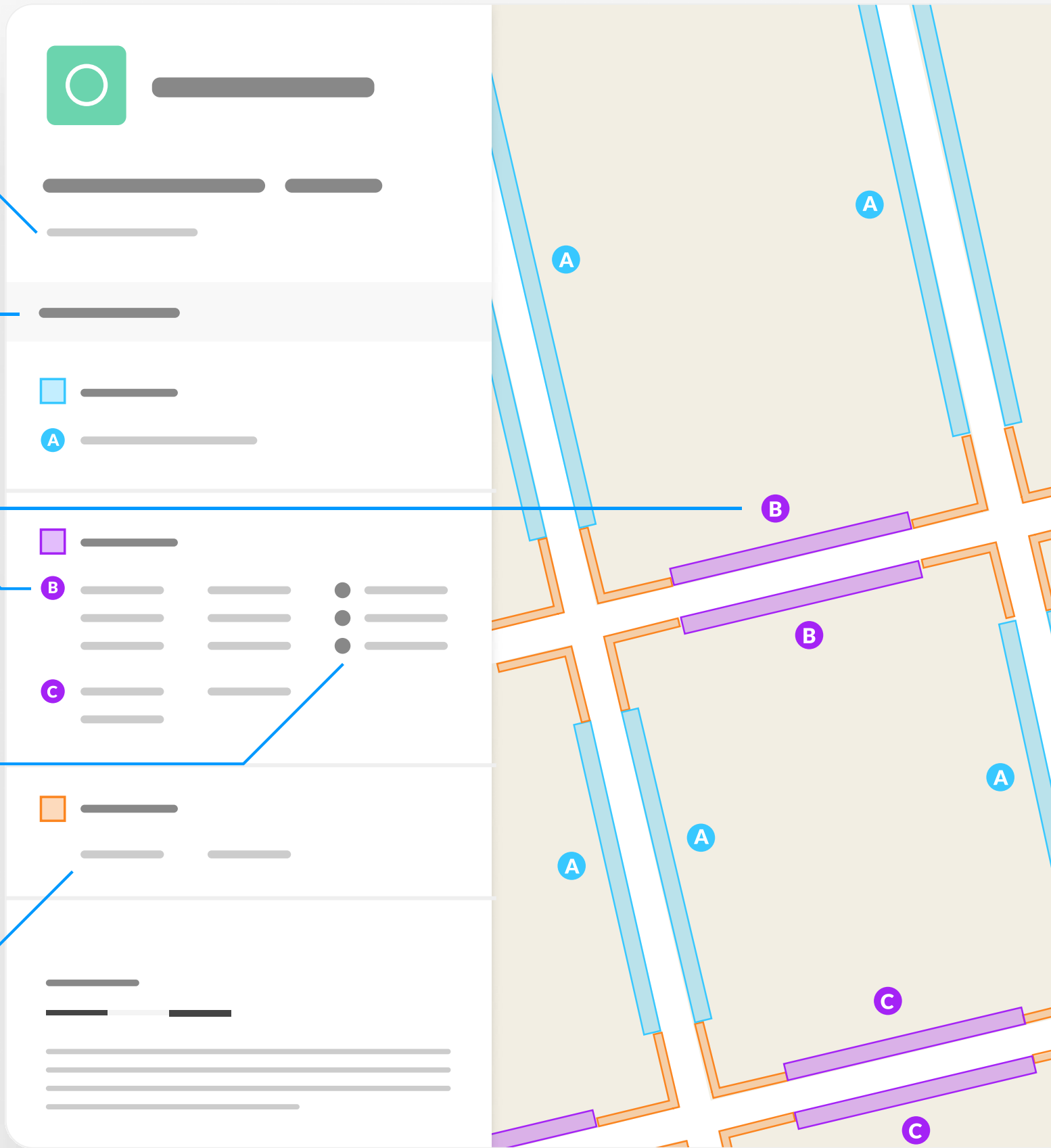
Restrictions with different attributes are marked with a lettered spot

Restriction icons

⊕ Min stay ⊕ Max stay ⊘ No return ⌚ Tariff hours
📅 Up to ⛽ Fuel surcharge Ⓔ Event day ⓘ Emissions pricing

Restriction durations



Where no months or days are specified, restrictions apply all year and all week



THE ST ALBANS CITY AND DISTRICT COUNCIL
(CONTROL OF PARKING) ORDER 2023 (AMENDMENT
No.9) STOPPING AND WAITING RESTRICTIONS
(EXPERIMENTAL) LATTIMORE ROAD ORDER 2025

Map 1 of 2

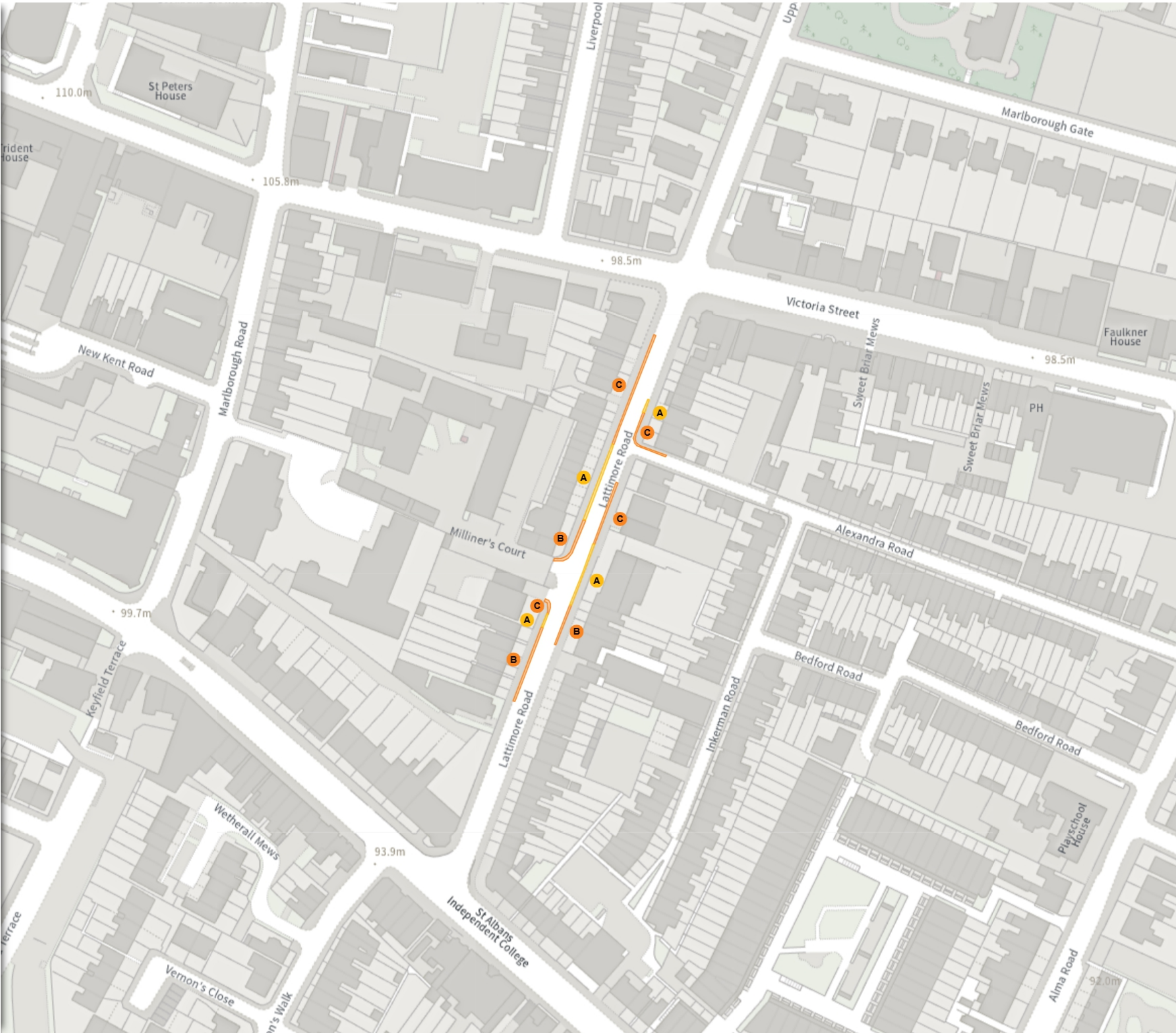
ADDED

-  No waiting
 08:00-18:30

-  No waiting at any time
 At all times

MODIFIED

-  No waiting at any time
 At all times



 Scale: 1:1250 0 20 40 60m

NW 514945.432, 207217.329 SE 515385.614, 206850.466

© Crown copyright and database rights 2025 Ordnance Survey.
You are not permitted to copy, sub-license, distribute or sell any of this
data to third parties in any form. Licence number 100018953

THE ST ALBANS CITY AND DISTRICT COUNCIL
(CONTROL OF PARKING) ORDER 2023 (AMENDMENT
No.9) STOPPING AND WAITING RESTRICTIONS
(EXPERIMENTAL) LATTIMORE ROAD ORDER 2025

Map 2 of 2

ADDED

- No waiting
- 08:00-18:30

- No waiting at any time
- At all times

MODIFIED

- No waiting at any time
- At all times

Scale: 1:1250 0 20 40 60m

NW 514945.432, 207217.329 SE 515385.614, 206850.466

© Crown copyright and database rights 2025 Ordnance Survey.
You are not permitted to copy, sub-license, distribute or sell any of this
data to third parties in any form. Licence number 100018953

