



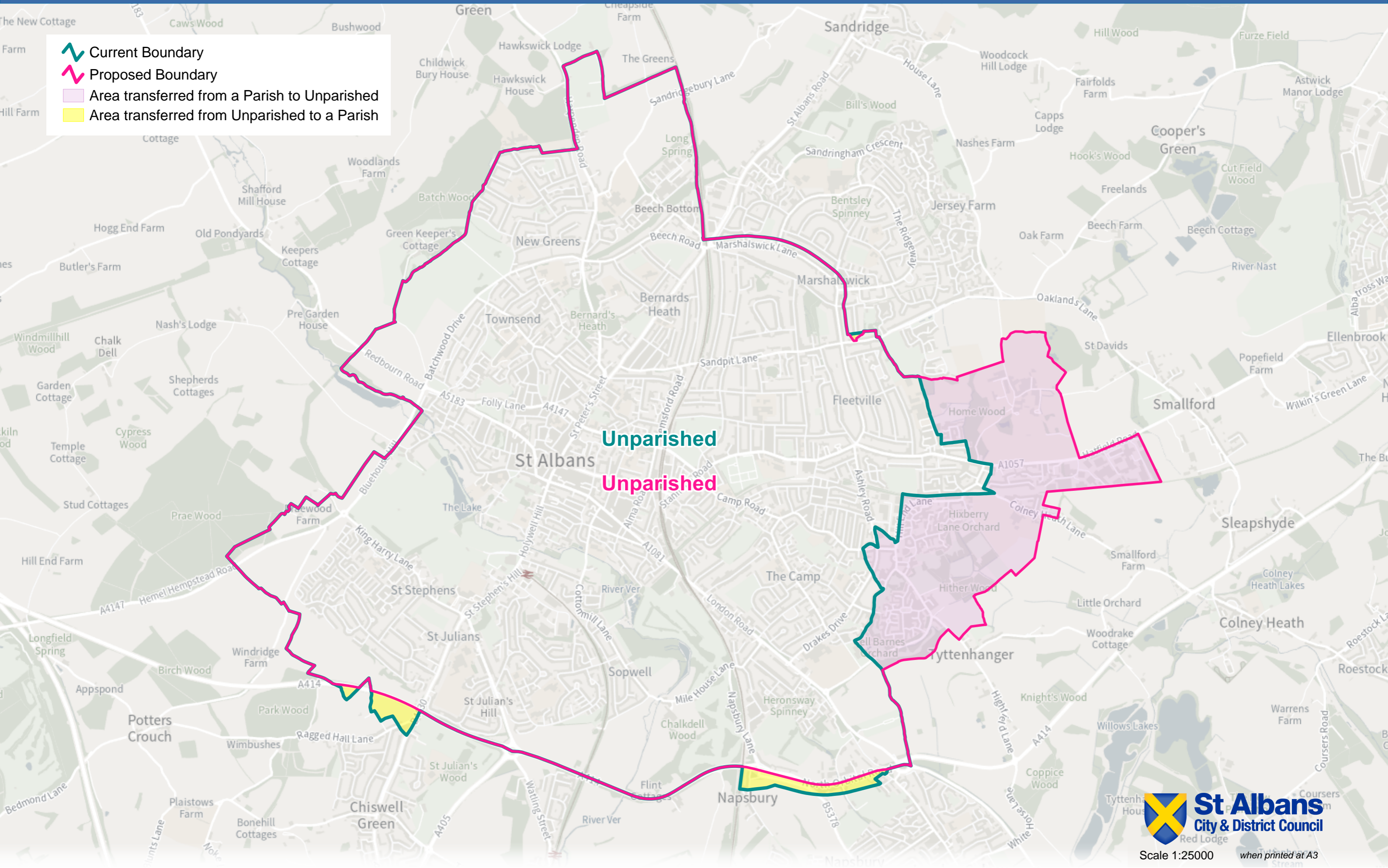


Unparished Area

-  Current Boundary
-  Proposed Boundary
-  Area transferred from a Parish to Unparished
-  Area transferred from Unparished to a Parish



Scale 1:25000 when printed at A3