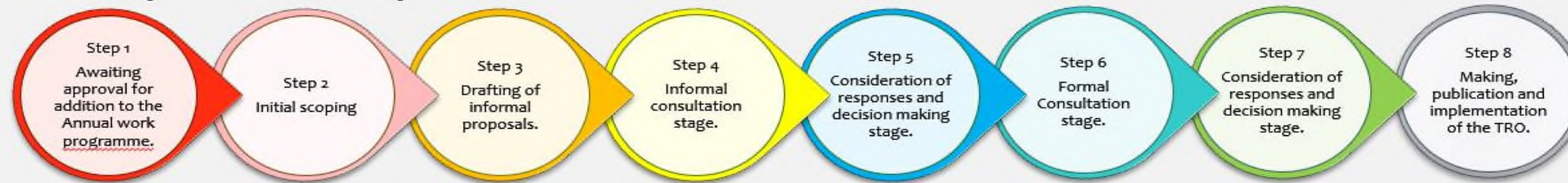


Current Work Programme (Workplan) 2020/21
Updated September 2020

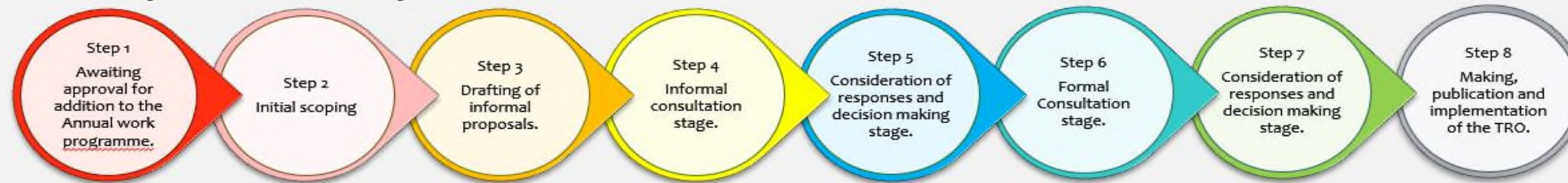
TRO process map



Scheme Number	Request / Scheme Name	Area Affected	Road Name/s Affected	Ward	Restriction Types Likely	Outline	Estimated Project Start	Comments	Current Progress on TRO Map
St Albans									
219 / 221	Permit Eligibility Request	Sovereign Way Chequers Street & The Old Substation, St Peters Road	Zone A or B and Zone H	Clarence / St Peters	N/A	Property not included on eligible list.	Moved to October 20	Formal Amendment Order to be made Only	Formal Only Step 6
242, 163, 190 and 179	Ladder Roads and Marshalswick South Areas	St Albans Ladder Roads Area	Clarence Ward Ladder Roads and Marshalswick South Charmouth Road area	Clarence / Marshalswick South	Residents and Yellow Lines	Review of New scheme / zones and inclusion of Marshalswick South area	Consultation underway	2nd Informal Consultation. Closed 10th September	Step 5
24	Zone A (Review)	Whole Zone	Whole Zone	St Peters	Review	Residents Parking Zone A consultation on revised hours and days	Consultation underway	Informal Consultation Ended June 30th 2020. Reviewing responses and considering the way forward.	Step 3
07/2020	Zone M & N (Review)	Zones M and N	zones M and N	St Peters	Review	Review of existing schemes	Aug / Sep 20	Drafting of Consultation Documents	Step 3
08/2020	Zone D and F (Review)	Zones D and F	Zones D and F	St Peters	Review	Review of existing schemes	Aug / Sep 20	Drafting of Consultation Documents	Step 3
101	Corinium Gate (Review)	Corinium Gate St Albans	Corinium Gate St Albans	Verulam	Review	Review	Aug / Sep 20	Drafting of Consultation Documents	Step 4
21	Edmond Beaufort Drive	Zone R and Edmond Beaufort Drive	Edmond Beaufort Drive	Batchwood / St Peters / Marshalswick South	Residents Permits	Residents parking and minor changes to zone R	Aug / Sep 20	Drafting of Consultation Documents, likely delayed until October for start.	Step 4
177	St Pauls Place / Thirlestane	St Pauls Place / Thirlestane	St Pauls Place / Thirlestane	Clarence	Residents	Non residents parking in road, Area is under the ownership of Housing. Agreed to considered area for permits.	Started	Moved to Ladder Roads Consultation	Step 3
243	Parkway Court Review	Parkway Court	Parkway Court	Cunningham	Residents	Review of New scheme / zone	Sep / Oct 2020	Moved to financial year 2021/22	Step 4
130	Bedford Park Road	St Albans	Bedford Park Road	St Peters	Residents	No available parking for residents	Nov/Dec 20	Initial scoping exercise to be undertaken.	Step 2
45	Cardinal Grove, St Albans	St Albans	Cardinal Grove	Verulam	Residents	Introduction of controlled parking.	Nov/Dec 20	Initial scoping exercise to be undertaken.	Step 2

Current Work Programme (Workplan) 2020/21
Updated September 2020

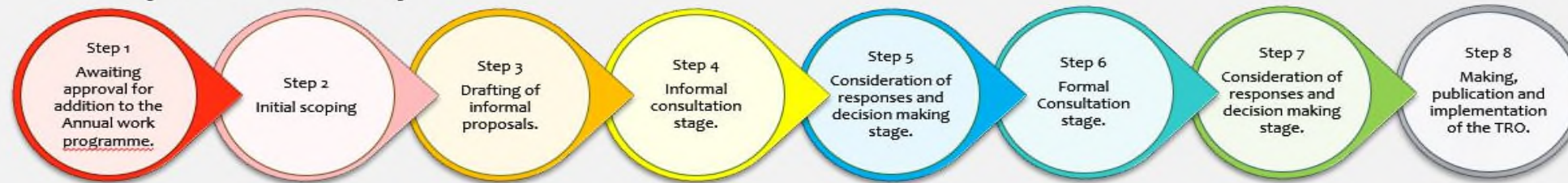
TRO process map



Scheme Number	Request / Scheme Name	Area Affected	Road Name/s Affected	Ward	Restriction Types Likely	Outline	Estimated Project Start	Comments	Current Progress on TRO Map
249 / 262	Lattimore Road and Beaconsfield Road	Zone K	Lattimore Road and Beaconsfield Road	St Peters	Residents / Yellow lines	Review restrictions for road to be included in zone K and Change yellow lines to residents parking	Jan/Feb 21	To be undertaken early 2021	Step 3
50	Breakspear Avenue area	Edward Close, Shirley Road, Breakspear Avenue, Flora Grove, Vanda Crescent, Grimston Road, Cecil Road and Camp Road	N/A	St Peters	Residents	Review of single yellow lines	Feb/March 21	Moved to financial year 2021/22	Step 2
Harpenden									
73	Park Hill and Park Mount	Park Hill and Park Mount	Harpenden: Park Hill/Park Mount London Colney: High Street St Albans: Vesta Avenue	Harpenden North	Limited Waiting / yellow lines	Traffic movements and additional limited waiting parking spaces near Tesco's. Agreed to allow move space for queuing traffic and provides space for visitors to park near Tesco's. Ross Parade request for limited waiting bay 1 hour to 2 hours/ Double parking issues around shops. Limited waiting and disabled bay	Aug / Sep 20	Proposals to be with residents Sep/ Oct 20	Stage 3
185	Grove Road	Harpenden	Grove Road	Harpenden South	Residents	A section of Grove Road have conducted an online petition via third party website advising that residents cannot park near their homes due to shoppers and commuters. Request for loading bays and parking restrictions to deal with Jewsons deliveries	Feb/March 21	Initial scoping exercise to be undertaken.	Stage 2
District Wide Yellow Lines									
		Bricket Wood:	The Uplands/ Newlyn Close/ Mabbutt Close,	Bricket Wood:	Yellow lines		Started		
		Colney Heath:	Cutmore Drive, Fellowes Lane		Yellow lines	Junction protection	Started		

Current Work Programme (Workplan) 2020/21
Updated September 2020

TRO process map



Scheme Number	Request / Scheme Name	Area Affected	Road Name/s Affected	Ward	Restriction Types Likely	Outline	Estimated Project Start	Comments	Current Progress on TRO Map
158	Various Yellow line Order (Outer Villages)	Park Street	Hazel Road, Penn Road,		Yellow lines	Penn Road: Yellow lines either side and across junction of Woodcutter Place	Started	Formal Consultation on hold to progress urgent Traffic Regulation Order Scheme EMR-20/1 (except Topstreet Way which is on-going)	Step 6 (on hold)
		Redbourn:	Beechfield Close,	Redbourn:	Yellow lines		Started		
		Sandridge:	Harvest Court, Villiers Crescent,	Sandridge:	Yellow lines		Started		
		Harpenden	Topstreet Way	Harpenden West	Yellow Lines / Residents	Original yellow line order advertised. However rejected. More work required, working with Ward Cllrs to propose new restrictions or solutions.	Started		
158	Yellow line Order (St Albans)	St Albans	Various Locations Across St Albans	All	Yellow lines	Various locations across St Albans, junction protection work, safer bus routes and visibility concerns	Started and Ongoing		
193	Holywell Hill	Holywell Hill	Holywell Hill	St Peter Verulam	Yellow Lines	Vehicles causing obstruction whilst parked on single yellow lines on a Sunday. Convert to double yellows.	Jan/Feb 21	To be merged with EMR-1/20	Step 3
09/2020	Mortimer Crescent	St Albans	Mortimer Crescent		Yellow lines	Review of area following objections to the original yellow line proposals	Sep-20	To be merged with EMR-1/20	Step 6
EMR -1/20	Folly Avenue	St Albans	Folly Lane	Batchwood	Yellow lines / Disabled Bay	Disabled bay application has highlighted an access risk. Photos of a Fire engine blocked from getting through were submitted	Sep-20	Drafting Traffic Regulation Order/s	Step 6
Verge and Footway Protection									
100 / 267	Verge Parking ban	St Albans: Watford Road, Sherwood Avenue and Ashley Road	Watford Road, Sherwood Avenue and Ashley Road	Ashley, Cunningham, St Stephen Marshalswick North	Verge and Footway	Verge and pavement Parking prohibitions	Jan/Feb 21	Moved to Jan / Feb 21	Step 3