

ST ALBANS CITY AND DISTRICT COUNCIL

ROAD TRAFFIC REGULATION ACT 1984

THE ST ALBANS CITY AND DISTRICT COUNCIL (VARIOUS ROADS, ST ALBANS CITY AND DISTRICT)(DISABLED PERSONS PARKING PLACES) ORDER 2017

The St Albans City and District Council, pursuant to arrangements made under section 19 of The Local Government Act 2000 and The Local Government (Arrangements for Discharge of Functions) (England) Regulations 2012 with the Hertfordshire County Council, and in exercise of powers conferred on that County under sections 32 and 35 of the Road Traffic Regulation Act 1984 and of all other enabling powers, and after consultation with the Chief Officers of Police in accordance with Part III of Schedule 9 to the 1984 Act, makes the following Order:

Commencement

1. This Order may be cited as "The St Albans City and District Council (Various Roads, St Albans City and District)(Disabled Persons Parking Places) Order 2017 hereinafter referred to as "this Order" and shall come into operation on 20th December 2017;

Interpretation

2. In this Order:-

"the Council" means St Albans City and District Council.

"disabled person" means a disabled person of a description prescribed by Regulation 4 of the Disabled Persons (Badges for Motor Vehicles) (England) Regulations 2000 SI 682;

"disabled person's badge" has the same meaning as in the Disabled Persons (Badges for Motor Vehicles) (England) Regulations 2000 SI 682;

"disabled person's vehicle" means a vehicle lawfully displaying a disabled person's badge and which is a vehicle which, immediately before or after any period of waiting allowed by virtue of a provision of a kind required by Regulation 8 of the Local Authorities' Traffic Orders (Exemptions for Disabled Persons) (England) Regulations 2000 SI 683, has been or is to be driven by a disabled person or, as the case may be, has been or is to be used for carrying disabled persons as passengers;

"relevant position" means on the dashboard or fascia of the vehicle or where the vehicle is not fitted with a dashboard or fascia in a conspicuous position on the nearside of the vehicle, or if the vehicle is one being used by a disabled person has the same meaning as given in Regulation 4 of The Local Authorities' Traffic Orders (Exemptions for Disabled Persons) (England) Regulations 2000;

"Civil Enforcement Officer" is a Civil Enforcement Officer as defined by the Traffic Management Act 2004 and appointed by St Albans City and District Council;

"Parking Place" means an area of highway designated by this Order for the waiting of vehicles and indicated on the carriageway by markings prescribed in accordance with the Traffic Signs Regulations and General Directions or any subsequent legislation.

"motor vehicle" has the same meaning as in Section 136(1) of the Act of 1984;

"vehicle" means motor vehicle or motor cycle;

"driver" means the person driving the vehicle at the time it was left in the parking place;

"owner" in relation to a vehicle means the person by whom such vehicle is kept and used;

Designation of parking places

3. Each area of highway specified in Schedule 1 to this Order is hereby authorised as a disabled persons parking place.
4. Unless exempted by the provisions of this Order where in Article 3 of this Order a length of road is described as authorised for use as disabled persons parking place, the driver of a vehicle shall not permit the vehicle to wait in that parking place unless it is;
 - a) A disabled persons vehicle on which is displayed in the relevant position a disabled persons badge;
 - b) A disabled person's vehicle is wholly parked within the marked limits of the parking place.

Power to Suspend use of Parking Places

5. Any person authorised by the Council may suspend the use of a parking place whenever he considers such suspension reasonably necessary:
 - a) for the purpose of facilitating the movement of traffic or promoting its safety;
 - b) for the purpose of any building operation, demolition or excavation in or adjacent to the parking place or the maintenance, improvement or reconstruction of the parking place or the laying, erection, alteration, removal or repair in or adjacent to the parking place of any sewer or of any main, pipe or apparatus for the supply of gas, water or electricity or of any telecommunication apparatus or traffic sign; or
 - c) for the convenience of occupiers of premises adjacent to the parking place on any occasion for the removal of furniture from one office or dwelling house to another place; or
 - d) on any occasion on which it is likely by reason of some special attraction that any street will be thronged or obstructed; or
 - e) for the convenience of occupiers of premises adjacent to the parking place at times of weddings or funerals or on other special occasions; or
 - f) for the purpose of facilitating the cleansing of the parking place.

No Waiting in a Suspended Parking Place

6. No person shall cause or permit a vehicle to wait in a parking place or any part thereof during which such period as the Council has suspended that parking place or part thereof.
7. Nothing in Article 6 shall render it a contravention to cause or permit a vehicle to be left in a parking place which has been suspended, which displays in the relevant position a valid dispensation issued by the Council.

Exemptions to the provisions of this Order

8. (1) Nothing in Articles 3 and 4 of this Order applies to the lengths of road restricted by those Articles (which said length of road are referred to in this Article as “the restricted area”) in relation to -
- (a) a vehicle being used for Fire and Rescue, Ambulance or Police purposes.
 - (b) anything done with the permission of or at the direction of –
 - (i) a Police Constable in uniform;
 - (ii) a Civil Enforcement Officer as defined by the Traffic Management Act 2004 and appointed by the Council.
 - (c) a vehicle which is prevented from proceeding by circumstances beyond the drivers control or which has stopped in order to avoid injury or damage to persons or property or when required to do so by law;
 - (d) a vehicle which is stationary in order that it may be used for one or more of the purposes specified in sub-Article (2) of this Article and which cannot reasonably be used for such a purpose without stopping in the restricted area;
 - (e) a marked vehicle which, whilst used by a universal service provider in the course of the provision of a universal postal service, is stationary only for so long as may be reasonably necessary for postal packets to be delivered or collected;.

In this Article –

The expressions “universal service provider”, “provision of a universal postal Service” and “postal packet” shall bear the same meanings as in the Postal Services Act 2011.

- (2) The “purposes” referred to in sub-Article (1)(d) of this Article are –
- (a) the maintenance, improvement or reconstruction of a road;
 - (b) constructing, improving, maintaining, or cleaning of any street furniture; or
 - (c) the laying, erection, alteration, repair or cleaning of any sewer or of any main pipe or apparatus for the supply of gas, water or electricity, or of any telecommunications apparatus kept or installed for the purposes of a telecommunications code system or of any other telecommunications apparatus lawfully kept installed in any position.

Contraventions of this Order

9. Where a motor vehicle is parked in contravention of any of the Articles to this Order the driver of any such motor vehicle shall be issued with a penalty charge notice.
10. The Interpretation Act 1978 shall apply for the interpretation of this Order as it applies for the interpretation of an Act of Parliament.
11. The St Albans City and District Council (Various Roads, St Albans) (Disabled Persons Parking Places) Order 2016 Schedule 1 is revoked as specified in Schedule 2 to this Order.
12. The provisions of the following Order are hereby revoked but only in so far as they are affected by the restrictions imposed by this Order;

The City and District of St Albans (Control of Parking) (Consolidation) Order 2013.

SCHEDULE 1
Lengths of road designated as Disabled Persons Parking Places At Any Time
(Parallel to the kerb unless stated otherwise in the description)

COL 1	COL 2	COL 3	COL 4	COL 5
Item No	NAME OF ROAD	TOWN	SIDE OF ROAD	DESCRIPTION
1	Burleigh Road	St Albans	Southwest	From a point in line with the common property boundary of numbers 39 and 41 Burleigh Road northwestwards for a distance of 6.5 metres
2	Cambridge Road	St Albans	Northeast	From a point in line with the common property boundary of numbers 77 and 79 Cambridge Road northwestwards for a distance of 6.5 metres
3	Castle Road	St Albans	Northwest	From a point in line with the common property boundary of numbers 91 and 93 Castle Road southwestwards for a distance of 6.5 metres
4	Castle Road	St Albans	Northeast	From a point in line with the common property boundary of numbers 7 and 9 Castle Road southeastwards for a distance of 6.5 metres
5	Cavendish Road	St Albans	Northeast	From a point in line with the common property boundary of numbers 47 and 49 Cavendish Road southeastwards for a distance of 6.5 metres
6	Dellfield	St Albans	Southeast	From a point in line with the common property boundary of numbers 65 and 67 Dellfield southwestwards for a distance of 6.5 metres
7	Dellfield	St Albans	Northwest	From a point in line with the common property boundary of numbers 169 and 171 Dellfield northeastwards for a distance of 6.5 metres
8	Francis Avenue	St Albans	South	From a point in line with the common property boundary of numbers 33 and 35 Francis Avenue westwards for a distance of 6.5 metres
9	Francis Avenue	St Albans	South	From a point in line with the common property boundary of numbers 41 and 43 Francis Avenue westwards for a distance of 6.5 metres
10	Francis Avenue	St Albans	Northwest	From a point in line with the common property boundary of numbers 56 and 58 Francis Avenue southwestwards for a distance of 6.5 metres
11	Francis Avenue	St Albans	Northwest	From a point in line with the common property boundary of numbers 72 and 74 Francis Avenue southwestwards for a distance of 6.5 metres
12	Furse Avenue	St Albans	North	From a point in line with the common property boundary of numbers 15 to 17 and 19 to 21 Furse Avenue westwards for a distance of 13 metres

COL 1	COL 2	COL 3	COL 4	COL 5
Item No	NAME OF ROAD	TOWN	SIDE OF ROAD	DESCRIPTION
13	Glenferrie Road	St Albans	East	From a point in line with the common property boundary of numbers 46 and 48 Glenferrie Road southwards for a distance of 6.5 metres
14	Green Lane	St Albans	West	From a point 27 metres south of the southern kerbline of Toulmin Drive southwards for a distance of 13 metres
15	Heath Road	St Albans	Southeast	From a point in line with the common property boundary of numbers 54 and 56 Heath Road southwestwards for a distance of 6.5 metres
16	Hill Street	St Albans	Southeast	From a point in line with the northeastern flank wall of number 7 Hill Street northeastwards for a distance of 6.5 metres
17	Holyrood Crescent	St Albans	Southwest	From a point in line with the common property boundary of numbers 10 and 12 Holyrood Crescent southeastwards for a distance of 6.5 metres
18	Portland Street	St Albans	Southeast	From a point 7 metres northeast of the southwestern flank wall of number 59 Portland Street northeastwards for a distance of 6.5 metres
19	Temperance Street	St Albans	West	From a point in line with the common property boundary of numbers 3 and 5 Temperance Street southwards for a distance of 6.5 metres
20	Orchard Street	St Albans	Northeast	From a point in line with the common property boundary of numbers 8 and 10 Orchard Street southeastwards for a distance of 6.5 metres
21	Black Boy Wood	Bricket Wood	Southwest	From a point in line with the common property boundary of numbers 22 and 24 Black Boy Wood southeastwards for a distance of 6.5 metres
22	Admirals Close	Colney Heath	Northeast	From a point in line with the common property boundary of numbers 34 and 36 Admirals Close southwestwards for a distance of 7 metres (perpendicular to the kerb)
23	Fellowes Lane	Colney Heath	Southeast	From a point 3 metres northeast of the common property boundary of numbers 14 and 16 Fellowes Lane southwestwards for a distance of 6.5 metres
24	Hall Gardens	Colney Heath	East	From a point 11 metres south of the southern kerbline of Admirals Close southwards for a distance of 6.5 metres
25	Cornwall Road	Harpenden	Southeast	From a point 42 metres northeast of the northeastern kerbline of Devonshire Road northeastwards for a distance of 6.5 metres

COL 1	COL 2	COL 3	COL 4	COL 5
Item No	NAME OF ROAD	TOWN	SIDE OF ROAD	DESCRIPTION
26	Waldegrave Park	Harpenden	Southwest	From a point 41 metres northeast of its junction with Aldwickbury Crescent southeastwards for a distance of 3 metres (perpendicular to the kerb)
27	Waldegrave Park	Harpenden	Southwest	From a point 69 metres northeast of its junction with Aldwickbury Crescent southeastwards for a distance of 3 metres (perpendicular to the kerb)
28	Cotlandswick	London Colney	Southeast	From a point 22 metres southwest of its junction with High Street southwestwards for a distance of 6.5 metres
29	Cotlandswick	London Colney	Southeast	From a point 97 metres southwest of its junction with High Street southwestwards for a distance of 3 metres (perpendicular to the kerb)
30	Cotlandswick	London Colney	Northwest	From a point 2 metres southwest of the southwestern flank wall of numbers 175 to 189 Cotlandswick southwestwards for a distance of 3 metres (perpendicular to the kerb)
31	Haseldine Road	London Colney	Northwest	From a point in line with the common property boundary of numbers 50 and 52 Haseldine Road southwestwards for a distance of 6.5 metres
32	High Street	London Colney	Northeast	From a point 2 metres northwest of the common property boundary of numbers 334 and 336 High Street northwestwards for a distance of 6.5 metres
33	Kings Road	London Colney	Southeast	From a point in line with the common property boundary of numbers 99 and 101 Kings Road northeastwards for a distance of 6.5 metres
34	Bluett Road	London Colney	Southwest	From a point in line with the southeastern flank wall of Dishman Court northwestwards for a distance of 6.5 metres
35	How Wood	Park Street	Northwest	From a point in line with the northeastern flank wall of number 2 How Wood southwestwards for a distance of 3 metres
36	How Wood	Park Street	Northwest	From a point 3 metres northeast of the southwestern flank wall of number 30 How Wood northeastwards for a distance of 3
37	Reynolds Crescent	Sandridge	Southwest	From a point in line with the common property boundary of numbers 17 and 18 Reynolds Crescent northwestwards for a distance of 3
38	Shottfield Close	Sandridge	Southwest	From a point in line with the common property boundary of numbers 9/11 and 15/17 Shottfield Close southeastwards for a
39	Fish Street	Redbourn	North	From a point in line with the western flank wall of number 35 eastwards for a distance of 6.5 metres

COL 1 Item No	COL 2 NAME OF ROAD	COL 3 TOWN	COL 4 SIDE OF ROAD	COL 5 DESCRIPTION
40	High Street	Redbourn	Southwest	From a point in line with the common property boundary of numbers 56/58 and 60/62 High Street northwestwards for a distance of 6.5 metres
41	High Street	Redbourn	Southwest	From a point in line with the northwestern flank wall of number 36 High Street southeastwards for a distance of 3 metres (perpendicular to the kerb)
42	High Street	Redbourn	Southwest	From a point in line with the common property boundary of numbers 79 and 81 High Street northwestwards for a distance of 6.5 metres
43	Lords Meadow	Redbourn	Southwest	From a point 32 metres northwest of its junction with North Common northwestwards for a distance of 6.5 metres


SCHEDULE 2
Revocations

Lengths of road designated as Disabled Persons Parking Places At Any Time

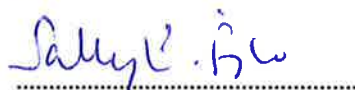
COL 1 Item No	COL 2 NAME OF ROAD	COL 3 TOWN	COL 4 SIDE OF ROAD	COL 5 DESCRIPTION
1	Cornwall Road	Harpenden	Northwest	From a point in line with the common property boundary of Nos 11 and 13 northeastwards for a distance of 6.5m

The Common Seal of
St Albans City and District Council
was hereunto affixed on the 27th November 2017)
in the presence of:-)

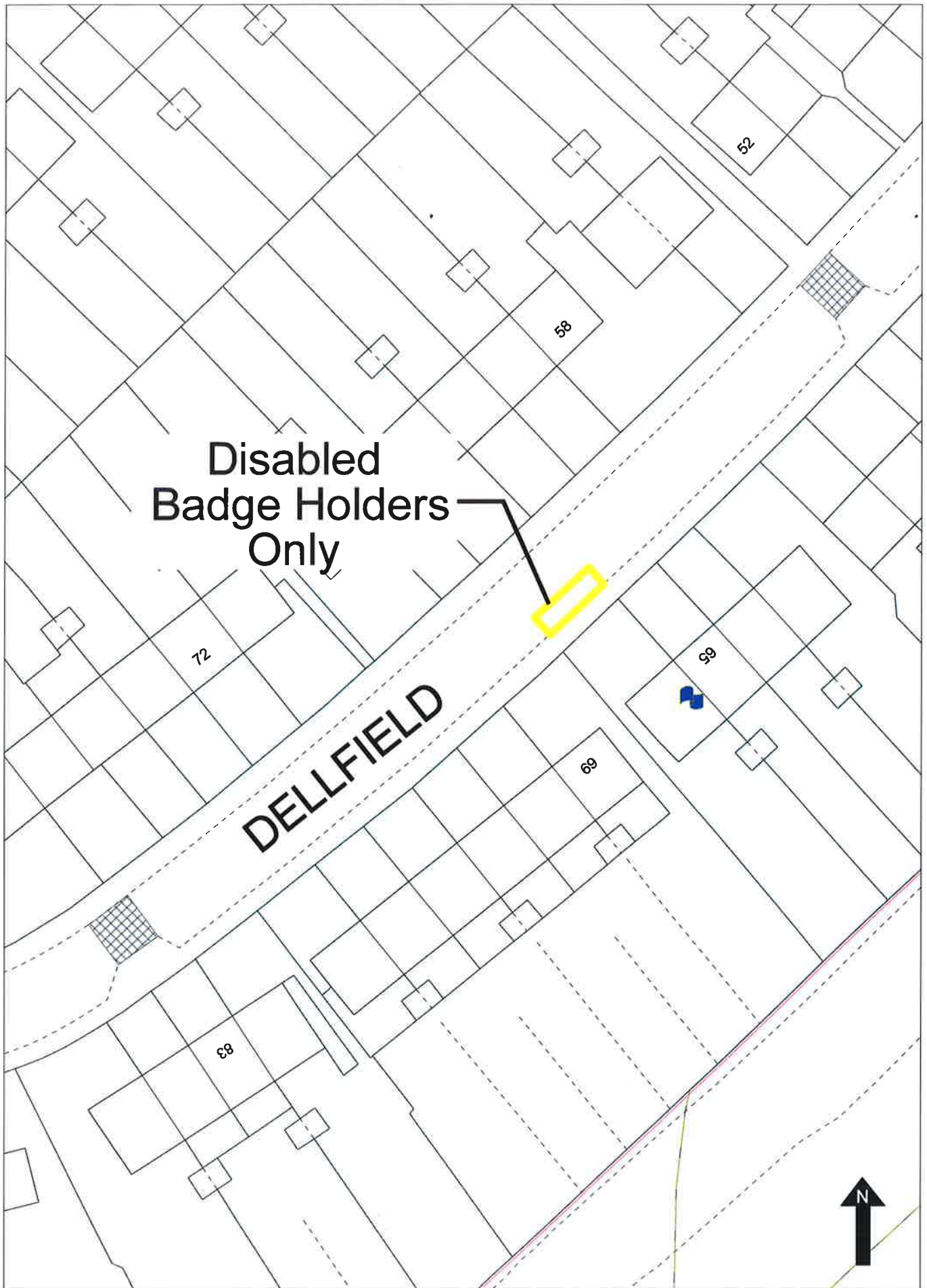
Authorised Signatory



Authorised Signatory

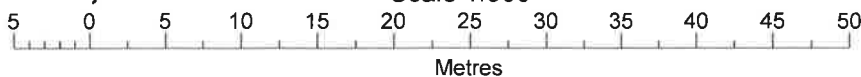


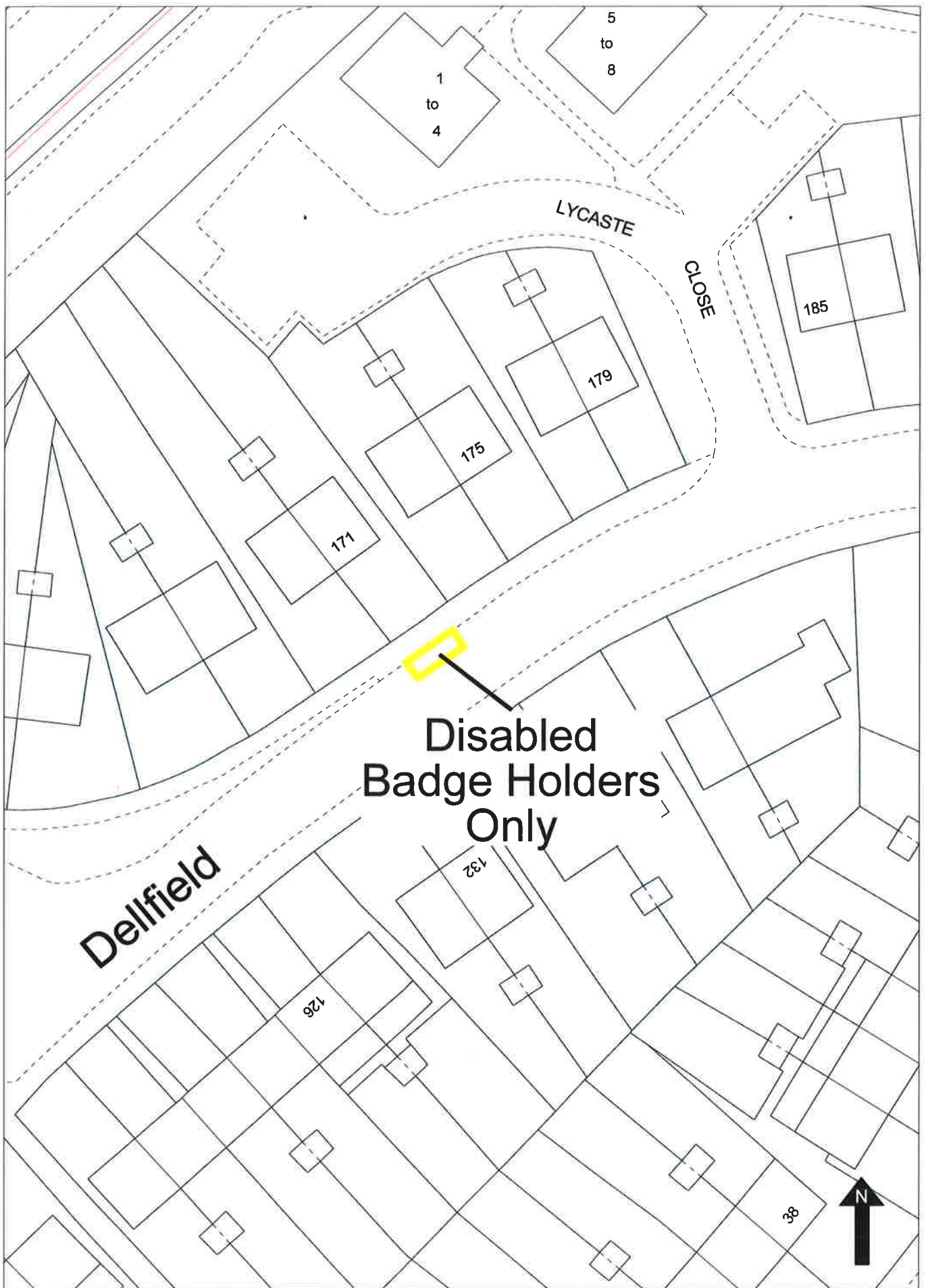




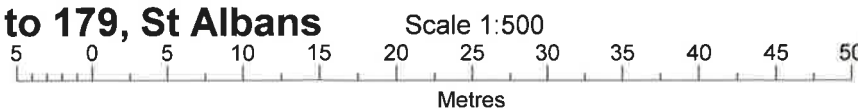
Dellfield, 61 to 69, St Albans

Scale 1:500





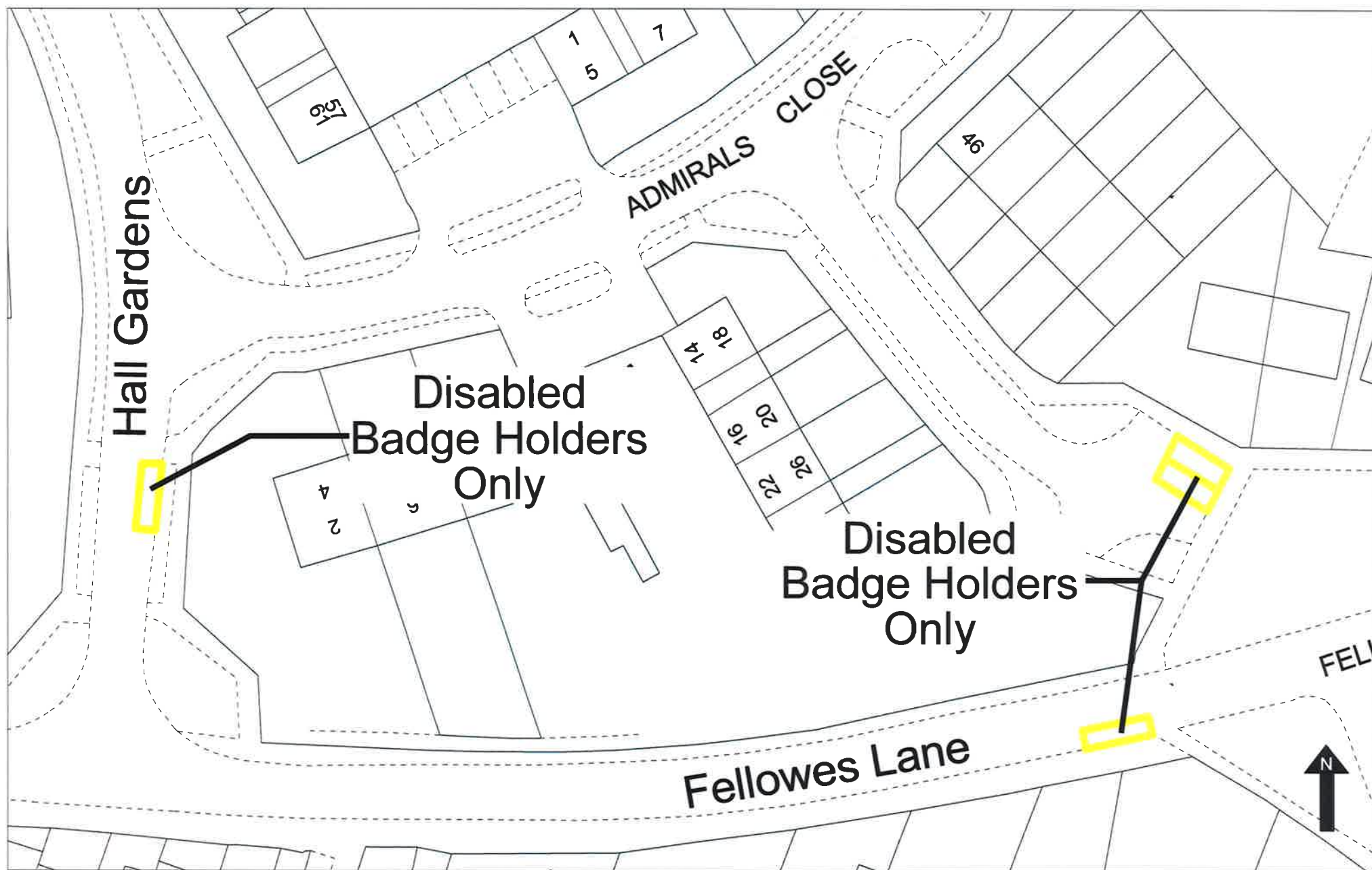
Dellfield 157 to 179, St Albans



Scale 1:500



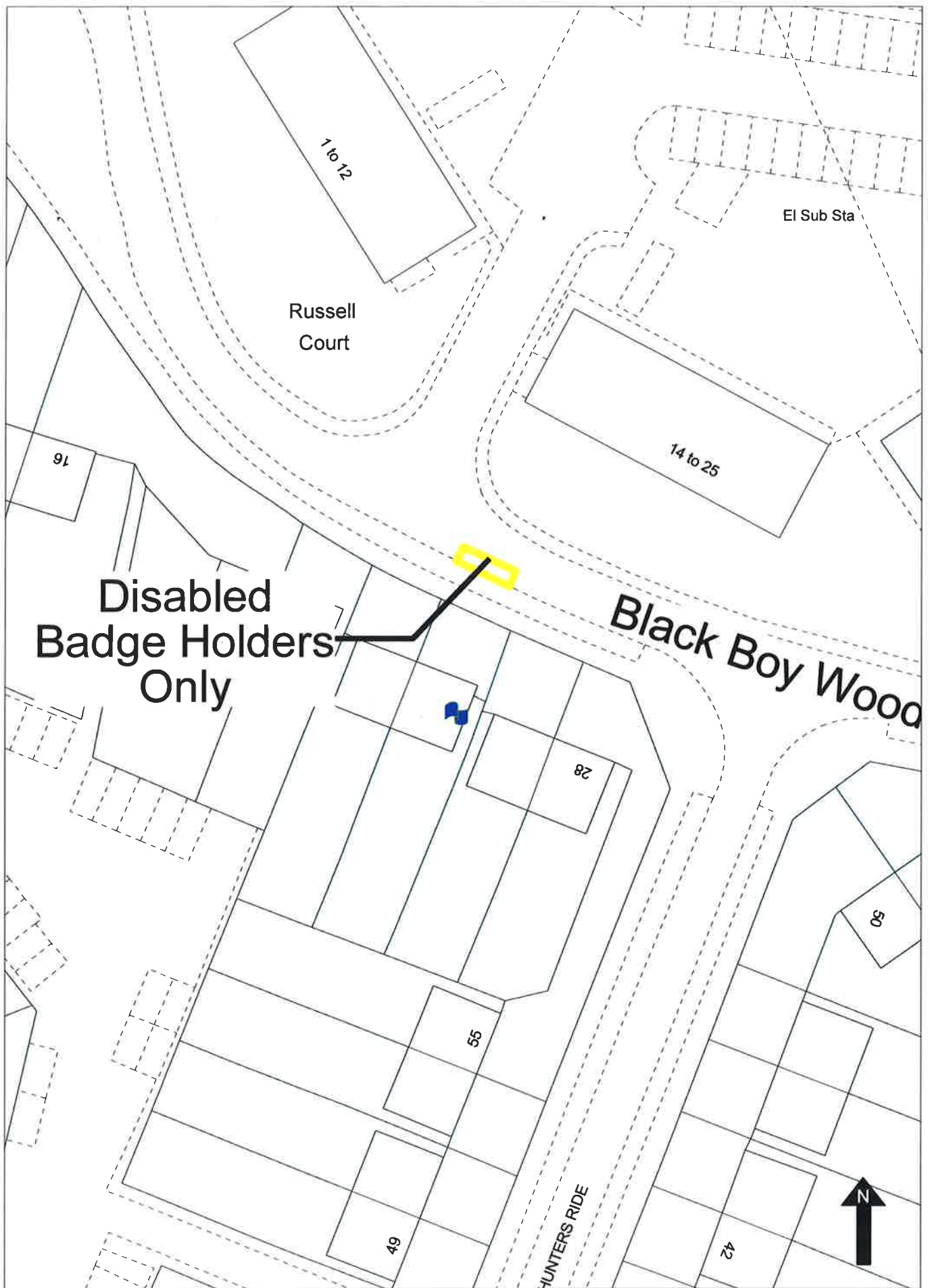
St Albans
City & District Council



Admirals Close and Fellows Lane, Colney Heath

Scale 1:500

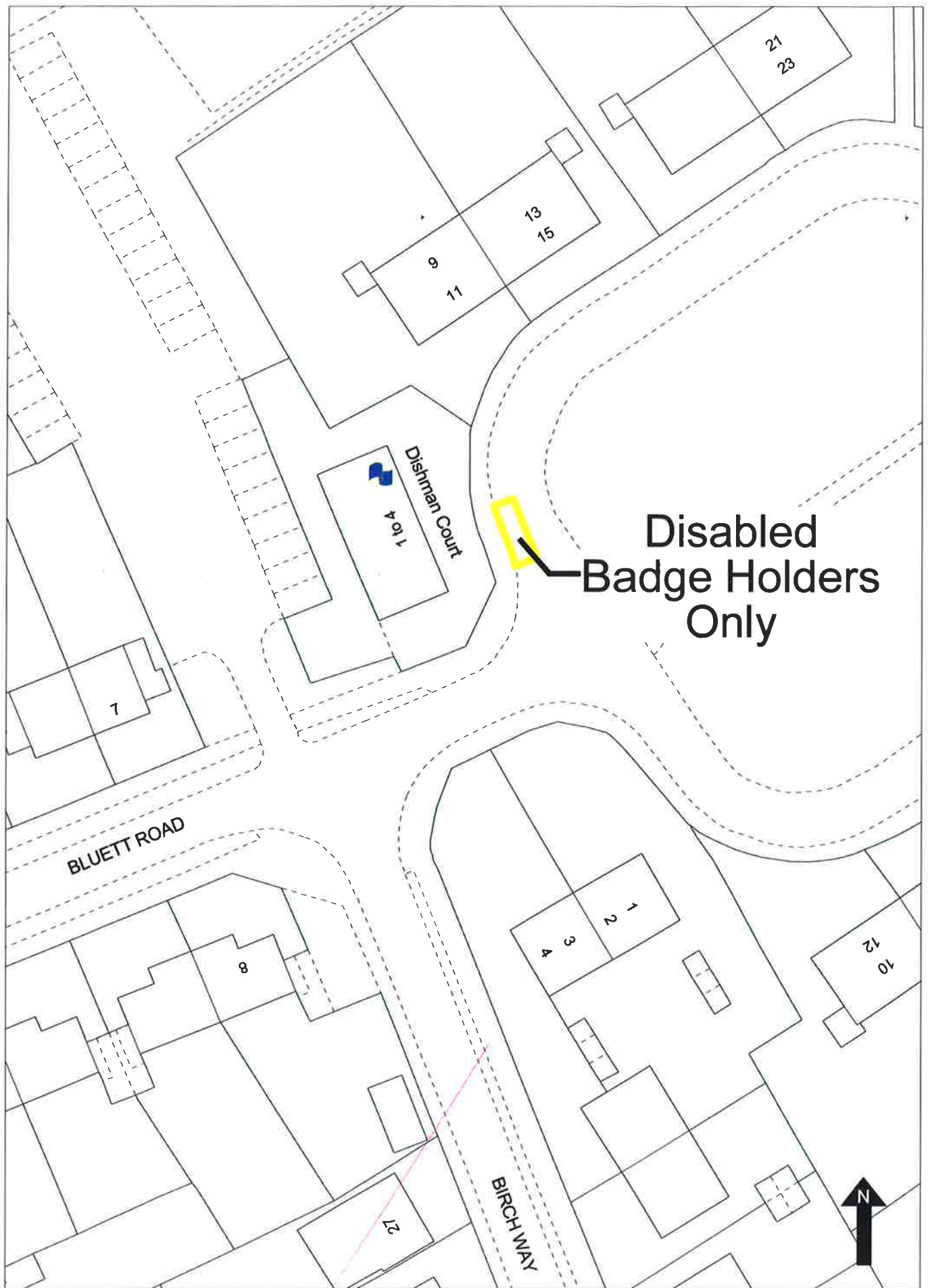




Black Boy Wood, Bricket Wood

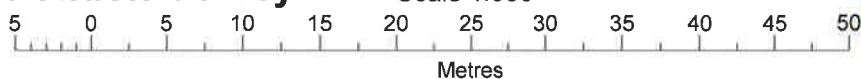
Scale 1:500

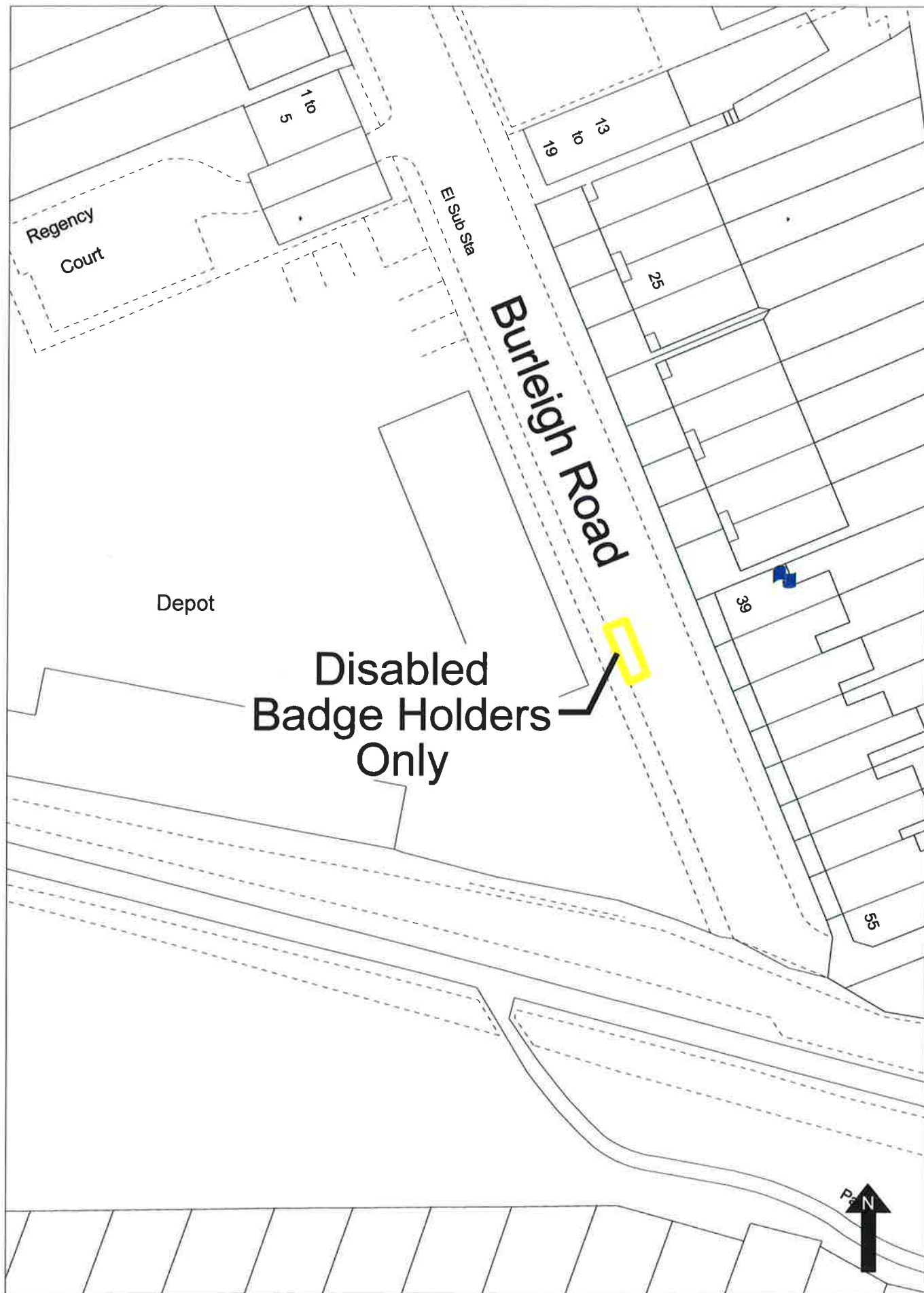




Bluett Road, London Colney

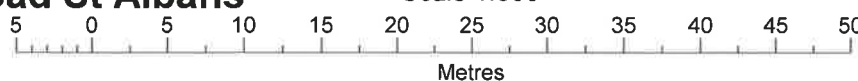
Scale 1:500

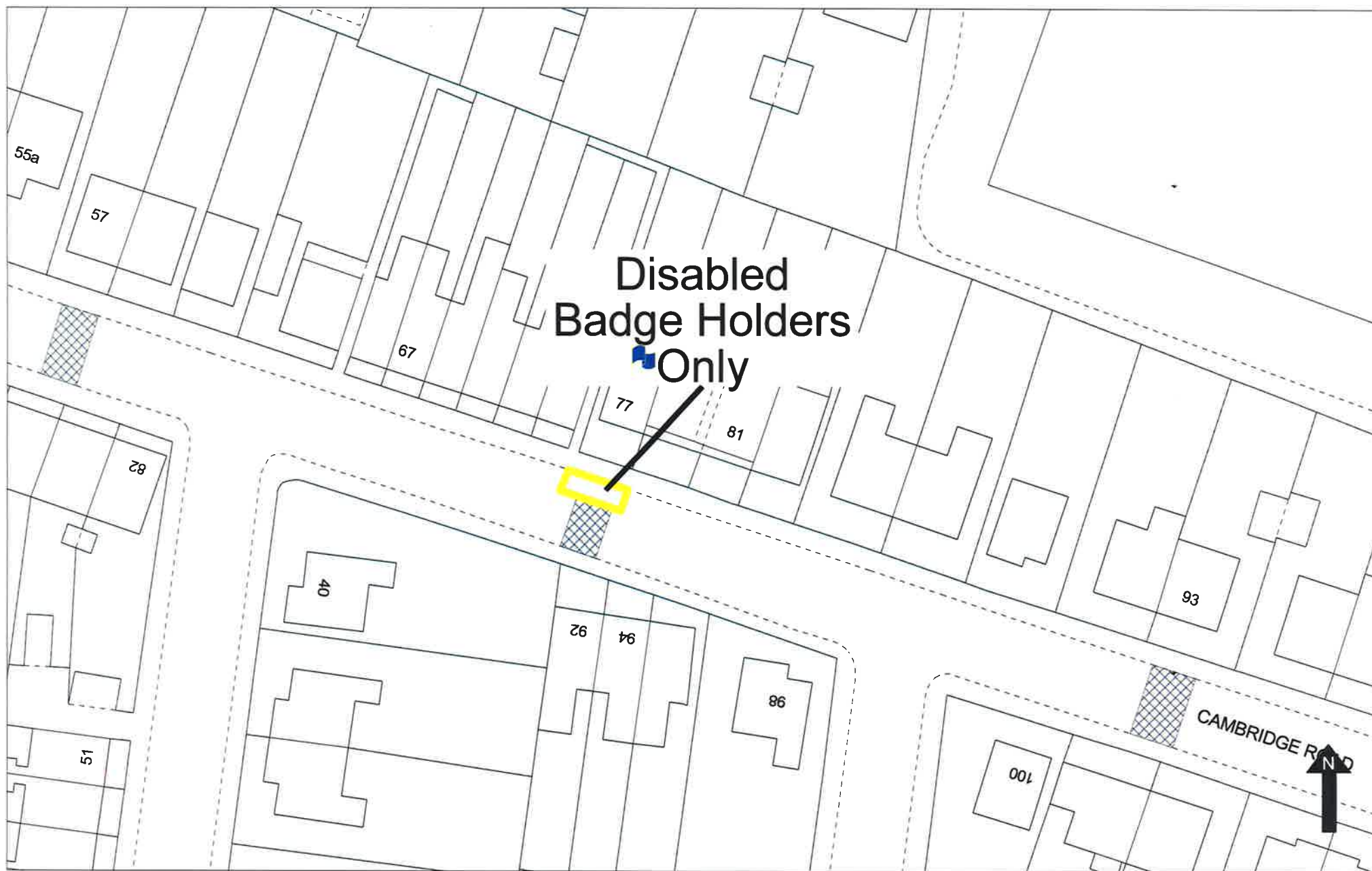




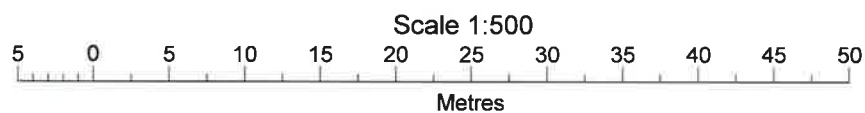
Burleigh Road St Albans

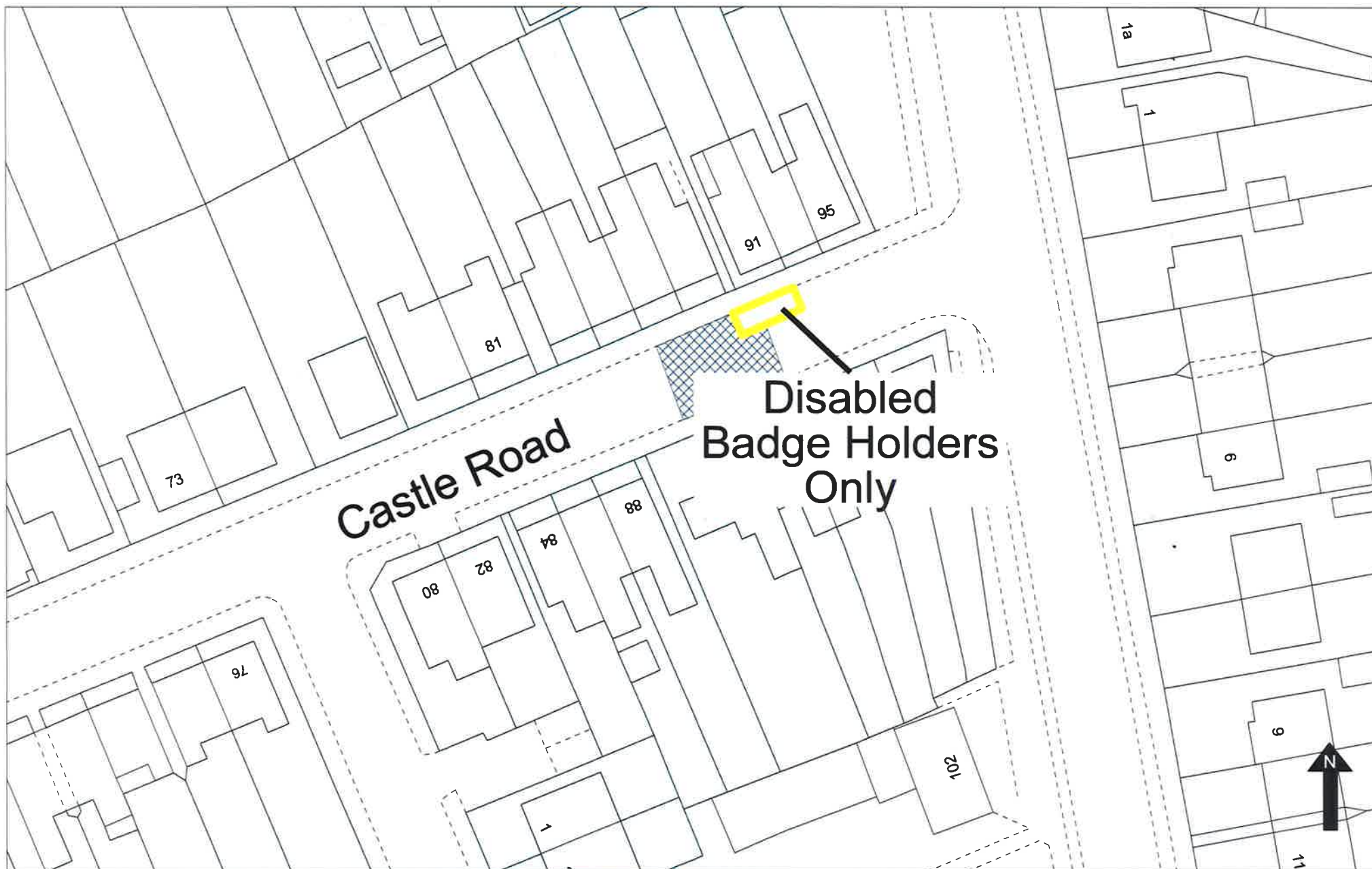
Scale 1:500



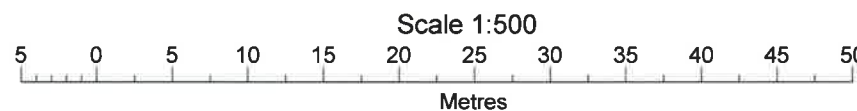


Cambridge Road, St Albans



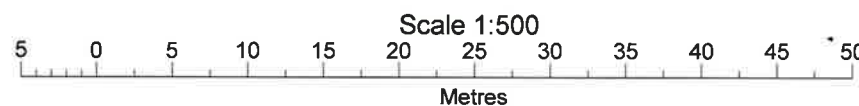


Castle Road, St Albans (Map 1)





Castle Road, St Albans (Map 2)





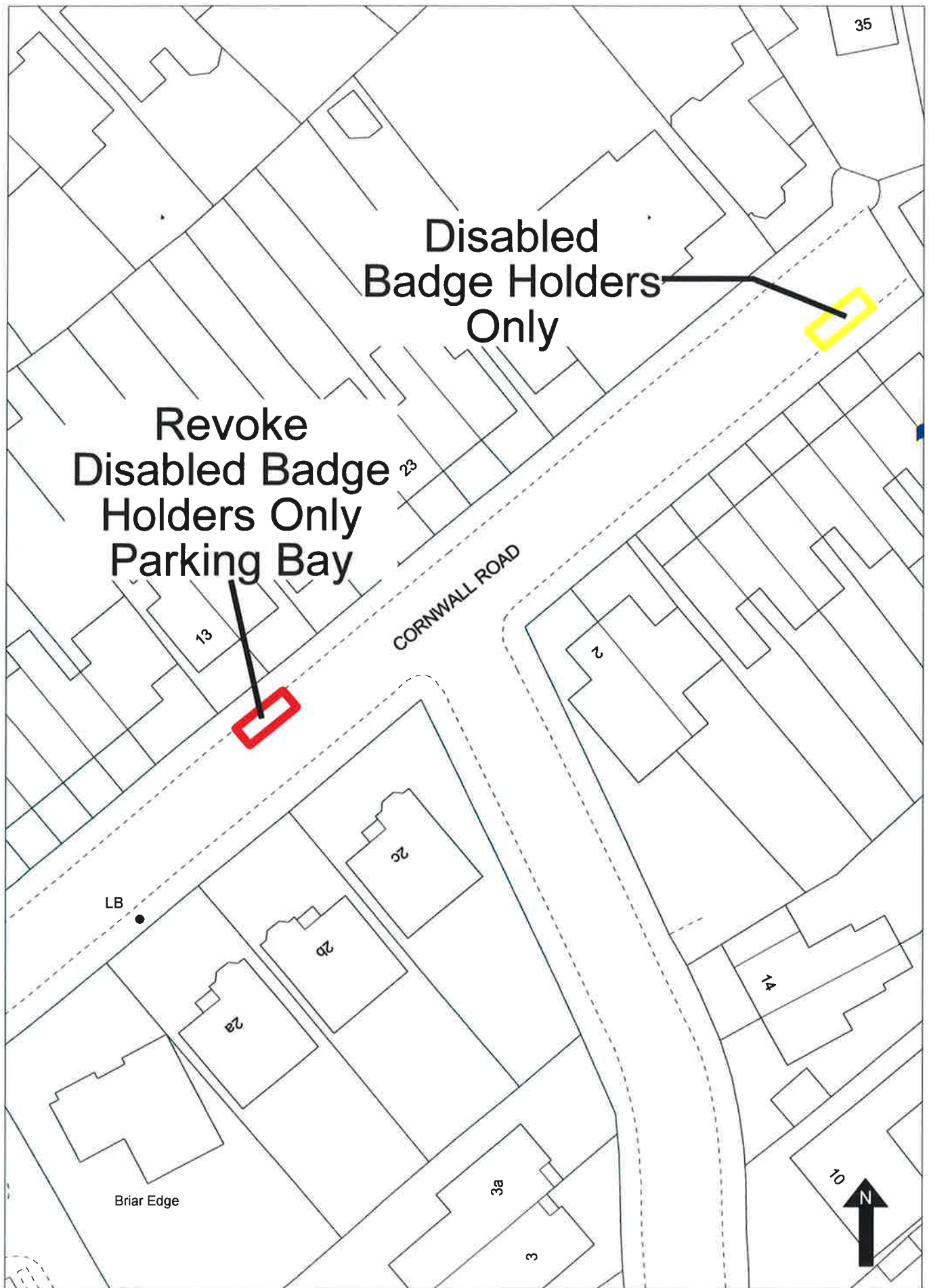
Cavendish Road, St Albans

Scale 1:500

5 0 5 10 15 20 25 30 35 40 45 50

Metres





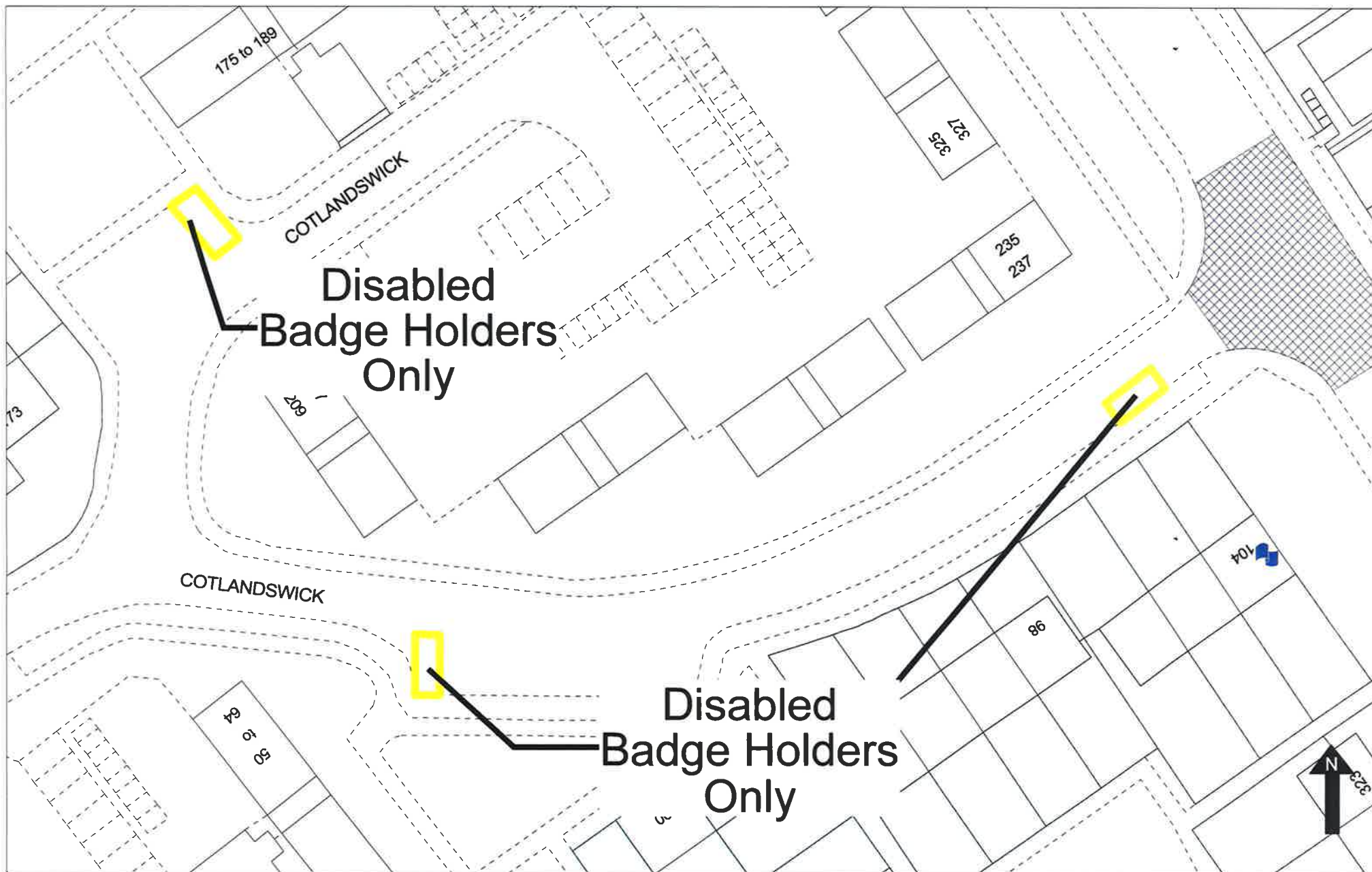
Cornwall Road, Harpenden

Scale 1:500

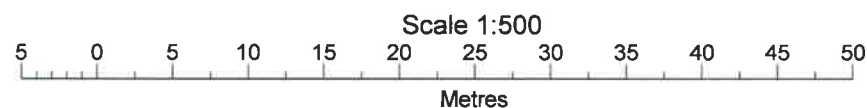
5 0 5 10 15 20 25 30 35 40 45 50

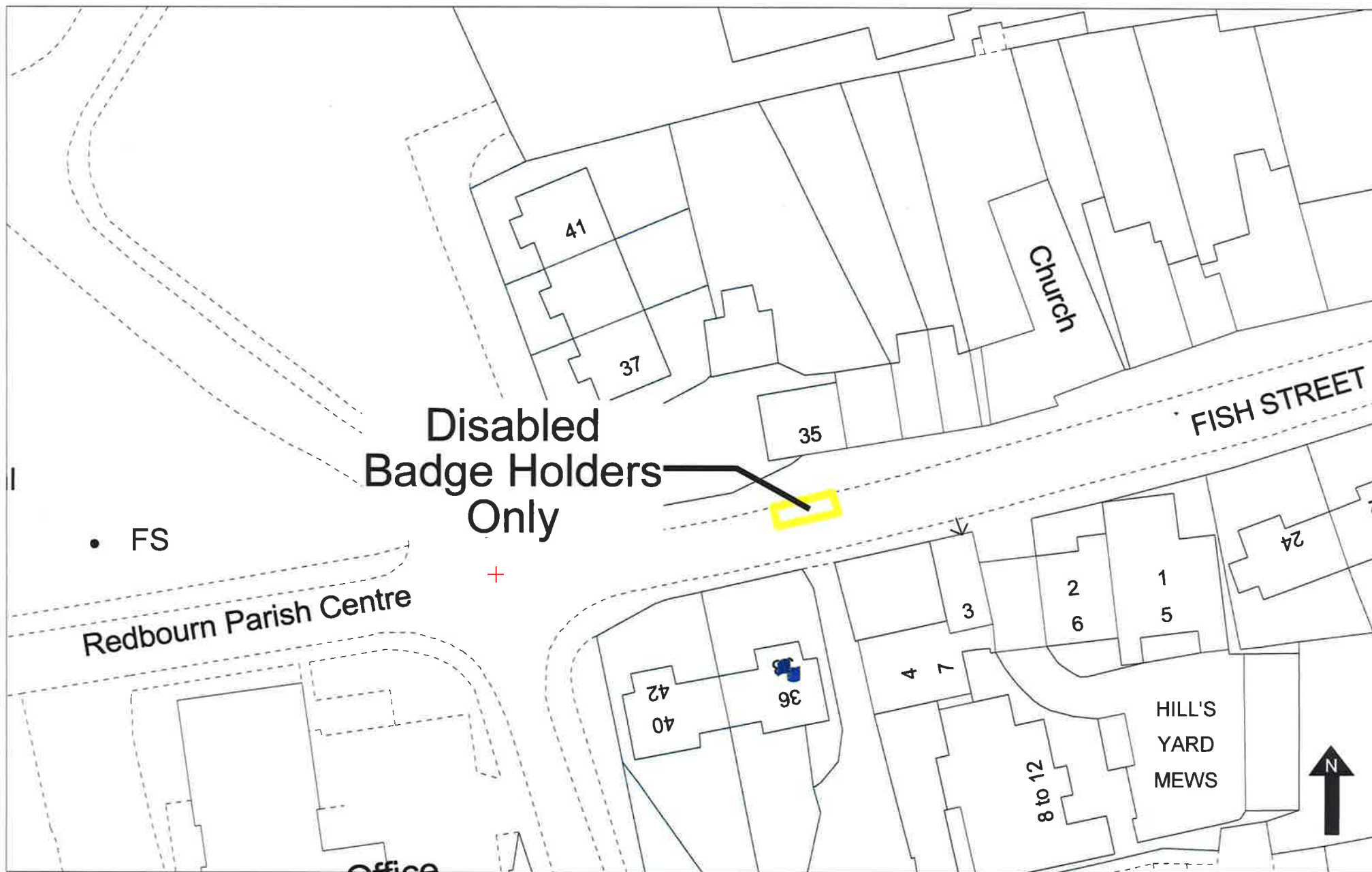
Metres



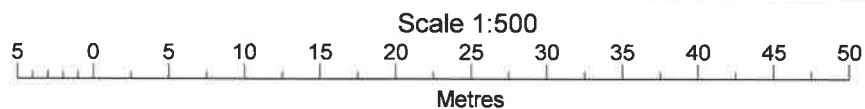


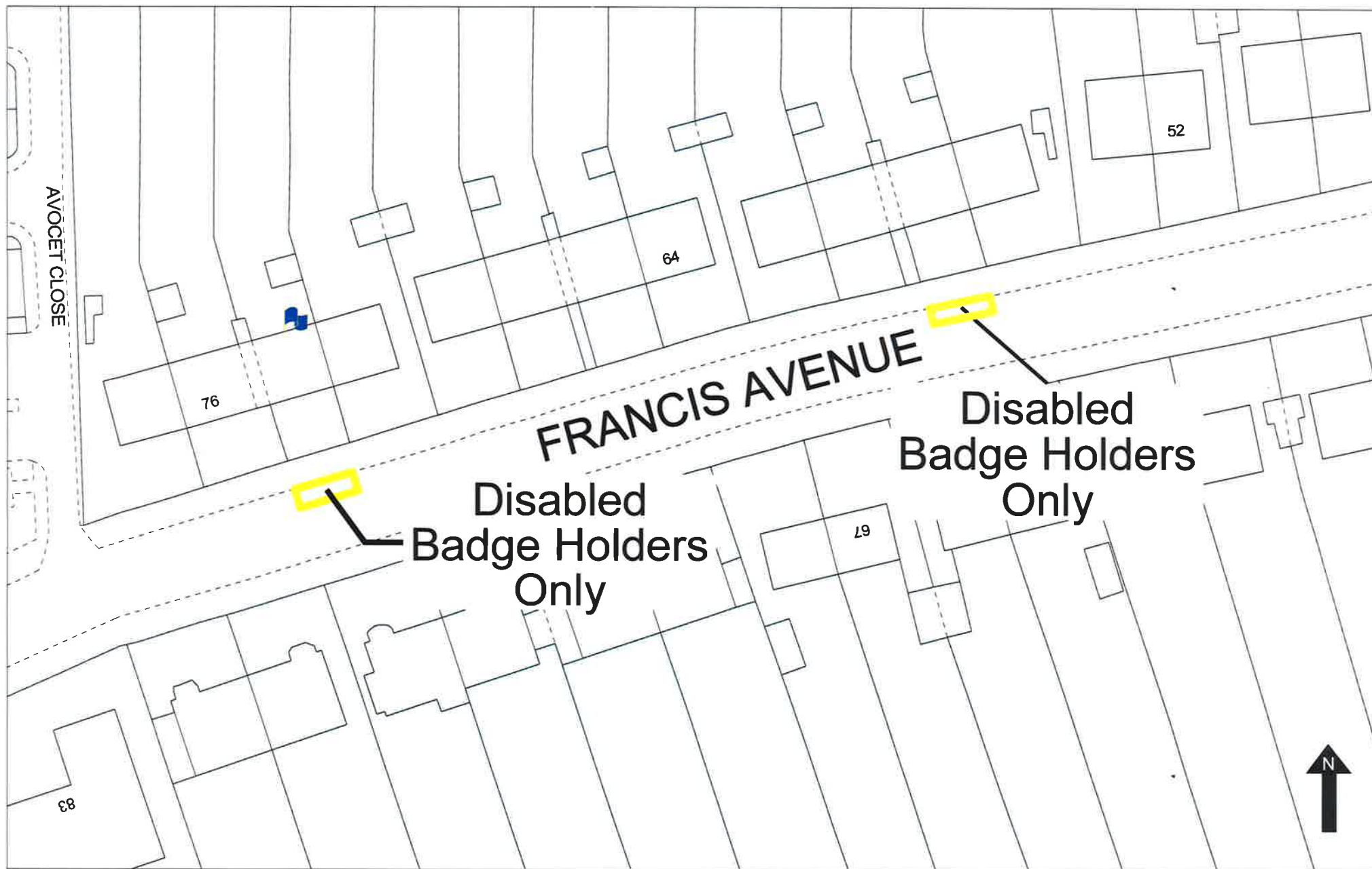
Cotlandswick, London Colney



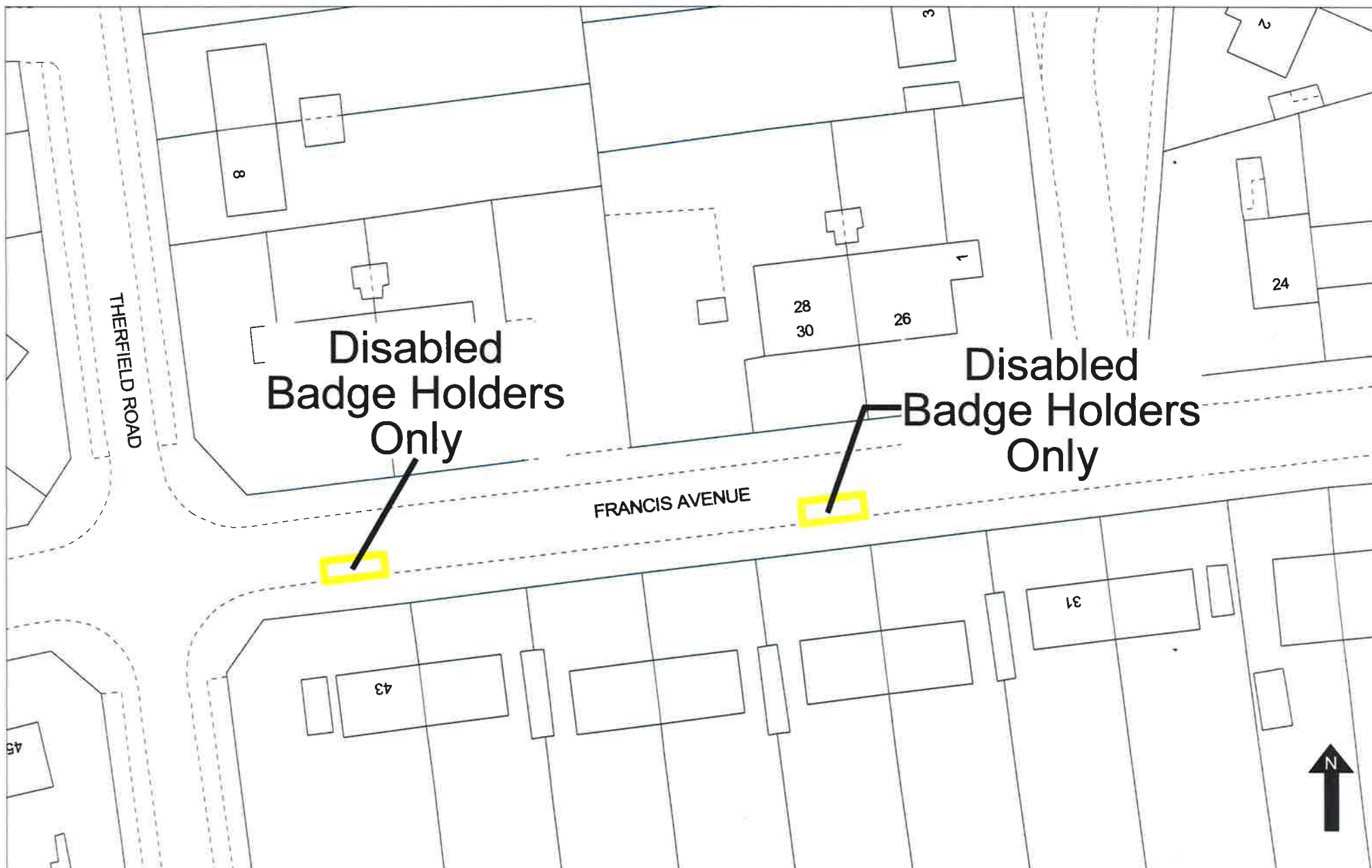


Fish Street, Redbourn

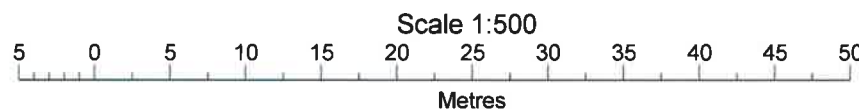


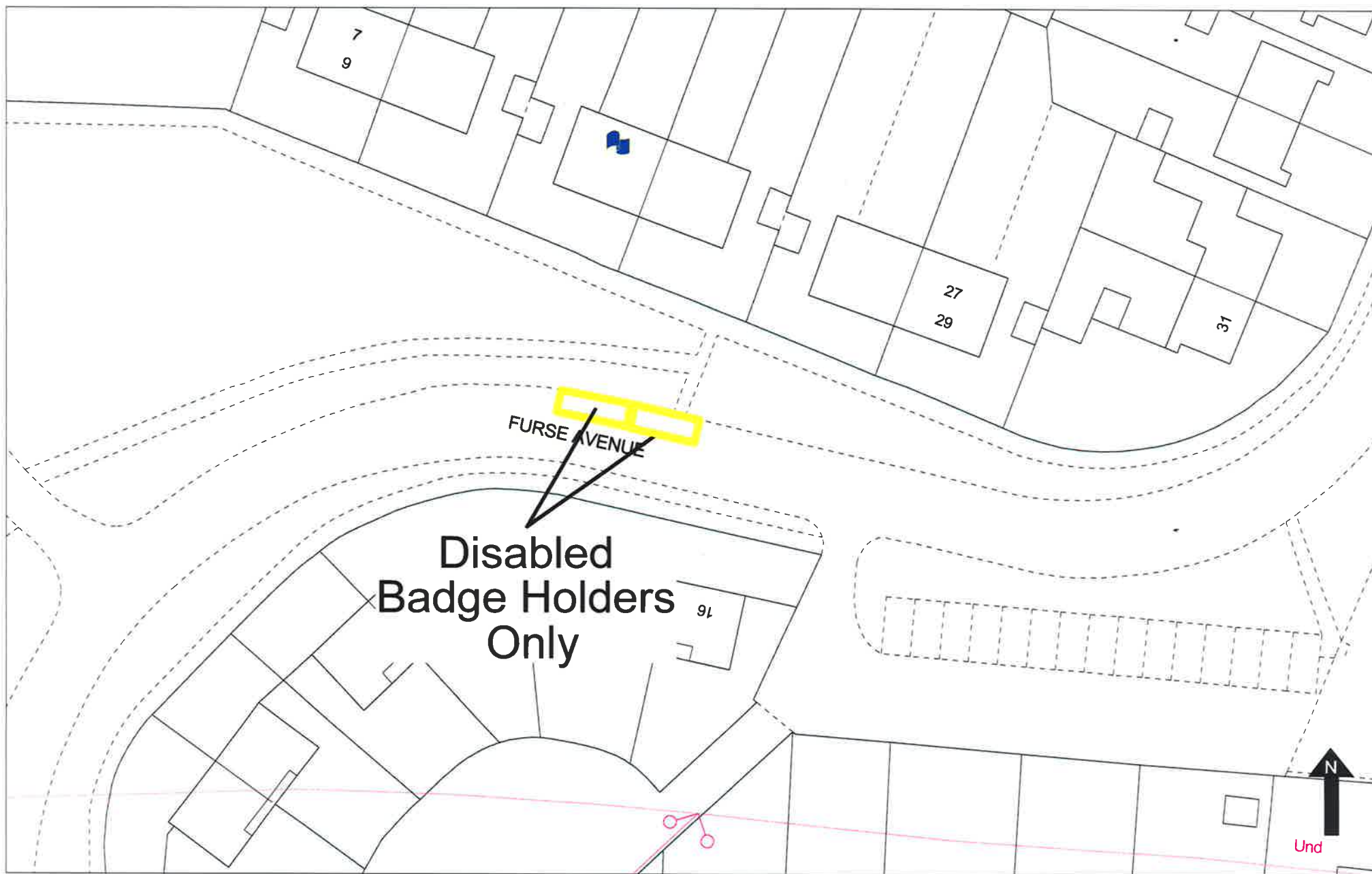


Francis Avenue, St Albans (Map 2)



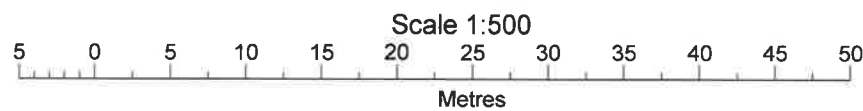
Francis Avenue, St Albans (Map 1)





Furse Avenue, St Albans

© Crown copyright and database rights 2017 Ordnance Survey 100018953

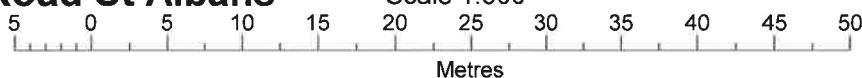


Disabled
Badge Holders
Only

GLENFERRIE ROAD

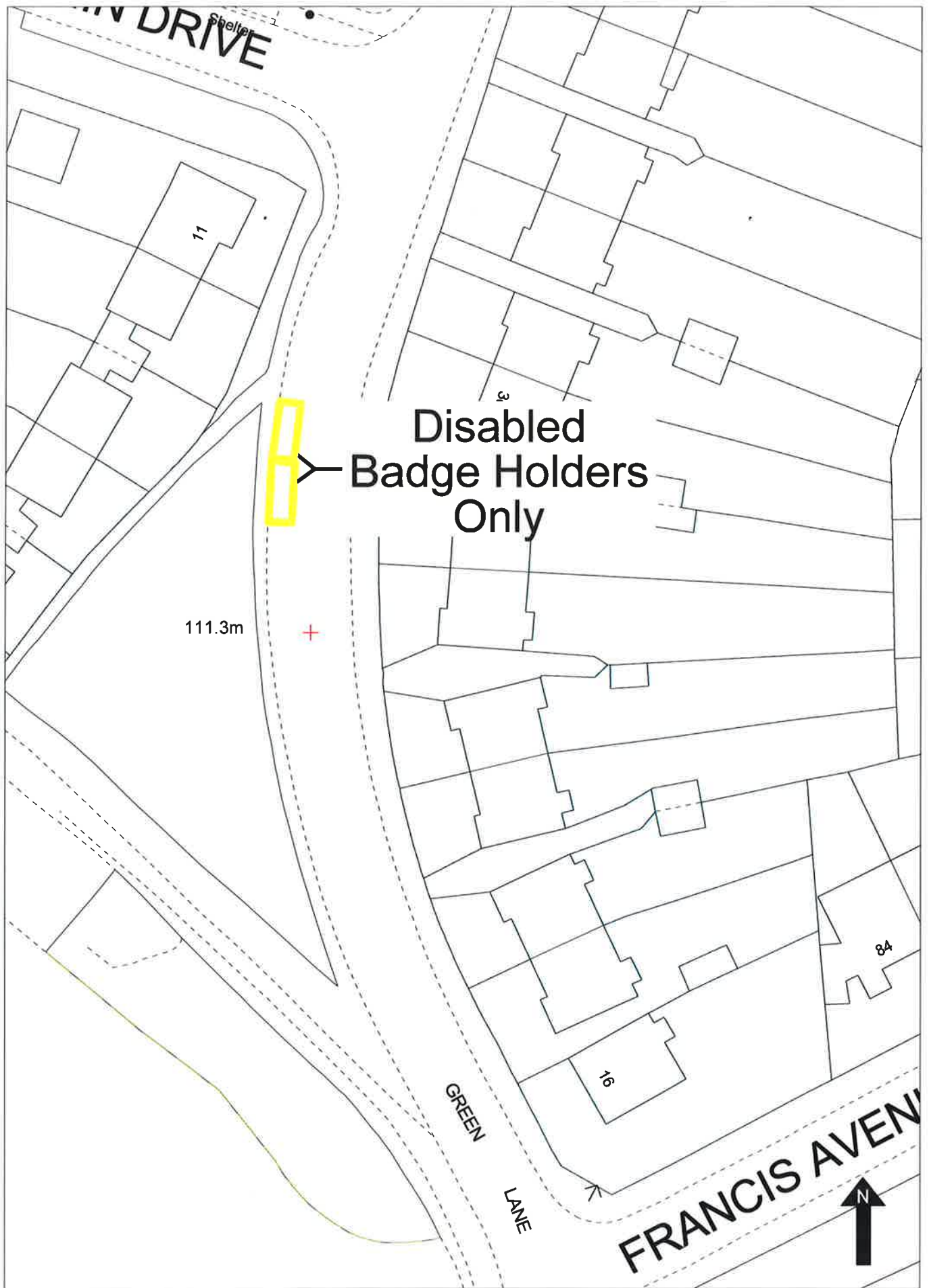
Glenferrie Road St Albans

Scale 1:500



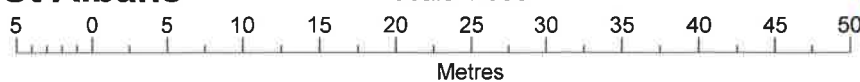
Metres

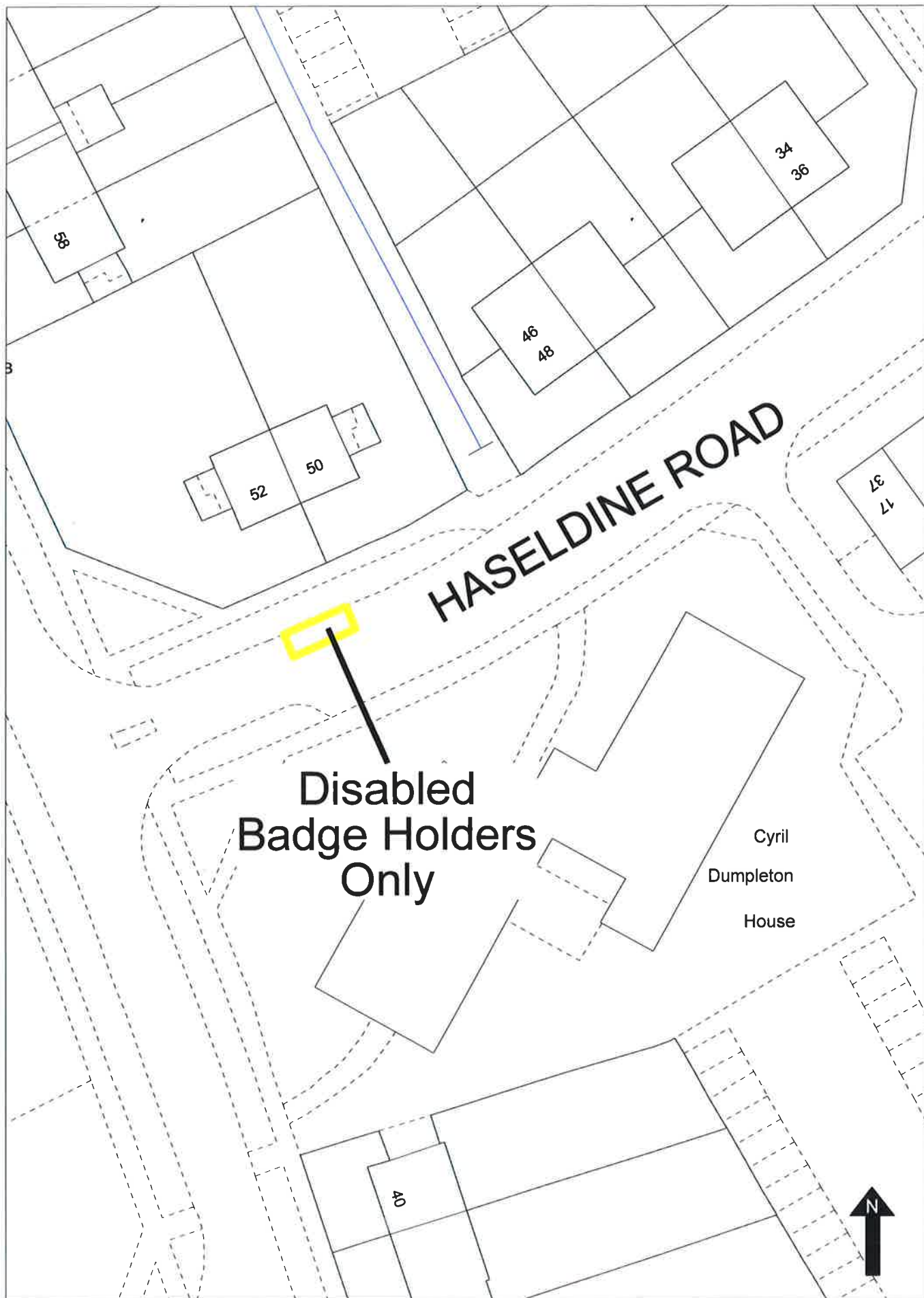




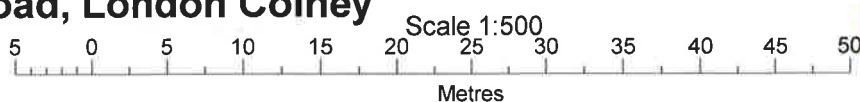
Green Lane, St Albans

Scale 1:500



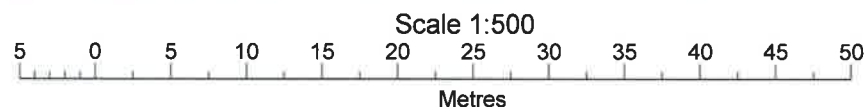


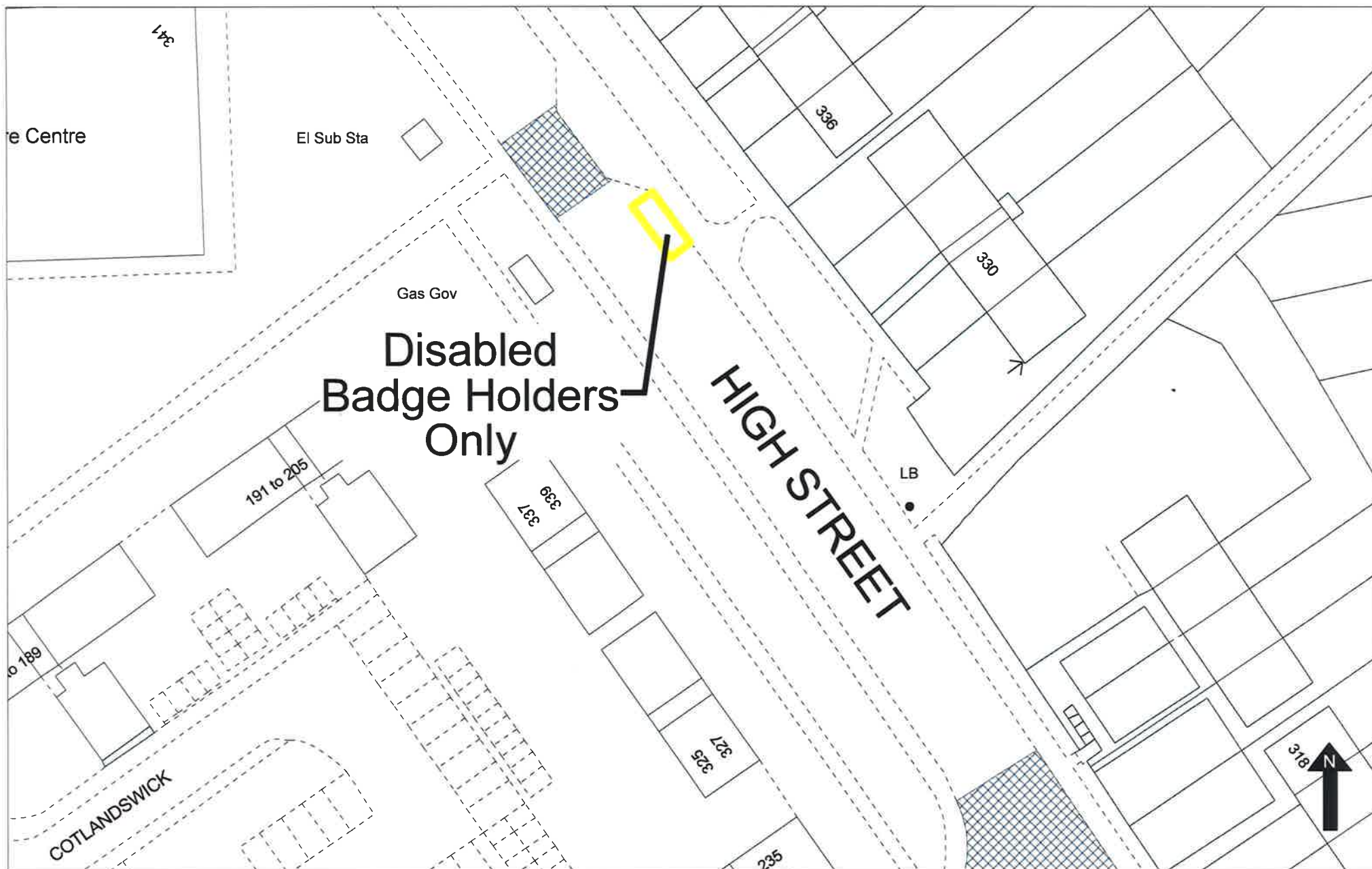
Haseldine Road, London Colney



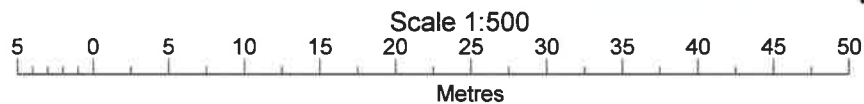


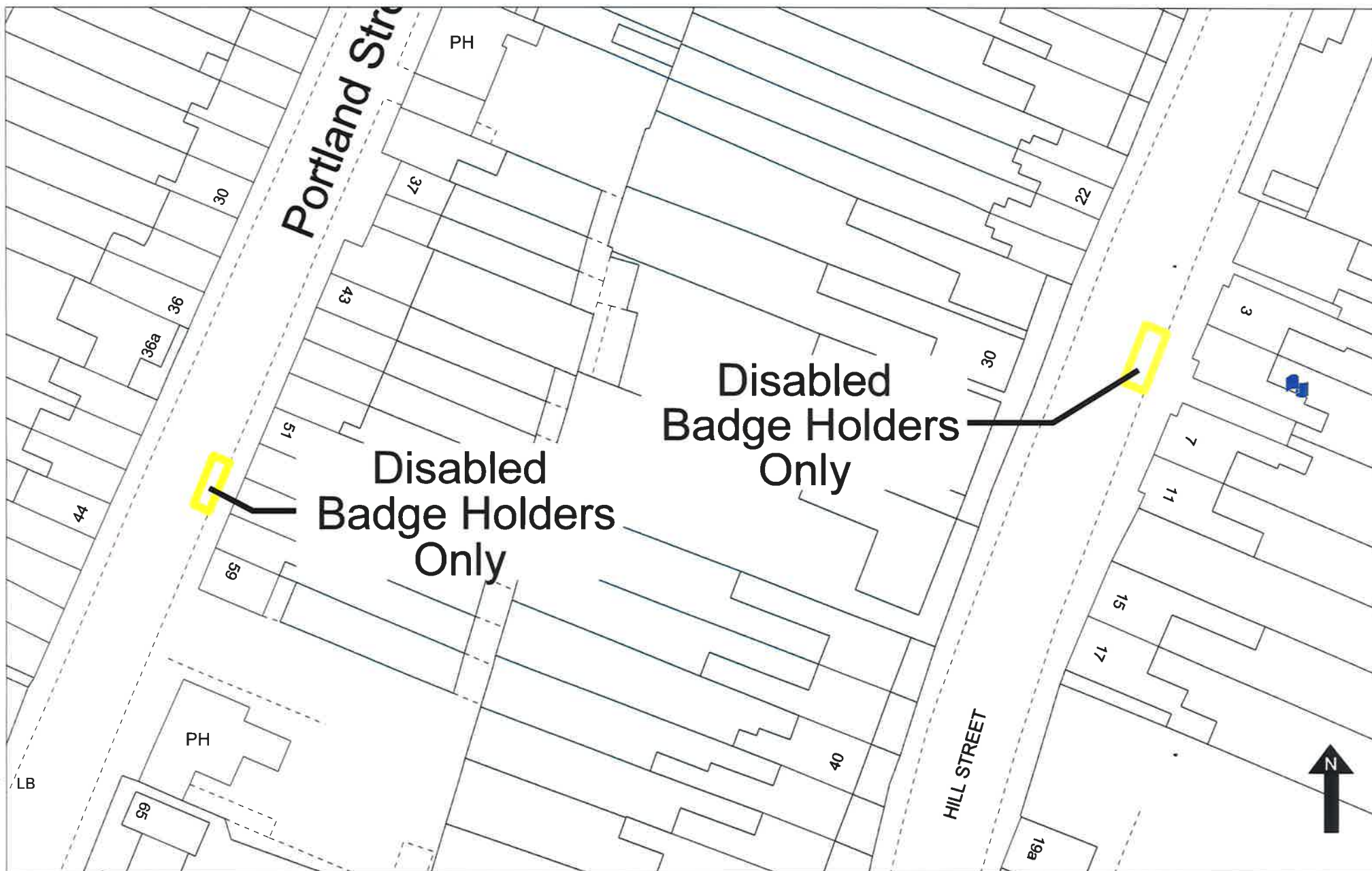
Heath Road, St Albans



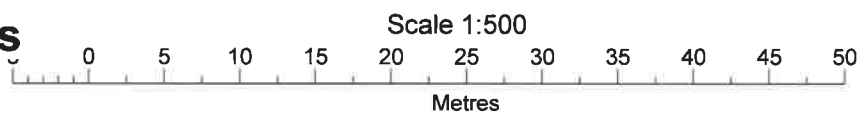


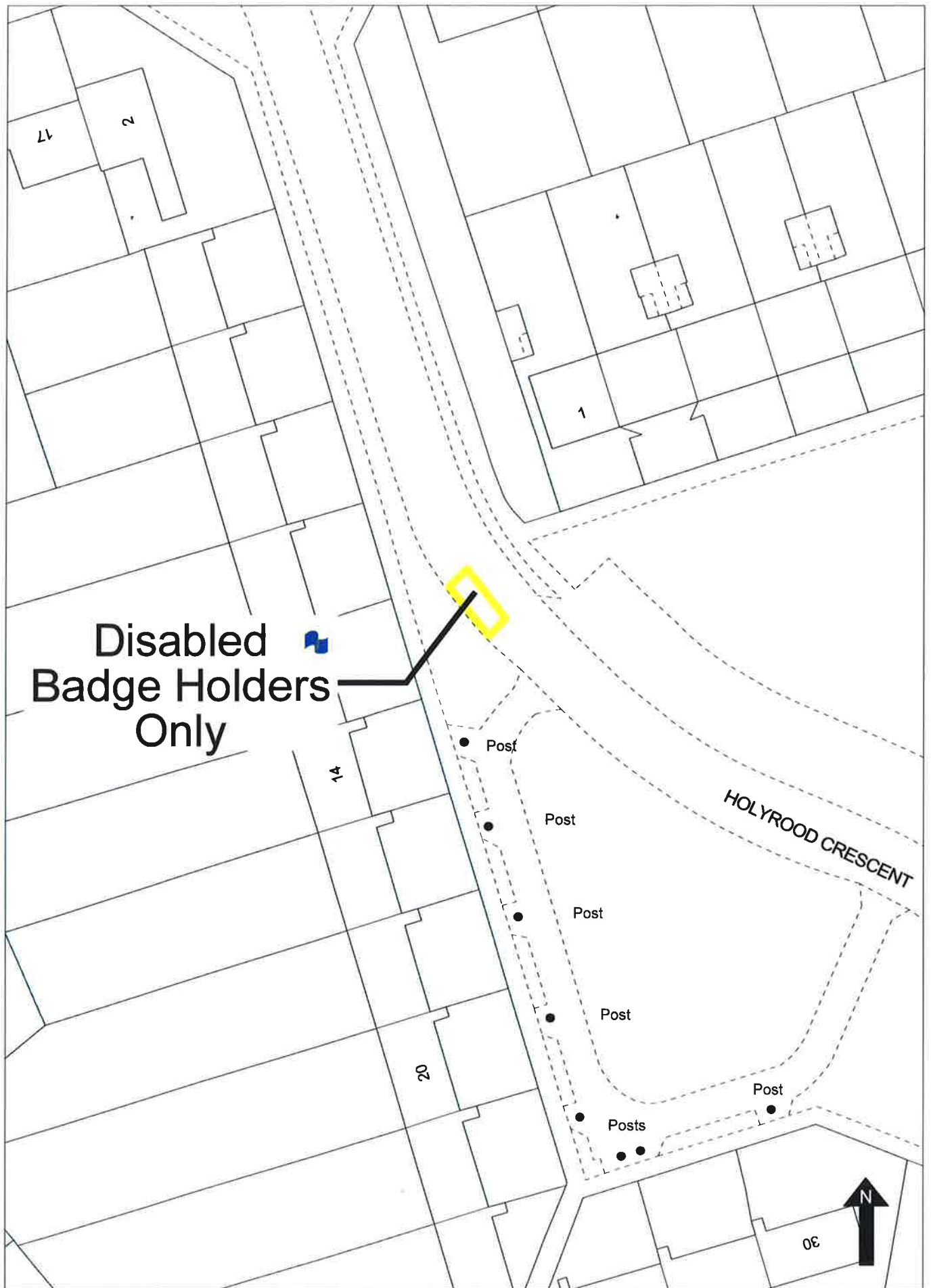
High Street, London Colney





Hill Street and Portland Street St Albans

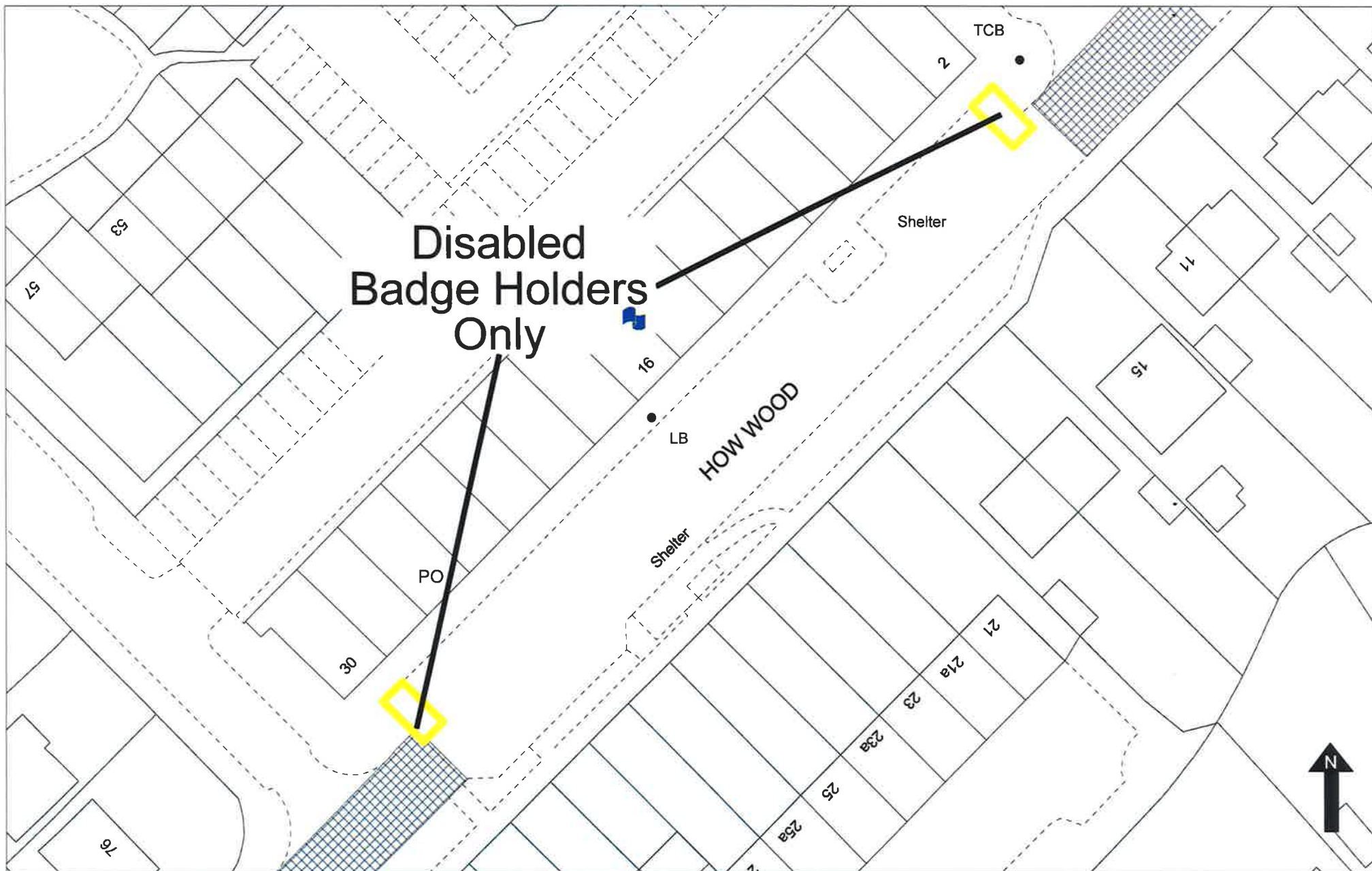




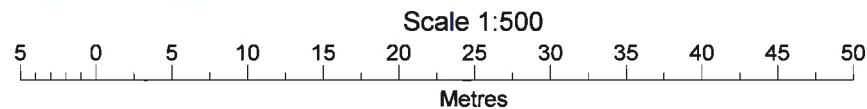
Holyrood Crescent St Albans

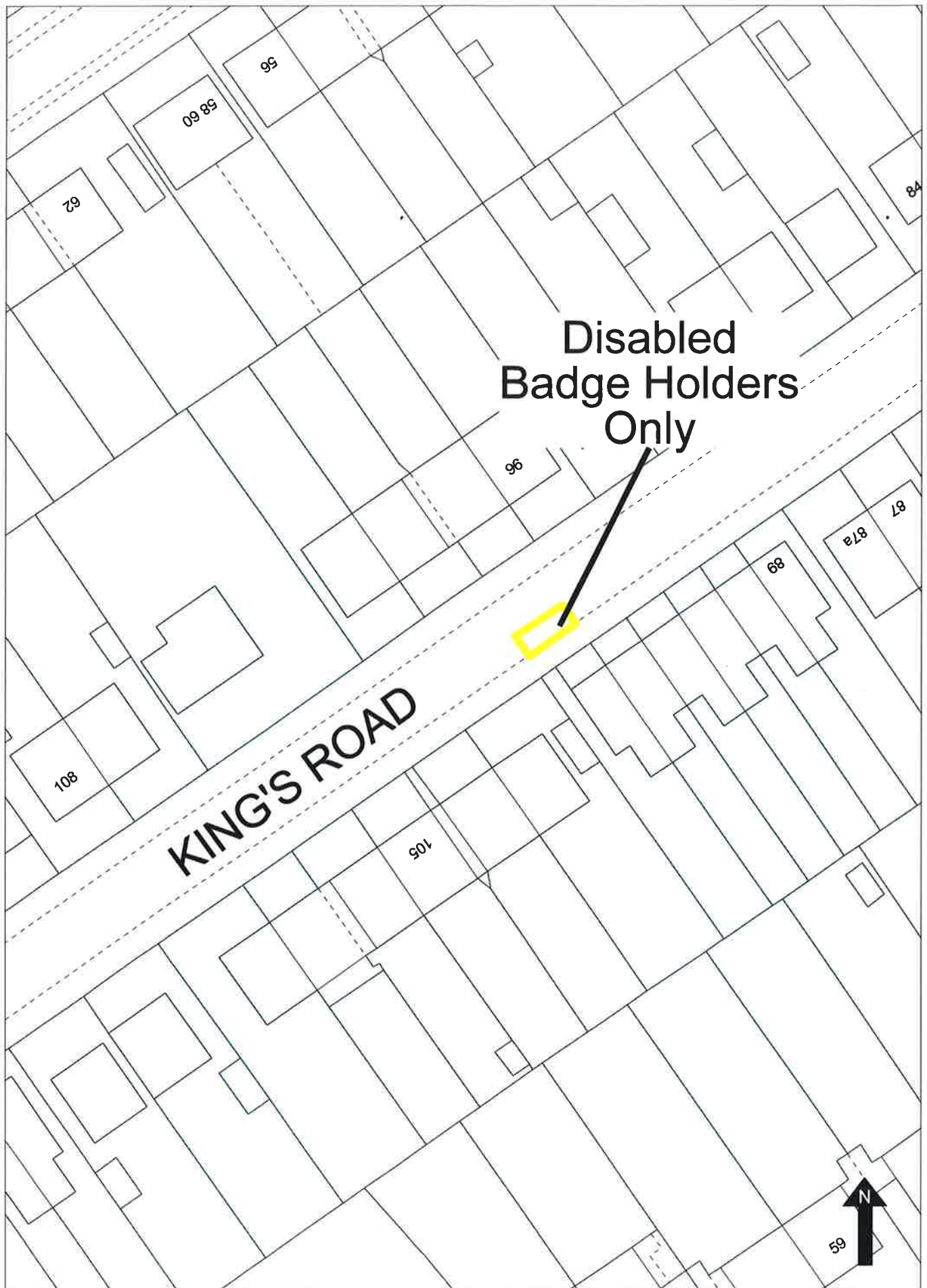
Scale 1:500



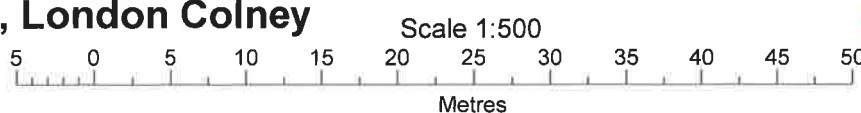


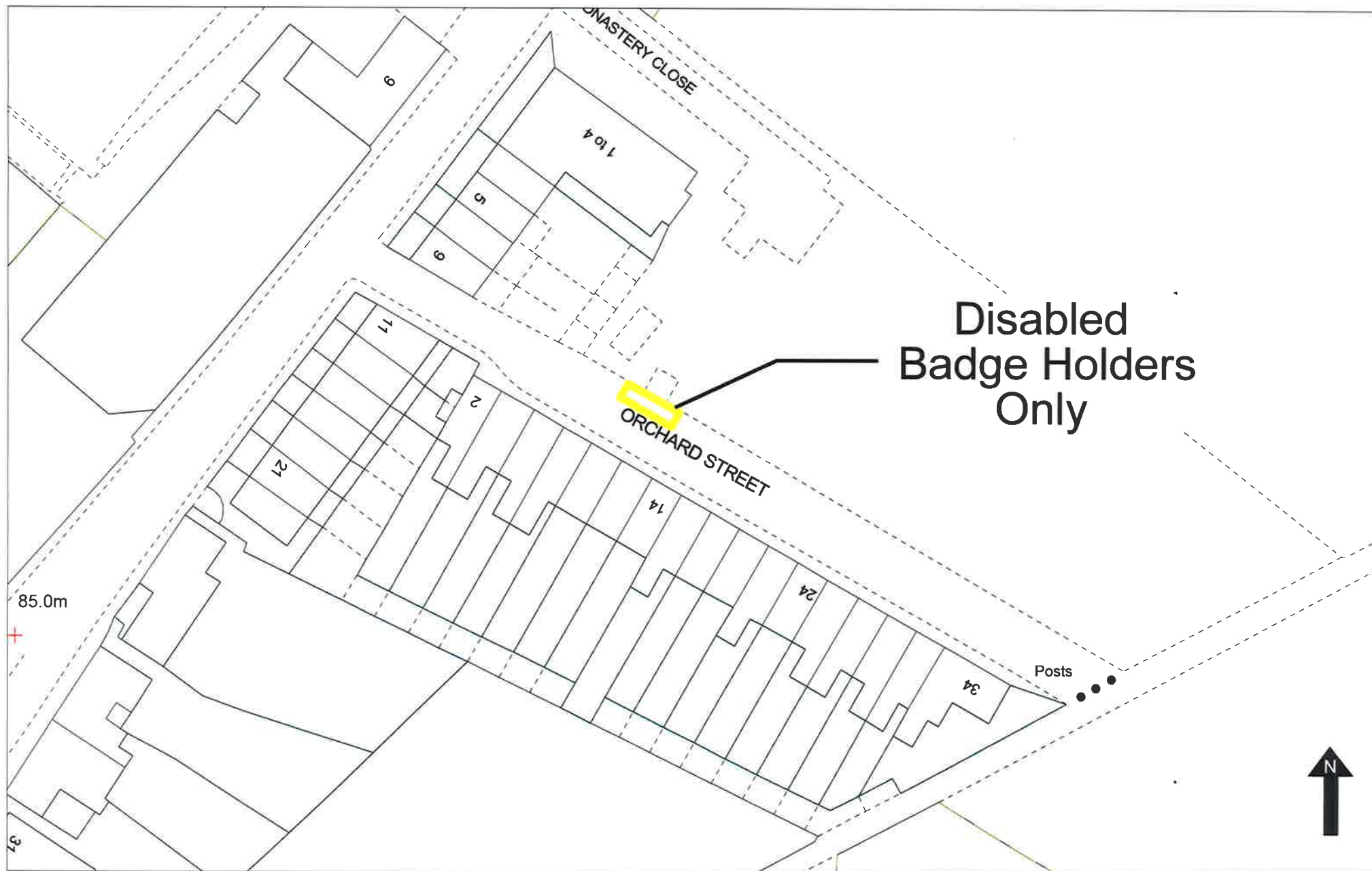
How Wood, Park Street





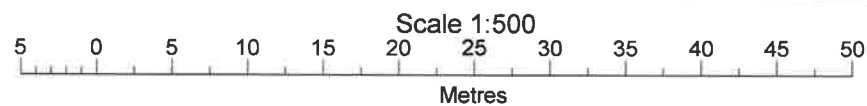
King's Road, London Colney

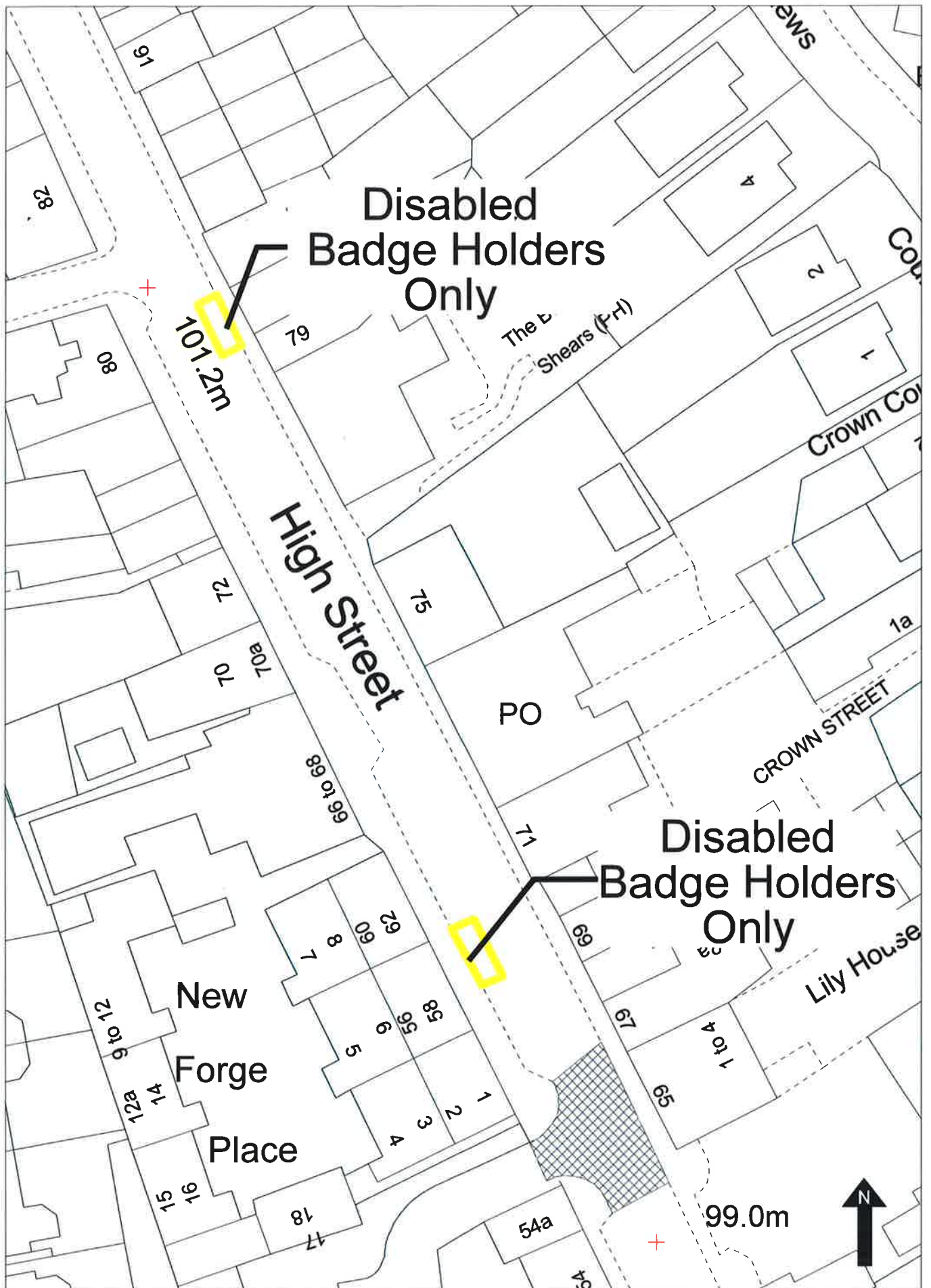




Orchard Street, St Albans

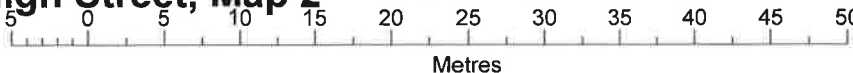
© Crown copyright and database rights 2017 Ordnance Survey 100018953

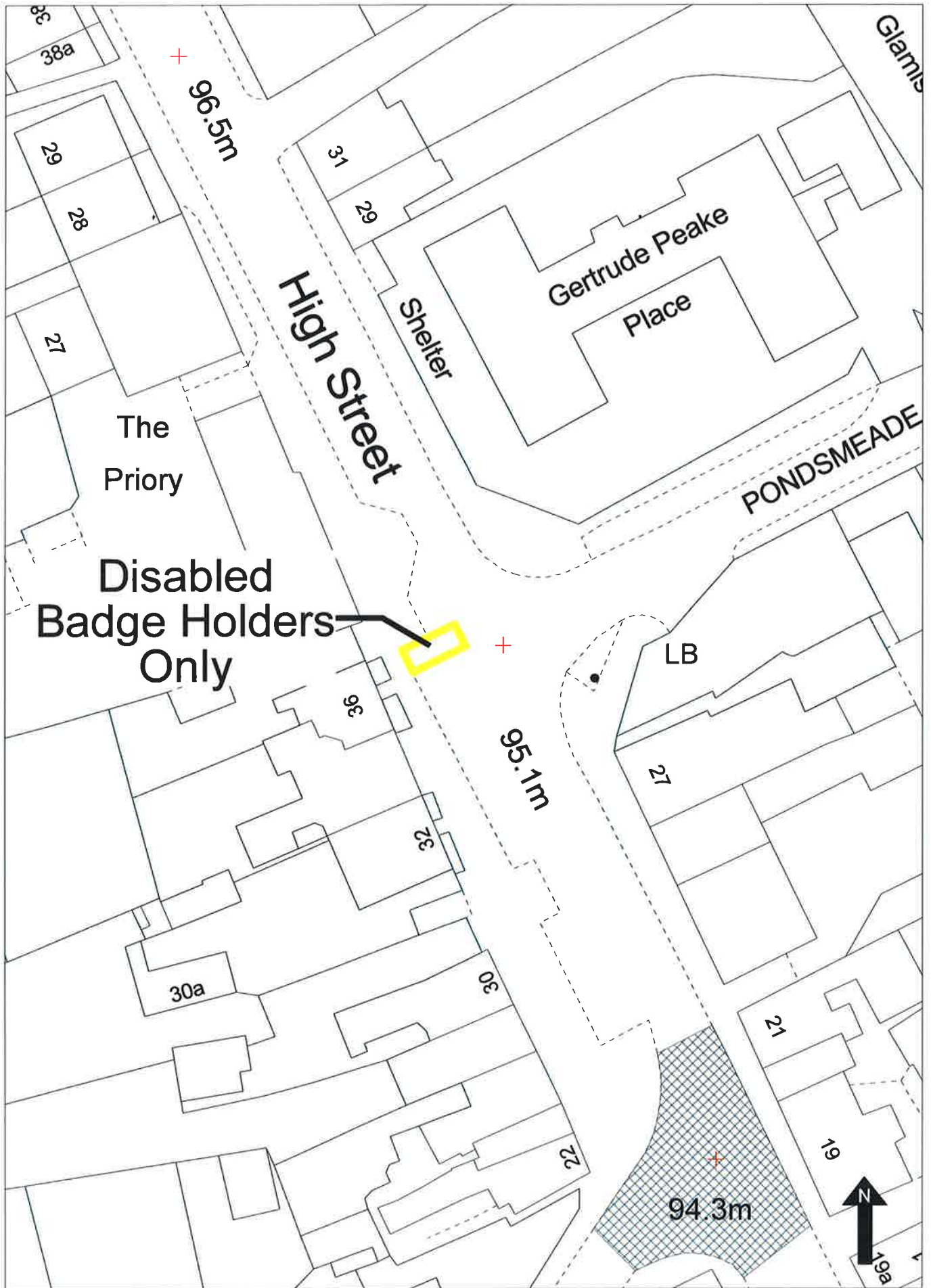




Redbourn High Street, Map 2

Scale 1:500

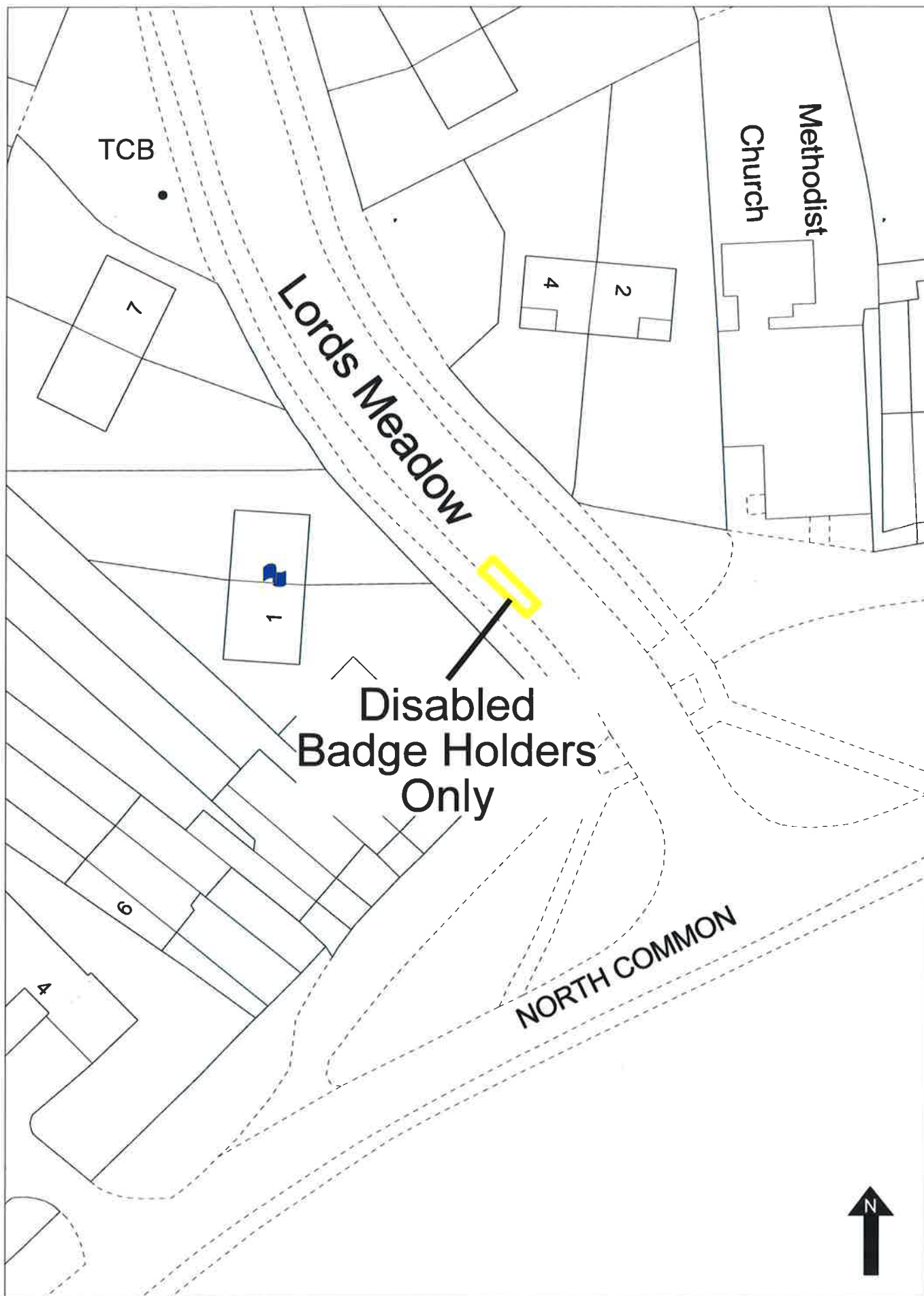




Redbourn High Street Map 1


Scale 1:500

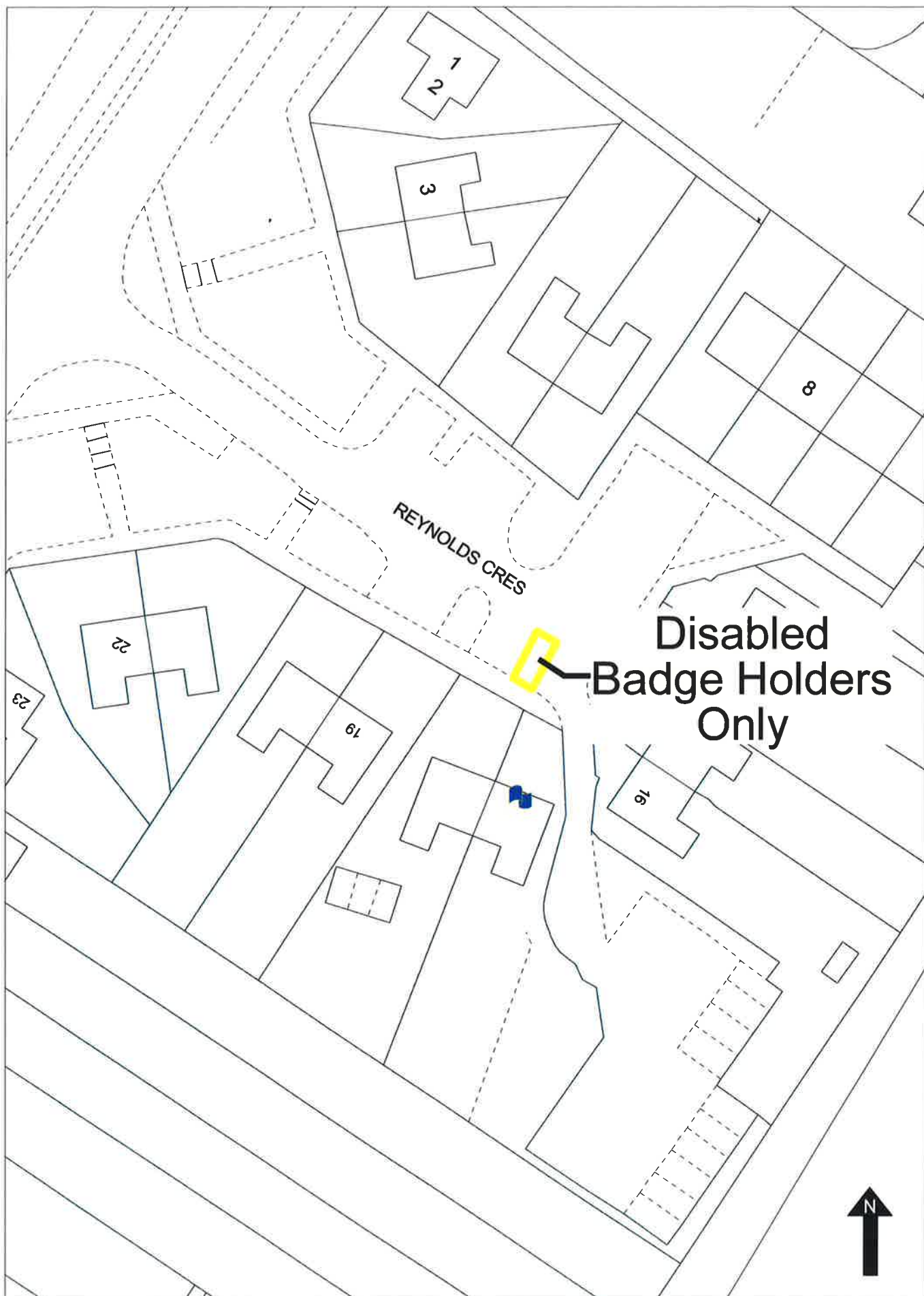




Lords Meadow, Redbourn

Scale 1:500





Reynolds Crescent, Sandridge

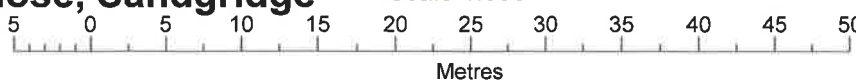
Scale 1:500

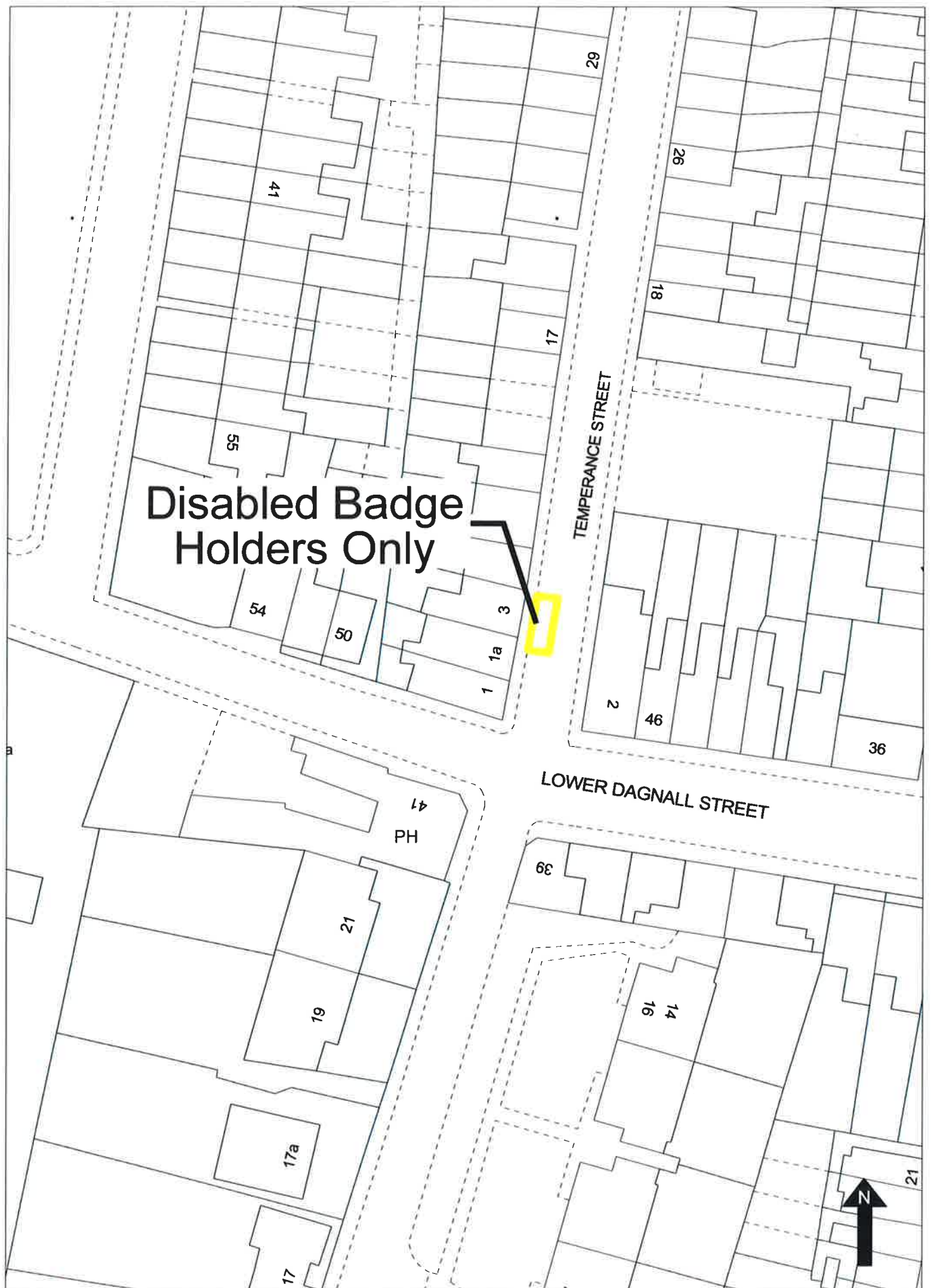




Shottfield Close, Sandridge

Scale 1:500

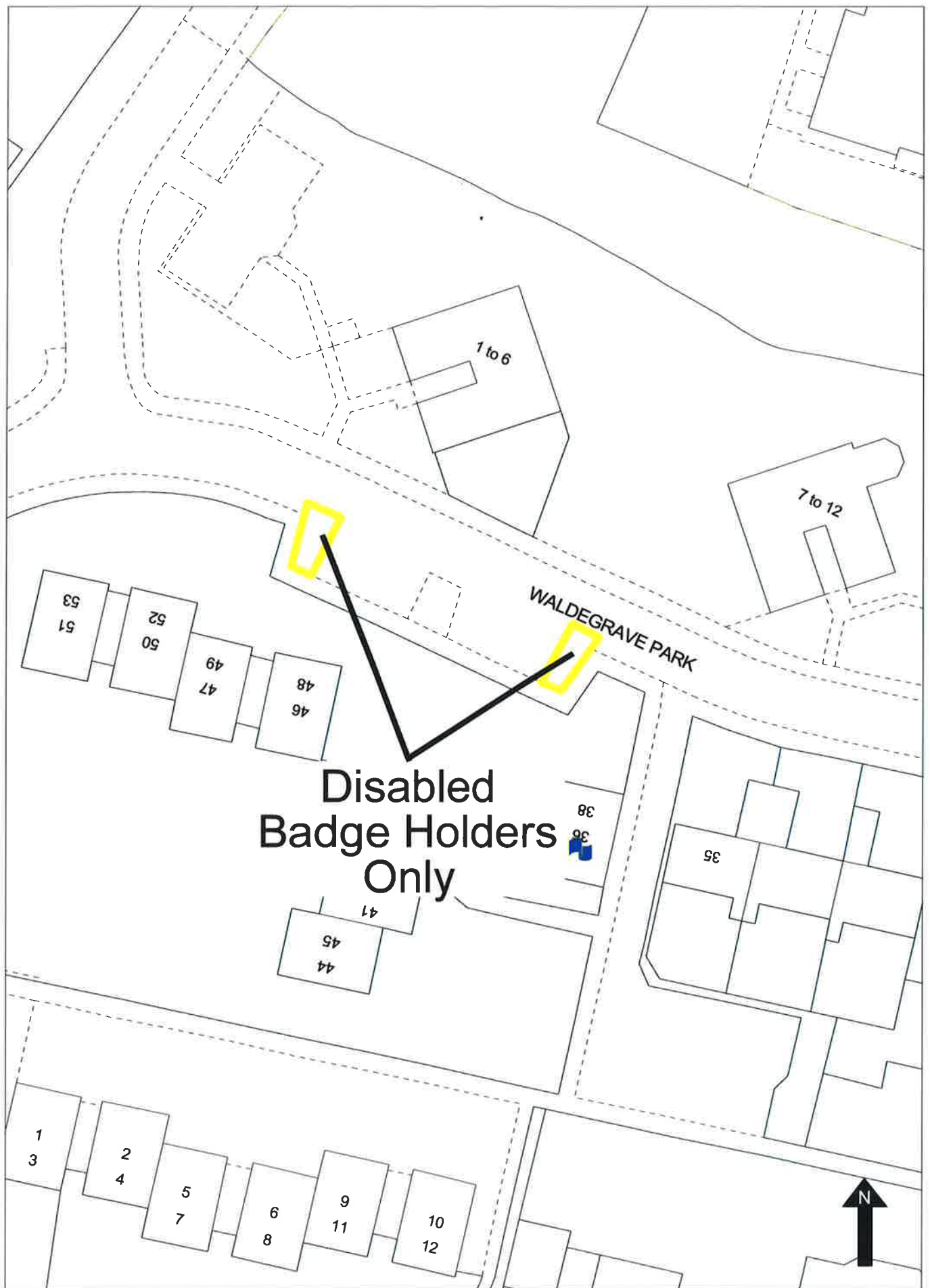




Temperance Street St Albans

Scale 1:500





Waldegrave Park, Harpenden

Scale 1:500

5 0 5 10 15 20 25 30 35 40 45 50
Metres

