

## **STATEMENT OF REASONS**

### **THE ST ALBANS CITY AND DISTRICT COUNCIL (PROHIBITION OF WAITING)( LADDER ROADS, ST ALBANS) ORDER 2018 THE ST ALBANS CITY AND DISTRICT COUNCIL (LADDER ROADS, ST ALBANS)(RESIDENTS PARKING AND SHARED USE PARKING PLACES) ORDER 2018**

St Albans City and District Council (pursuant to arrangement made with Hertfordshire County Council) has made the above orders to introduce various waiting restrictions, residents parking places:

It is intended that these measures will:

- Increase the available provision of resident parking places.
- Reduce instances of inappropriate or inconsiderate parking
- Improve visibility at road junctions and property entrances.
- Improve access to adjacent properties.
- Reduce congestion.
- Improve road safety.

The proposals have been developed following consultation with Residents, District Councillors, Hertfordshire County Council, Hertfordshire Constabulary, and all other statutory consultees, taking into account Section 122 of Road Traffic Regulation Act 1984.

**December 18**

## **STATEMENT OF REASONS**

### **THE ST ALBANS CITY AND DISTRICT COUNCIL (PROHIBITION OF WAITING)( JENNINGS ROAD, ST ALBANS) ORDER 2018 THE ST ALBANS CITY AND DISTRICT COUNCIL (JENNINGS ROAD, ST ALBANS)(RESIDENTS PARKING PLACES) ORDER 2018**

St Albans City and District Council (pursuant to arrangement made with Hertfordshire County Council) has made the above orders to introduce various waiting restrictions, residents parking places:

It is intended that these measures will:

- Increase the available provision of resident parking places.
- Reduce instances of inappropriate or inconsiderate parking
- Improve visibility at road junctions and property entrances.
- Improve access to adjacent properties.
- Reduce congestion.
- Improve road safety.

These have been developed following consultation with Residents, District Councillors, Hertfordshire County Council, Hertfordshire Constabulary, and all other statutory consultees, taking into account Section 122 of Road Traffic Regulation Act 1984.

**December 2018**

**ST ALBANS CITY AND DISTRICT COUNCIL**

**ROAD TRAFFIC REGULATION ACT 1984**

**THE ST ALBANS CITY AND DISTRICT COUNCIL (PROHIBITION OF WAITING)(  
LADDER ROADS, ST ALBANS) ORDER 2018**

The St Albans City and District Council, pursuant to arrangements made under section 19 of The Local Government Act 2000 and The Local Government (Arrangements for Discharge of Functions) (England) Regulations 2012 with the Hertfordshire County Council, and in exercise of powers conferred on that County under sections 1, 2, and 3 and Part IV of Schedule 9 of the Road Traffic Regulation Act 1984 (which said Act of 1984 is herein referred to as "the Act of 1984") and the provisions of Part 6 and Schedule 9 of the Traffic Management Act 2004 and of all other enabling powers, and after consultation with the Chief Officers of Police in accordance with Part III of Schedule 9 to the 1984 Act, makes the following Order:

1. This Order may be cited as "The St Albans City And District Council (Prohibition Of Waiting)(Ladder Roads, St Albans) Order 2018" and shall come into operation on 3<sup>rd</sup> December 2018
2. Save as provided in Articles 5, 6 and 7 of this Order no person shall cause or permit any vehicle to wait at any time in those lengths of road as specified in Schedule 1 to this Order.
3. Save as provided in Articles 5, 6 and 7 of this Order no person shall cause or permit any vehicle to wait during restricted hours in those lengths of road as specified in Schedule 2 to this Order.
4. Save as provided in Article 5 of this Order no person shall cause or permit any vehicle to stop or wait on the School Keep Clear Markings during the restricted hours in the lengths of road specified in Schedule 3 to this Order.
- 5.(1) Nothing in Articles 2, 3 and 4 of this Order applies to the lengths of road restricted by those Articles (which said lengths of road are referred to in this Article as "the restricted area") in relation to –
  - (a) a vehicle being used for Fire and Rescue, Ambulance or Police purposes.
  - (b) anything done with the permission of or at the direction of a Police Constable in uniform; or with permission of a Civil Enforcement Officer as defined by the Traffic Management Act 2004 and appointed by St Albans City and District Council.
  - (c) a vehicle which is prevented from proceeding by circumstances beyond the drivers control or which has stopped in order to avoid injury or damage to persons or property or when required to do so by law;
  - (d) a vehicle which is stationary in order that it may be used for one or more of the purposes specified in sub-Article (2) of this Article and which cannot reasonably be used for such a purpose without stopping in the restricted area;
  - (e) a marked vehicle which, whilst used by a universal service provider in the course of the provision of a universal postal service, is stationary only for so long as may be reasonably necessary for postal packets to be delivered or collected;

In this Article -

The expressions "universal service provider", "provision of a universal postal Service" and "postal packet" shall bear the same meanings as in the Postal Services Act 2011.

(2) The “purposes” referred to in sub-Article (1)(d) of this Article are –

- (a) the removal of any obstruction to traffic;
- (b) the maintenance, improvement or reconstruction of a road;
- (c) constructing, improving, maintaining, or cleaning of any street furniture; or
- (d) the laying, erection, alteration, repair or cleaning of any sewer or of any main pipe or apparatus for the supply of gas, water or electricity, or of any telecommunications apparatus kept or installed for the purposes of a telecommunications code system or of any other telecommunications apparatus lawfully kept installed in any position.

6. Nothing in Articles 2 and 3 of this Order applies to the lengths of road restricted by those Articles (which said lengths of road are referred to in this Article as “the restricted area”) so as to render it unlawful to cause or permit any vehicle to wait only for so long as may be reasonably necessary -

- (a) to enable goods to be loaded on or unloaded from the vehicle from or to premises adjacent to the restricted area; or
- (b) to enable a passenger to board or alight and to load and unload any luggage.

7.(1) Nothing in Article 2 and 3 of this Order shall render it unlawful to cause or permit a disabled person’s vehicle which displays in the relevant position a disabled person’s badge and a parking disc, to wait at any time in the lengths of road specified in the Schedules 1 and 2 of this Order for a period not exceeding 3 hours (not being a period separated by an interval of less than 1 hour from a previous period of waiting by the same vehicle in the same length of road).

(2) In this Article -

“disabled person’s vehicle” has the same meaning as in Section 142(1) of the Act of 1984;

“disabled person’s badge” has the same meaning as given in Regulation 3(1) of The Local Authorities’ Traffic Orders (Exemptions for Disabled Persons) (England) Regulations 2000

“parking disc” has the same meaning as given in Regulation 8(5) of The Local Authorities’ Traffic Orders (Exemptions for Disabled Persons) (England) Regulations 2000; and

“relevant position” has the same meaning as given in Regulation 4 of The Local Authorities’ Traffic Orders (Exemptions for Disabled Persons) (England) Regulations 2000

8. The provisions of the following Order are hereby revoked but only in so far as they are affected by the restrictions imposed by this Order -

The City and District Of St Albans (Control of Parking) (Consolidation) Order 2013

9. The Interpretation Act 1978 shall apply for the interpretation of this Order as it applies for the interpretation of an Act of Parliament.

10. The restrictions imposed by this Order shall be in addition to and not in derogation from any restriction or requirement imposed by any other regulations made or having effect as if made under the Act of 1984 or by or under any other enactment.

**SCHEDULE 1**  
**Lengths of Road in St Albans – No waiting at any time**

<b>Col 1</b>	<b>Col 2</b>	<b>Col 3</b>	<b>Col 4</b>
<b>Number</b>	<b>Road</b>	<b>Side of Road</b>	<b>Description</b>
1.	Blenheim Road	Both	From its junction with Jennings Road northwards for a distance of 10 metres
2.	Blenheim Road	East	From a point 87 metres north of the northern kerbline of Jennings Road northwards for a distance of 14 metres
3.	Blenheim Road	West	From a point in line with the southwestern flank wall of No 29 Blenheim Road southwestwards for a distance of 21 metres
4.	Blenheim Road	Northwest	From its junction with Sandpit Lane southwestwards for a distance of 21 metres
5.	Blenheim Road	Southeast	From its junction with Sandpit Lane southwestwards for a distance of 15 metres
6.	Brampton Road	Both	From its junction with Clarence Road eastwards for a distance of 12 metres
7.	Brampton Road	South	From a point in line with the common property boundary of Nos 10 and 12 Brampton Road eastwards for a distance of 36 metres
8.	Brampton Road	North	From a point 12 metres west of the western kerbline of Park Avenue eastwards for a distance of 32 metres
9.	Brampton Road	South	From a point 8 metres west of the western kerbline of Glenferrie Road eastwards for a distance of 18 metres
10.	Brampton Road	South	From a point 10 metres west of the western kerbline of Sandfield Road eastwards for a distance of 20 metres
11.	Brampton Road	South	From a point 10 metres west of the western kerbline of Harlesden Road eastwards for a distance of 22 metres
12.	Brampton Road	North	From a point 12 metres west of the western kerbline of Hamilton Road eastwards for a distance of 34 metres
13.	Brampton Road	Both	From its junctions with Woodstock Road North westwards for a distance of 10 metres
14.	Burnham Road	Both	From its junction with Harlesden Road eastwards for a distance of 8 metres
15.	Churchill Road	Both	From its junction with Jennings Road northwards for a distance of 10 metres
16.	Churchill Road	Both	From its junction with Sandpit Lane southwards for a distance of 15 metres
17.	Churchill Road	West	From a point in line with the northern property boundary of No 25 Churchill Road northwards for a distance of 9 metres
18.	Churchill Road	West	From a point 41 metres north of the common property of Nos 23 and 25 Churchill Road northwards for a distance of 13 metres

Col 1 Number	Col 2 Road	Col 3 Side of Road	Col 4 Description
19.	Clarence Road	West	From its junction with Hatfield Road northwards for a distance of 45 metres
20.	Clarence Road	West	From a point 126 metres north of the northern kerbline of Hatfield Road northeastwards for a distance of 38 metres
21.	Clarence Road	Northwest	From a point in line with the common property boundary of Nos 38 and 40 Clarence Road northeastwards for a distance of 86 metres
22.	Clarence Road	East	From its junction with Hatfield Road northwards for a distance of 185 metres
23.	Clarence Road	Southeast	From a point 198 metres north of its junction with Hatfield Road northeastwards for a distance of 155 metres
24.	Clarence Road	Northwest	From a point in line with the common property boundary of Nos 68 and 70 Clarence Road northeastwards for a distance of 54 metres
25.	Clarence Road	West	From a point in line with the southern kerbline of York Road southwards for a distance of 26 metres
26.	Clarence Road	East	From a point in line with the southern kerbline of Brampton Road southwards for a distance of 90 metres
27.	Clarence Road	Both	From a point in line with the northern kerbline of York Road northwards for a distance of 10 metres
28.	Clarence Road	West	From a point 15 metres south of the southern kerbline of Gainsborough Avenue northwards to a point 15 metres north of the northern kerbline of Gainsborough Avenue
29.	Clarence Road	West	From a point 15 metres south of the southern kerbline of Jennings Road (western arm) northwards to a point 10 metres north of the northern kerbline of Jennings Road
30.	Clarence Road	East	From a point 10 metres south of the southern kerbline of Jennings Road (eastern arm) northwards to a point 15 metres north of the northern kerbline of Jennings Road
31.	Clarence Road	Both	From its junction with Sandpit Lane southwestwards for a distance of 14 metres
32.	Gainsborough Avenue	Both	From a point in line with the western kerbline of Clarence Road westwards for a distance of 12 metres
33.	Gainsborough Avenue	North	From a point 138 metres west of the western kerbline of Clarence Road westwards for a distance of 20 metres

Col 1 Number	Col 2 Road	Col 3 Side of Road	Col 4 Description
34.	Gainsborough Avenue	North	From a point in line with the common property boundary of Nos 29 and 31 Gainsborough Avenue west and then southwards to a point in line with the common property boundary of Nos 30 and 30a Gainsborough Avenue
35.	Glenferrie Road	Both	From its junction with Hatfield Road northwards for a distance of 10 metres
36.	Glenferrie Road	West	From a point 28 metres north of the northern kerbline of Hatfield Road northwards for a distance of 8 metres
37.	Glenferrie Road	East	From a point 26 metres north of the northern kerbline of Hatfield Road northwards for a distance of 14 metres
38.	Glenferrie Road	Both	From its junction with Brampton Road southwards for a distance of 10 metres
39.	Hamilton Road	Both	From its junction with Brampton Road northwards for a distance of 12 metres
40.	Hamilton Road	Both	From its junction with Jennings Road southwards for a distance of 10 metres
41.	Harlesden Road	Both	From its junction with Hatfield Road northwards for a distance of 10 metres
42.	Harlesden Road	East	From a point 8 metres south of the southern kerbline of Burnham Road northwards to a point 8 metres north of the northern kerbline of Burnham Road
43.	Harlesden Road	Both	From its junction with Brampton Road southwards for a distance of 10 metres
44.	Jennings Road	Both	From its junction with Clarence Road westwards for a distance of 12 metres
45.	Jennings Road	Both	From a point 8 metres west of the western kerbline of Blenheim Road eastwards to a point 8 metres east of the eastern kerbline of Blenheim Road
46.	Jennings Road	Both	From a point 217 metres west of the western kerbline of Clarence Road westwards to the end of the road.
47.	Jennings Road	South	From a point in line with the common property boundary of Nos 44 and 46 Jennings Road eastwards for a distance of 37 metres
48.	Jennings Road	North	From a point 12 metres west of the western kerbline of Churchill Road eastwards for a distance of 36 metres
49.	Jennings Road	Both	From a point 10 metres west of the western kerbline of Sunderland Avenue eastwards for a distance of 30 metres
50.	Jennings Road	Both	From its junction with Clarence Road eastwards for a distance of 12 metres
51.	Park Avenue	Both	From its junction with Brampton Road northwards for a distance of 12 metres
52.	Park Avenue	Both	From its junction with Jennings Road southwards for a distance of 10 metres

Col 1 Number	Col 2 Road	Col 3 Side of Road	Col 4 Description
53.	Sandfield Road	Both	From its junction with Hatfield Road northwards for a distance of 10 metres
54.	Sandfield Road	West	From a point 66 metres north of the northern kerbline of Hatfield Road northwards for a distance of 9 metres
55.	Sandfield Road	Both	From its junction with Brampton Road southwards for a distance of 10 metres
56.	Sefton Close	Both	From its junction with Blenheim Road northwestwards for a distance of 8 metres
57.	Sunderland Avenue	Both	From its junction with Jennings Road northwards for a distance of 10 metres
58.	Sunderland Avenue	Both	From its junction with Sandpit Lane southwards for a distance of 15 metres
59.	Woodstock Road North	West	From a point 10 metres north of the northern kerbline of Brampton Road southwards for a distance of 26 metres
60.	York Road	North	From its junction with Clarence Road westwards for its entire length including the turning head
61.	York Road	South	From a point 323 metres west of the western kerbline of Clarence Road westwards to the end of the road.
62.	York Road	South	From a point in line with the western kerbline of Clarence Road westwards for a distance of 12 metres
63.	York Road	South	From a point 255 metres west of its junction with Clarence Road westwards for a distance of 9 metres

## SCHEDULE 2

### Lengths of Road in St Albans – No waiting during restricted hours

Col 1 Number	Col 2 Road	Col 3 Side of Road	Col 4 Description	Col 5 Restricted Hours
1.	Clarence Road	East	From a point 10 metres north of the northern kerbline of Brampton Road northwards to a point 10 metres south of the southern kerbline of Jennings Road	Monday to Friday 11am to 1pm
2.	Clarence Road	West	From a point 10 metres north of the northern kerbline of Jennings Road northwards to a point 10 metres south of the southern kerbline of Sandpit Lane	Monday to Friday 11am to 1pm




### SCHEDULE 3

#### Lengths of Road in St Albans – No Stopping on School Keep Clear Markings

Col 1	Col 2	Col 3	Col 4	Col 5
Number	Road	Side of Road	Description	Restricted Hours
1.	Brampton Road	North	From a point 135 metres east of the eastern kerbline of Park Avenue eastwards for a distance of 30 metres	Monday to Friday 8am to 5pm
2.	Jennings Road	South	From a point 138 metres east of the eastern kerbline of Park Avenue eastwards for a distance of 45 metres	Monday to Friday 8am to 5pm
3.	Jennings Road	South	From a point 82 metres east of the eastern kerbline of Park Avenue eastwards for a distance of 26 metres	Monday to Friday 8am to 5pm

The Common Seal of  
St Albans City and District Council  
was hereunto affixed on the 14<sup>th</sup> November 2018  
in the presence of:-

  
.....  
Authorised Signatory

  
.....  
Authorised Signatory



**ST ALBANS CITY AND DISTRICT COUNCIL**

**ROAD TRAFFIC REGULATION ACT 1984**

**THE ST ALBANS CITY AND DISTRICT COUNCIL (PROHIBITION OF WAITING)(  
JENNINGS ROAD, ST ALBANS) ORDER 2018**

The St Albans City and District Council, pursuant to arrangements made under section 19 of The Local Government Act 2000 and The Local Government (Arrangements for Discharge of Functions) (England) Regulations 2012 with the Hertfordshire County Council, and in exercise of powers conferred on that County under sections 1, 2, and 3 and Part IV of Schedule 9 of the Road Traffic Regulation Act 1984 (which said Act of 1984 is herein referred to as "the Act of 1984") and the provisions of Part 6 and Schedule 9 of the Traffic Management Act 2004 and of all other enabling powers, and after consultation with the Chief Officers of Police in accordance with Part III of Schedule 9 to the 1984 Act, makes the following Order:

1. This Order may be cited as "The St Albans City And District Council (Prohibition Of Waiting)(Jennings Road, St Albans) Order 2018" and shall come into operation on 3<sup>rd</sup> December 2018
2. Save as provided in Article 3 of this Order no person shall cause or permit any vehicle to wait at any time in those lengths of road as specified in Schedule 1 to this Order.
3. (1) Nothing in Article 2 of this Order applies to the lengths of road restricted by those Articles (which said lengths of road are referred to in this Article as "the restricted area") in relation to –
  - (a) a vehicle being used for Fire and Rescue, Ambulance or Police purposes.
  - (b) anything done with the permission of or at the direction of a Police Constable in uniform; or with permission of a Civil Enforcement Officer as defined by the Traffic Management Act 2004.
  - (c) a vehicle which is prevented from proceeding by circumstances beyond the drivers control or which has stopped in order to avoid injury or damage to persons or property or when required to do so by law;
  - (d) a vehicle which is stationary in order that it may be used for one or more of the purposes specified in sub-Article (2) of this Article and which cannot reasonably be used for such a purpose without stopping in the restricted area;
  - (e) a marked vehicle which, whilst used by a universal service provider in the course of the provision of a universal postal service, is stationary only for so long as may be reasonably necessary for postal packets to be delivered or collected;

In this Article –

The expressions "universal service provider", "provision of a universal postal Service" and "postal packet" shall bear the same meanings as in the Postal Services Act 2011.

- (2) The "purposes" referred to in sub-Article (1)(d) of this Article are –

- (a) the removal of any obstruction to traffic;
- (b) the maintenance, improvement or reconstruction of a road;
- (c) constructing, improving, maintaining, or cleaning of any street furniture; or
- (d) the laying, erection, alteration, repair or cleaning of any sewer or of any main pipe or apparatus for the supply of gas, water or electricity, or of any telecommunications apparatus kept or installed for the purposes of a telecommunications code system or of any other telecommunications apparatus lawfully kept installed in any position.

4. Nothing in Article 2 of this Order applies to the lengths of road restricted by that Article (which said lengths of road are referred to in this Article as "the restricted area") so as to render it unlawful to cause or permit any vehicle to wait only for so long as may be reasonably necessary -
  - (a) to enable goods to be loaded on or unloaded from the vehicle from or to premises adjacent to the restricted area; or
  - (b) to enable a passenger to board or alight and to load and unload any luggage.
5. (1) Nothing in Article 2 of this Order shall render it unlawful to cause or permit a disabled person's vehicle which displays in the relevant position a disabled person's badge and a parking disc, to wait at any time in the lengths of road specified in the Schedule 1 of this Order for a period not exceeding 3 hours (not being a period separated by an interval of less than 1 hour from a previous period of waiting by the same vehicle in the same length of road).
  - (2) In this Article -

"disabled person's vehicle" has the same meaning as in Section 142(1) of the Act of 1984;

"disabled person's badge" has the same meaning as given in Regulation 3(1) of The Local Authorities' Traffic Orders (Exemptions for Disabled Persons) (England) Regulations 2000

"parking disc" has the same meaning as given in Regulation 8(5) of The Local Authorities' Traffic Orders (Exemptions for Disabled Persons) (England) Regulations 2000; and

"relevant position" has the same meaning as given in Regulation 4 of The Local Authorities' Traffic Orders (Exemptions for Disabled Persons) (England) Regulations 2000
6. The provisions of the following Order are hereby revoked but only in so far as they are affected by the restrictions imposed by this Order -

The City and District Of St Albans (Control of Parking) (Consolidation) Order 2013
7. The Interpretation Act 1978 shall apply for the interpretation of this Order as it applies for the interpretation of an Act of Parliament.
8. The restrictions imposed by this Order shall be in addition to and not in derogation from any restriction or requirement imposed by any other regulations made or having effect as if made under the Act of 1984 or by or under any other enactment.

**SCHEDULE 1**  
**Lengths of Road in St Albans – No waiting at any time**

Col 1	Col 2	Col 3	Col 4
Number	Road	Side of Road	Description
1.	Jennings Road	Both	From its junction with Woodstock Road westwards for a distance of 10 metres
2.	Woodstock Road North	West	From a point in line with the southern kerbline of Jennings Road southwards for a distance of 12 metres
3.	Woodstock Road North	West	From a point in line with the northern kerbline of Jennings Road northwards for a distance of 10 metres

The Common Seal of  
St Albans City and District Council  
was hereunto affixed on the 14th November 2018 )  
in the presence of:- )

  
.....  
Authorised Signatory

  
.....  
Authorised Signatory



## **ST ALBANS CITY AND DISTRICT COUNCIL**

### **ROAD TRAFFIC REGULATION ACT 1984**

#### **THE ST ALBANS CITY AND DISTRICT COUNCIL (LADDER ROADS, ST ALBANS)(RESIDENTS PARKING AND SHARED USE PARKING PLACES) ORDER 2018**

The St Albans City and District Council, pursuant to arrangements made under section 19 of The Local Government Act 2000 and The Local Government (Arrangements for Discharge of Functions) (England) Regulations 2012 with the Hertfordshire County Council, and in exercise of powers conferred on that County under sections 32,35,45,46,47,49,51 and 53 and Part IV of Schedule 9 of the Road Traffic Regulation Act 1984 and the provisions of Part 6 and Schedule 9 of the Traffic Management Act 2004 and of all other enabling powers, and after consultation with the Chief Officers of Police in accordance with Part III of Schedule 9 to the 1984 Act, makes the following Order:

#### **Commencement**

1. This Order shall come into operation on 3<sup>rd</sup> December 2018 and may be cited as The St Albans City And District Council (Ladder Roads Area, St Albans)(Residents Parking And Shared Use Parking Places) Order 2018 hereinafter referred to as "this Order";

#### **Interpretation**

2. In this Order:-

"the council" means St Albans City & District Council.

"disabled person" means a disabled person of a description prescribed by Regulation 4 of the Disabled Persons (Badges for Motor Vehicles) (England) Regulations 2000 SI 682;

"disabled person's badge" has the same meaning as in the Disabled Persons (Badges for Motor Vehicles) (England) Regulations 2000 SI 682;

"disabled person's vehicle" means a vehicle lawfully displaying a disabled person's badge and which is a vehicle which, immediately before or after any period of waiting allowed by virtue of a provision of a kind required by Regulation 8 of the Local Authorities' Traffic Orders (Exemptions for Disabled Persons) (England) Regulations 2000 SI 683, has been or is to be driven by a disabled person or, as the case may be, has been or is to be used for carrying disabled persons as passengers;

"relevant position" means on the dashboard or fascia of the vehicle or where the vehicle is not fitted with a dashboard or fascia in a conspicuous position on the nearside of the vehicle, or if the vehicle is one being used by a disabled person has the same meaning as given in Regulation 4 of The Local Authorities' Traffic Orders (Exemptions for Disabled Persons) (England) Regulations 2000;

"Civil Enforcement Officer" is a Civil Enforcement Officer as defined by the Traffic Management Act 2004 and appointed by St Albans City & District Council;

"Eligible Address" means any postal address which is listed in Schedule 3 to this Order and therefore indicates that the resident may apply for a Resident Permit and/or Visitor Parking Permits;

"Parking Place" means an area of highway designated by this Order for the waiting of vehicles of specified classes and indicated on the carriageway by markings in accordance prescribed by the Traffic Signs Regulations and General Directions or any subsequent legislation.

"Visitor Parking Permit" means a Visitor Resident Parking Permit issued by the Council under the provisions of this order and bearing printed instructions for its validation on the front face;

"Permit Holder" means a person to whom a Resident Parking Permit and/or a Visitor Parking Permit has been issued;

"Residents Parking Permit" means a Parking Permit issued by the Council under the provisions of this order;

"Resident" means a person whose usual place of abode is an eligible address listed in Schedule 3 to this Order.

"Household" means a dwelling with a separate entry on the Council's Council Tax register;

"motor cycle" has the same meaning as in Section 185(1) of the Road Traffic Act 1988;

"motor vehicle" has the same meaning as in Section 136(1) of the Act of 1984;

"vehicle" means motor vehicle or motor cycle;

"driver" means the person driving the vehicle at the time it was left in the parking place;

"owner" in relation to a vehicle means the person by whom such vehicle is kept and used;

"permitted hours" means the period specified for each parking place in Schedules 1 and 2 column 5 during which waiting by vehicles is permitted.

### **Designation of parking places**

3. Each area of highway specified in Schedules 1 and 2 to this Order is hereby designated as a parking place.
4. No person shall cause or permit any vehicle to wait in a parking place during the permitted hours unless it is of the specified class as defined in Article 6.
5. Unless exempted by the provisions of this Order where in Article 3 of this Order a length of road is described as authorised for use as a parking place, the driver of a vehicle shall not permit the vehicle to wait in that parking place unless it is wholly parked within the marked limits of the parking place.

### **Vehicles for which parking places are designated**

6. Subject to the provisions of this Order, parking places designated in Schedules 1 and 2 of this order may be used for the leaving during the permitted hours of vehicles of the following class, that is to say, passenger vehicles (the overall height of which does not exceed 2.3 metres and the overall length of which does not exceed 5.25 metres), goods carrying vehicles (the overall height of which does not exceed 2.3 metres and the overall length of which does not exceed 5.25 metres) and disabled persons vehicles (on which must be displayed the relevant badge and disc).

7. Those parking places referred to in Schedules 1 and 2 to this Order, may be used for the leaving during the permitted hours of such vehicles of the class specified in Article 6 above;

#### **Restrictions on waiting**

8. Except as provided in Articles 31, 32 and 33, no person shall, except upon the direction of a police constable in uniform or with the permission of a Civil Enforcement Officer, cause or permit any vehicle to wait during the permitted hours on any parking place specified in Schedule 1 unless a valid Resident Parking Permit or Visitor Parking Permit is displayed in the relevant position.
9. Except as provided in Articles 10, 31, 32 and 33, no person shall, except upon the direction of a police constable in uniform or with the permission of a Civil Enforcement Officer, cause or permit any vehicle to wait during the permitted hours on any parking place specified in Schedule 2,
  - a. for a period longer than that specified in Schedules 2 column 6,
  - b. if a period less than that specified in Schedules 2 column 7 as being a period during which the vehicle must not be left again in that parking place has elapsed.

#### **Exemption to the time limit**

10. Notwithstanding the forgoing provisions to this Order, where the limited waiting parking place is designated in Schedule 2 as exempting specified permit holders, any vehicle of the type specified in Article 6 may be left without time limit during the permitted hours in any part of the limited waiting parking place if the vehicle is lawfully displaying in the relevant position:
  - a. a valid Resident Parking Permit or Visitor Parking Permit.
  - b. a valid disabled persons badge

#### **Eligibility for a Resident Parking Permit or Visitor Parking Permits**

11. Any resident who is the owner of a motor vehicle or has access to a company vehicle may apply to the Council for the issue of a resident permit for each such vehicle in their ownership or control, subject to the maximum Resident Parking Permit allocation per household set out in Schedule 4 to this Order.
12. Any resident may apply to the Council for the issue of visitor parking permits, up to the maximum annual allocation per household of the number of books specified in Schedule 4 to this Order.

#### **Application for a Resident Parking Permit or Visitor Parking Permits**

13. Application for a Resident Parking Permit or Visitor Parking Permits will be made on a form issued by and obtainable from the Council. The form must be completed and returned accompanied by a payment for the charge specified in Schedule 5 of this Order and by such documentary evidence of entitlement in respect of an application for a Resident Parking Permit or Visitor Parking Permits made to them as the Council may reasonably request to verify any particulars or information given to them.

14. On receipt of a properly completed application and fee where appropriate the Council shall issue to the appropriate applicant a Resident Parking Permit or Visitor Parking Permits provided that the applicant qualifies for the Resident Parking Permit or Visitor Parking Permits.
15. (a) Where a Resident Parking Permit or Visitor Parking Permits are issued to any person upon receipt of a cheque or credit/debit card details and the payment is subsequently dishonoured, the Resident Parking Permit or Visitor Parking Permit shall immediately cease to be valid.  
(b) The Council will serve notice on the person to whom the Resident Parking Permit or Visitor Parking Permit was issued at the address shown by the applicant on the application form or at any other address believed to be the applicant's place of abode, requiring that person to surrender the Resident Parking Permit or Visitor Parking Permit, to the Council within 48 hours of the receipt of the notice.

#### **Charges for Parking Permits and Visitor Parking Permits**

16. The charges for a Resident Parking Permit and Visitor Parking Permits shall be as specified in Schedule 5 to this Order.
17. The charges for a Resident Parking Permit and Visitor Parking Permits may be amended by the Council giving notice in accordance with Section 46A of the Act of 1984.

#### **Form of Resident Parking Permit and Visitor Parking Permit**

18. (a) A Resident Parking Permit shall be in writing and shall include the following particulars:
  - i) a serial number by which the Permit Holder may be identified;
  - ii) the registration number of the vehicle for which the Resident Parking Permit is issued;
  - iii) the expiry date;
  - iv) an authentication that the Resident Parking Permit has been issued by the Council;
  - v) a code to identify the parking place.(b) A Visitor Parking Permit shall be in writing and shall include the following particulars:
  - i) a serial number by which the Permit Holder may be identified;
  - ii) the time, day, date and month of commencement;
  - iii) an authentication that the Visitor Parking Permit has been issued by the Council;
  - iv) a code to identify the parking place.

#### **Surrender, Withdrawal and Validity of a Resident Parking Permit or Visitor Parking Permit**

19. A Permit Holder may surrender a Resident Parking Permit or Visitor Parking Permits to the Council at any time.
20. The Council may by notice served on the Permit Holder at the address shown by that person on the application form or at any other address believed to be that person's place of abode, withdraw a Resident Parking Permit or Visitor Parking Permits, if it appears to the Council that:-



- (a) the Permit Holder has ceased to be eligible to hold a Resident Parking Permit or Visitor Parking Permits under the provisions of Articles 11 and 12 of this Order.
  - (b) the vehicle or motorcycle in respect of which a Resident Parking Permit was issued has been adapted or used in such a manner that it is no longer a vehicle for which a Resident Parking Permit can be issued;
  - (c) the details on the Resident Parking Permit or Visitor Parking Permits have been altered or defaced;
  - (d) the permit has been misused or any reason as stated in the notice.
21. A Resident Parking Permit will be valid only if displayed on the vehicle to which the Resident Parking Permit relates in the relevant position.
22. A Visitor Parking Permit will be valid only if displayed on a vehicle in the relevant position correctly marked in accordance with the instructions for validation on the front face.
23. A Resident Parking Permit shall cease to be valid at midnight on the specified expiry date or on the date the Council withdraws the Resident Parking Permit by notice, whichever is the earlier.
24. The Council will not make any refund for the withdrawal of a Resident Parking Permit or Visitor Parking Permits.
25. The Council will refund part of the cost of a Resident Parking Permit which has been surrendered, if not less than one month remains before the expiry date, the amount of refund to be as specified in Schedule 5 to this Order and subject to an administration charge as specified in Schedule 5 to this Order.
26. The Council will refund the cost of whole unused/defaced books of Visitor Parking Permits which are surrendered.

#### **Application for and the issue of a Duplicate Resident Parking Permit**

27. The Council will issue a duplicate or replacement Resident Parking Permit in the following circumstances:
- (a) If a Resident Parking Permit is mutilated or accidentally defaced or the figures or particulars on it have become illegible or the colour of the Resident Parking Permit has faded or altered, the Permit Holder shall surrender it to the Council. If the Resident Parking Permit is accompanied by an application for a replacement Parking Permit, a duplicate Resident Parking Permit shall be issued and the original Resident Parking Permit shall become invalid.
  - (b) If a Resident Parking Permit is lost or destroyed, the Permit Holder may apply to the Council for the issue of a duplicate. If the Council is satisfied as to the loss or destruction of the Parking Permit, a duplicate will be issued on payment of the charge specified in Schedule 5.
  - (c) If a Permit Holder acquires a new vehicle, the Permit Holder must surrender the original Resident Parking Permit to the Council and make an application for a new Resident Parking Permit and the original Resident Parking Permit shall become invalid.

### **Power to Suspend use of Parking Places**

28. Any person authorised by the Council may suspend the use of a parking place whenever he considers such suspension reasonably necessary:
- (a) for the purpose of facilitating the movement of traffic or promoting its safety;
  - (b) for the purpose of any building operation, demolition or excavation in or adjacent to the parking place or the maintenance, improvement or reconstruction of the parking place or the laying, erection, alteration, removal or repair in or adjacent to the parking place of any sewer or of any main, pipe or apparatus for the supply of gas, water or electricity or of any telecommunication apparatus or traffic sign; or
  - (c) for the convenience of occupiers of premises adjacent to the parking place on any occasion for the removal of furniture from one office or dwelling house to another place; or
  - (d) on any occasion on which it is likely by reason of some special attraction that any street will be thronged or obstructed; or
  - (e) for the convenience of occupiers of premises adjacent to the parking place at times of weddings or funerals or on other special occasions; or
  - (f) for the purpose of facilitating the cleansing of the parking place.

### **No Waiting in a Suspended Parking Place**

29. No person shall cause or permit a vehicle to wait in a parking place or any part thereof during which such period as the Council has suspended that parking place or part thereof.
30. Nothing in Article 31 shall render it a contravention to cause or permit a vehicle to be left in a parking place which has been suspended, which displays in the relevant position a valid dispensation issued by the Council.

### **Exemptions to the provisions of this Order**

31. It shall not contravene Articles 4, 5, 6, 7, 8, 9 and 10 of this Order to cause or permit any vehicle to wait in the parts of the road referred to therein for so long as may be reasonably necessary to enable:-
- (a) goods to be loaded on or unloaded from the vehicle.
  - (b) a person to board or alight from the vehicle.
  - (c) the vehicle, if it cannot conveniently be used for such purpose in any other road, to be used in connection with any of the following operations, namely:-
    - i) the removal of any obstructions to traffic;
    - ii) the maintenance, improvement or reconstruction of the said roads;
    - iii) the laying, erection, alteration, repair or cleaning of any sewer or of any main pipe or apparatus for the supply of gas, water or electricity, or of any telecommunications apparatus kept or installed for the purposes of a telecommunications code system or of any other telecommunications apparatus lawfully kept installed in any position.

- (d) the vehicle if it cannot conveniently be used for such purpose in any other road to be used in the service of a local authority or water authority in pursuance of statutory powers or duties.
- (e) the vehicle to be used for fire brigade, ambulance or police purposes;
- (f) the vehicle to be used by a universal service provider in the course of the provision of a universal postal service for the purpose of delivering or collecting postal packets.

In this Article –

The expressions “universal service provider”, “provision of a universal postal Service” and “postal packet” shall bear the same meanings as in the Postal Services Act 2011.

- 32. It shall not contravene Articles 4, 5, 6, 7, 8, 9 and 10 of this Order to cause or permit a vehicle to wait in the part of the road referred to therein if the vehicle is prevented from proceeding by circumstances beyond the driver's control or if the driver of the vehicle has stopped in order to avoid injury or damage to persons or property or is required to do so by law.
- 33. Nothing in Articles 4, 5, 6, 7, 8 and 9 of this Order shall render it unlawful to cause or permit a disabled person's vehicle which displays in the relevant position a disabled person's badge and a parking disc, to wait at any time without time limit in the lengths of road specified in Schedule 1 of this Order.

#### **Contraventions of this Order**

- 34. Where a motor vehicle is parked in contravention of any of the Articles to this Order the driver of any such motor vehicle shall be issued with a penalty charge notice.
- 35. The prohibitions and restrictions imposed by this Order shall be in addition to and not in derogation of any restriction or requirement imposed by any regulations made or having effect as if made under the Act of 1984 or by or under any other enactment.
- 36. The Interpretation Act 1978 shall apply for the interpretation of this Order as it applies for the interpretation of an Act of Parliament.
- 37. The provisions of the following Order are hereby revoked but only in so far as they are affected by the restrictions imposed by this Order;  
  
The City and District of St Albans (Control of Parking) (Consolidation) Order 2013.
- 38. The restrictions imposed by this Order shall be in addition to and not in derogation from any restriction or requirement imposed by any other regulations made or having effect as if made under the Act of 1984 or by or under any other enactment.

**SCHEDULE 1**  
**Lengths of road designated as Parking Places - Permit Holders (Zone P)**

<b>Col 1</b>	<b>Col 2</b>	<b>Col 3</b>	<b>Col 4</b>	<b>Col 5</b>
<b>No.</b>	<b>Name Of Road</b>	<b>Side Of Road</b>	<b>Description</b>	<b>Permitted Hours</b>
1.	Blenheim Road	West	From a point 10 metres north of its junction with Jennings Road northwards for a distance of 134 metres	Monday to Friday 11am to 1pm
2.	Blenheim Road	West	From a point in line with southern flank wall of No 29 Blenheim Road northwards for a distance of 56 metres	Monday to Friday 11am to 1pm
3.	Blenheim Road	East	From a point 10 metres north of its junction with Jennings Road northwards for a distance of 77 metres	Monday to Friday 11am to 1pm
4.	Blenheim Road	East	From a point 15 metres south of its junction with Sandpit Lane southwards for a distance of 132 metres	Monday to Friday 11am to 1pm
5.	Brampton Road	South	From a point 21 metres east of its junction with Clarence Road eastwards for a distance of 73 metres	Monday to Friday 11am to 1pm
6.	Brampton Road	South	From a point 12 metres east of the eastern kerbline of Blandford Road eastwards to a point 8 metres west of the western kerbline of Glenferrie Road	Monday to Friday 11am to 1pm
7.	Brampton Road	South	From a point 8 metres east of the eastern kerbline of Glenferrie Road eastwards to a point 8 metres west of the western kerbline of Sandfield Road	Monday to Friday 11am to 1pm
8.	Brampton Road	South	From a point 8 metres east of the eastern kerbline of Sandfield Road eastwards to a point 8 metres west of the western kerbline of Harlesden Road	Monday to Friday 11am to 1pm
9.	Brampton Road	South	From a point 8 metres east of the eastern kerbline of Harlesden Road eastwards to a point 10 metres west of the western kerbline of Woodstock Road South	Monday to Friday 11am to 1pm
10.	Brampton Road	North	From a point 10 metres east of the eastern kerbline of Clarence Road eastwards to a point 12 metres west of the western kerbline of Park Avenue	Monday to Friday 11am to 1pm
11.	Brampton Road	North	From a point 12 metres east of the eastern kerbline of Park Avenue eastwards for a distance of 122 metres	Monday to Friday 11am to 1pm
12.	Brampton Road	North	From a point 155 metres east of the eastern kerbline of Park Avenue eastwards to a point 12 metres west of the western kerbline of Hamilton Road	Monday to Friday 11am to 1pm
13.	Brampton Road	North	From a point 12 metres east of the eastern kerbline of Hamilton Road eastwards to a point 10 metres west of the western kerbline of Woodstock Road North	Monday to Friday 11am to 1pm

<b>Col 1</b>	<b>Col 2</b>	<b>Col 3</b>	<b>Col 4</b>	<b>Col 5</b>
<b>No.</b>	<b>Name Of Road</b>	<b>Side Of Road</b>	<b>Description</b>	<b>Permitted Hours</b>
14.	Churchill Road	East	From a point 10 metres north of the northern kerbline of Jennings Road to a point 15 metres south of the southern kerbline of Sandpit Lane	Monday to Friday 11am to 1pm
15.	Churchill Road	West	From a point 10 metres north of the northern kerbline of Jennings Road northwards to a point in line with the northern property boundary of No 25 Churchill Road	Monday to Friday 11am to 1pm
16.	Churchill Road	West	From a point 194 metres north of the northern kerbline of Jennings Road northwards for a distance of 16 metres	Monday to Friday 11am to 1pm
17.	Churchill Road	West	From a point 224 metres north of the northern kerbline of Jennings Road northwards for a distance of 28 metres	Monday to Friday 11am to 1pm
18.	Clarence Road	Northwest	From a point in line with the common property boundary of Nos 34 and 36 Clarence Road northeastwards for a distance of 15 metres	Monday to Friday 11am to 1pm
19.	Clarence Road	Southeast	From a point 256 metres south of the southern kerbline of Brampton Road southwestwards for a distance of 13 metres	Monday to Friday 11am to 1pm
20.	Clarence Road	Northwest	From a point in line with the common property boundary of Nos 68 and 70 Clarence Road southwestwards for a distance of 48 metres	Monday to Friday 11am to 1pm
21.	Clarence Road	East	From a point 89 metres south of the southern kerbline of Brampton Road southwards for a distance of metres 10 metres	Monday to Friday 11am to 1pm
22.	Clarence Road	West	From a point 26 metres south of the southern kerbline of York Road southwards for a distance of 42 metres	Monday to Friday 11am to 1pm
23.	Clarence Road	West	From a point 25 metres north of the northern kerbline of York Road northwards for a distance of 79 metres	Monday to Friday 11am to 1pm
24.	Clarence Road	West	From a point 10 metres north of the northern kerbline of Gainsborough Avenue northwards for a distance of 64 metres	Monday to Friday 11am to 1pm
25.	Clarence Road	East	From a point 10 metres north of the northern kerbline of Jennings Road northwards for a distance of 199 metres	Monday to Friday 11am to 1pm

Col 1 No.	Col 2 Name Of Road	Col 3 Side Of Road	Col 4 Description	Col 5 Permitted Hours
26.	Gainsborough Avenue	South	From a point 12 metres west of the western kerbline of Clarence Road westwards for a distance of 262 metres	Monday to Friday 11am to 1pm
27.	Gainsborough Avenue	North	From a point 10 metres west of the western kerbline of Clarence Road westwards for a distance of 128 metres	Monday to Friday 11am to 1pm
28.	Gainsborough Avenue	North	From a point 157 metres west of the western kerbline of Clarence Road westwards for a distance of 108 metres	Monday to Friday 11am to 1pm
29.	Glenferrie Road	West	From a point 10 metres north of the northern kerbline of Hatfield Road northwards for a distance of 23 metres	Monday to Friday 11am to 1pm
30.	Glenferrie Road	West	From a point 35 metres north of the northern kerbline of Hatfield Road to a point 10 metres south of the southern kerbline of Brampton Road	Monday to Friday 11am to 1pm
31.	Glenferrie Road	East	From a point in line with the southern flank wall of No 2 Glenferrie Road to a point 10 metres south of the southern kerbline of Brampton Road	Monday to Friday 11am to 1pm
32.	Hamilton Road	Both	From a point 12 metres north of the northern kerbline of Brampton Road northwards to a point 10 metres south of the southern kerbline of Jennings Road	Monday to Friday 11am to 1pm
33.	Harlesden Road	West	From a point 10 metres north of the northern kerbline of Hatfield Road northwards to a point 10 metres south of the southern kerbline of Brampton Road	Monday to Friday 11am to 1pm
34.	Harlesden Road	East	From a point 10 metres north of the northern kerbline of Hatfield Road northwards to a point 10 metres south of the southern kerbline of Burnham Road	Monday to Friday 11am to 1pm
35.	Harlesden Road	West	From a point 10 metres north of the northern kerbline of Burnham Road northwards to a point 10 metres south of the southern kerbline of Brampton Road	Monday to Friday 11am to 1pm
36.	Jennings Road	South	From a point 16 metres west of the western kerbline of Clarence Road westwards for a distance of 108 metres	Monday to Friday 11am to 1pm
37.	Jennings Road	South	From a point 147 metres west of the western kerbline of Clarence Road westwards for a distance of 105 metres	Monday to Friday 11am to 1pm
38.	Jennings Road	North	From a point 16 metres west of the western kerbline of Clarence Road westwards for a distance of 108 metres	Monday to Friday 11am to 1pm
39.	Jennings Road	North	From a point 148 metres west of the western kerbline of Clarence Road westwards for a distance of 67 metres	Monday to Friday 11am to 1pm

Col 1 No.	Col 2 Name Of Road	Col 3 Side Of Road	Col 4 Description	Col 5 Permitted Hours
40.	Jennings Road	Both	From a point 10 metres east of the eastern kerbline of Clarence Road eastwards to a point 10 metres south of the southern kerbline of Jennings Road	Monday to Friday 11am to 1pm
41.	Jennings Road	South	From a point 10 metres east of the eastern kerbline of Park Avenue eastwards for a distance of 71 metres	Monday to Friday 11am to 1pm
42.	Jennings Road	South	From a point 108 metres east of the eastern kerbline of Park Avenue eastwards for a distance of 30 metres	Monday to Friday 11am to 1pm
43.	Jennings Road	South	From a point 184 metres east of the eastern kerbline of Park Avenue eastwards for a distance of 91 metres	Monday to Friday 11am to 1pm
44.	Jennings Road	North	From a point 10 east of the eastern kerbline Sunderland Avenue eastwards to a point 10 metres west of the western kerbline of Churchill Road	Monday to Friday 11am to 1pm
45.	Park Avenue	Both	From a point 12 metres north of the northern kerbline of Brampton Road northwards to a point 10 metres south of the southern kerbline of Jennings Road	Monday to Friday 11am to 1pm
46.	Sandfield Road	West	From a point 10 metres north of the northern kerbline of Hatfield Road northwards for a distance of 59 metres	Monday to Friday 11am to 1pm
47.	Sandfield Road	West	From a point 74 metres north of the northern kerbline of Hatfield Road northwards to a point 10 metres south of the southern kerbline of Brampton Road	Monday to Friday 11am to 1pm
48.	Sandfield Road	East	From a point 10 metres north of the northern kerbline of Hatfield Road northwards to a point 10 metres south of the southern kerbline of Brampton Road	Monday to Friday 11am to 1pm
49.	Sefton Close	Both	From a point 6 metres north of the western kerbline of Blenheim Road northwestwards for its entire length	Monday to Friday 11am to 1pm
50.	Sunderland Avenue	Both	From a point 10 metres norther of the northern kerbline of Jennings Road to a point 15 metres sound of the southern kerbline of Sandpit Lane	Monday to Friday 11am to 1pm

**SCHEDULE 2**  
**Lengths of road designated as Parking Places**  
**Permit Holders (Zone P) or Limited Waiting (shared use)**

Col 1 Number	Col 2 Name Of Road	Col 3 Side Of Road	Col 4 Description	Col 5 Permitted Hours	Col 6 Limited Waiting period	Col 7 No return within
1.	Brampton Road	South	From a point 10 metres east of the eastern kerbline of Clarence Road eastwards for a distance of 11 metres	Monday to Saturday 8am to 6pm	30 minutes	1 hour
2.	Clarence Road	West	From a point 10 metres north of the northern kerbline of York Road northwards for a distance of 15 metres	Monday to Saturday 8am to 6pm	30 minutes	1 hour
3.	Clarence Road	West	From a point in line with the common property boundary of Nos 10 and 12 northwards for a distance of 86 metres	Monday to Saturday 8am to 6pm	1 hour	1 hour
4.	Glenferrie Road	East	From a point 10 metres north of the northern kerbline of Hatfield Road northwards for a distance of 16 metres	Monday to Saturday 8am to 6pm	1 hour	1 hour
5.	York Road	South	From a point 10 metres west of the western kerbline of Clarence Road westwards for a distance of 240 metres	Monday to Saturday 8am to 6pm	2 hour	1 hour
6.	York Road	South	From a point 264 metres west of the western kerbline of Clarence Road westwards for a distance of 60 metres	Monday to Saturday 8am to 6pm	2 hour	1 hour



**SCHEDULE 3**  
**Eligible Residential Addresses for Resident Permits**

Road	Parking Place Zone	Eligible addresses
Albion Road	P	All
Blandford Road	P	All
Blenheim Road	P	All
Brampton Road	P	All
Camp Road	P	1 to 47 odds 2 to 28 evens
Cavendish Road	P	All
Cecil Road	P	All
Churchill Road	P	All
Clarence Road	P	All
Gainsborough Avenue	P	All
Glenferrie Road	P	All
Granville Road	P	7 to 15 and 25 to 31 odds
Hamilton Road	P	All
Harlesden Road	P	All
Hatfield Road	P	39 to 191 odds and 108 to 130, 144 to 226 evens and The Lodge
Jennings Road	P	All
Laurel Road	P	All
Ninedells Place	P	1 to 9
Park Avenue	P	All
Sandfield Road	P	All
Sandpit Lane	P	18
Sefton Close	P	All
Stanhope Road	P	26 to 68 even and 43 to 61 odds
Sunderland Avenue	P	All
York Road	P	All, (No 20 Allowed up to a maximum of 10 permits)

**SCHEDULE 4**  
**Allocation of Parking Permits and vouchers**

Resident Permits      Maximum 3 per property except no 20 York Road, Maximum 10 permits  
 Visitor Permits      120 (12 books) per year, additional 50% upon application.

**SCHEDULE 5**  
**Charges**

Resident Permit for first car	£20.17 per annum
Resident Permit for second car	£70.04 per annum
Residents Permit for Third Car	£152.82 per annum
Residents Permit for Third Car	£38.20 quarterly
Visitor Permits:	£1.30 per days Sold in books of 10 - £13.00
Refund of Resident Permit	Pro-rata for unexpired calendar months
Duplicate / replacement permit	£10.40

The Common Seal of )  
St Albans City and District Council )  
was hereunto affixed on the 1<sup>st</sup> November 2018 )  
in the presence of:- )

  
.....  
Authorised Signatory

  
.....  
Authorised Signatory



# **ST ALBANS CITY AND DISTRICT COUNCIL**

## **ROAD TRAFFIC REGULATION ACT 1984**

### **THE ST ALBANS CITY AND DISTRICT COUNCIL (JENNINGS ROAD, ST ALBANS)(RESIDENTS PARKING PLACES) ORDER 2018**

The St Albans City and District Council, pursuant to arrangements made under section 19 of The Local Government Act 2000 and The Local Government (Arrangements for Discharge of Functions) (England) Regulations 2012 with the Hertfordshire County Council, and in exercise of powers conferred on that County under sections 32,35,45,46,47,49,51 and 53 and Part IV of Schedule 9 of the Road Traffic Regulation Act 1984 and the provisions of Part 6 and Schedule 9 of the Traffic Management Act 2004 and of all other enabling powers, and after consultation with the Chief Officers of Police in accordance with Part III of Schedule 9 to the 1984 Act, makes the following Order:

#### **Commencement**

1. This Order shall come into operation on 3<sup>rd</sup> December 2018 may be cited as The St Albans City And District Council (Jennings Road, St Albans)(Residents Parking Places) Order 2018 hereinafter referred to as "this Order";

#### **Interpretation**

2. In this Order:-

"the council" means St Albans City & District Council.

"disabled person" means a disabled person of a description prescribed by Regulation 4 of the Disabled Persons (Badges for Motor Vehicles) (England) Regulations 2000 SI 682;

"disabled person's badge" has the same meaning as in the Disabled Persons (Badges for Motor Vehicles) (England) Regulations 2000 SI 682;

"disabled person's vehicle" means a vehicle lawfully displaying a disabled person's badge and which is a vehicle which, immediately before or after any period of waiting allowed by virtue of a provision of a kind required by Regulation 8 of the Local Authorities' Traffic Orders (Exemptions for Disabled Persons) (England) Regulations 2000 SI 683, has been or is to be driven by a disabled person or, as the case may be, has been or is to be used for carrying disabled persons as passengers;

"relevant position" means on the dashboard or fascia of the vehicle or where the vehicle is not fitted with a dashboard or fascia in a conspicuous position on the nearside of the vehicle, or if the vehicle is one being used by a disabled person has the same meaning as given in Regulation 4 of The Local Authorities' Traffic Orders (Exemptions for Disabled Persons) (England) Regulations 2000;

"Civil Enforcement Officer" is a Civil Enforcement Officer as defined by the Traffic Management Act 2004 and appointed by St Albans City & District Council;

"Eligible Address" means any postal address which is listed in Schedule 2 to this Order and therefore indicates that the resident may apply for a Resident Permit and/or Visitor Parking Permits;

"Parking Place" means an area of highway designated by this Order for the waiting of vehicles of specified classes and indicated on the carriageway by markings in accordance prescribed by the Traffic Signs Regulations and General Directions or any subsequent legislation.

"Visitor Parking Permit" means a Visitor Resident Parking Permit issued by the Council under the provisions of this order and bearing printed instructions for its validation on the front face;

"Permit Holder" means a person to whom a Resident Parking Permit and/or a Visitor Parking Permit has been issued;

"Residents Parking Permit" means a Parking Permit issued by the Council under the provisions of this order;

"Resident" means a person whose usual place of abode is an eligible address listed in Schedule 2 to this Order.

"Household" means a dwelling with a postal address;

"motor cycle" has the same meaning as in Section 185(1) of the Road Traffic Act 1988;

"motor vehicle" has the same meaning as in Section 136(1) of the Act of 1984;

"vehicle" means motor vehicle or motor cycle;

"driver" means the person driving the vehicle at the time it was left in the parking place;

"owner" in relation to a vehicle means the person by whom such vehicle is kept and used;

"permitted hours" means the period specified for each parking place in Schedule 1 column 5 during which waiting by vehicles is permitted.

### **Designation of parking places**

3. Each area of highway specified in Schedule 1 to this Order is hereby designated as a parking place.
4. No person shall cause or permit any vehicle to wait in a parking place during the permitted hours unless it is of the specified class as defined in Article 6.
5. Unless exempted by the provisions of this Order where in Article 3 of this Order a length of road is described as authorised for use as a parking place, the driver of a vehicle shall not permit the vehicle to wait in that parking place unless it is wholly parked within the marked limits of the parking place.

### **Vehicles for which parking places are designated**

6. Subject to the provisions of this Order, parking places designated in Schedule 1 of this order may be used for the leaving during the permitted hours of vehicles of the following class, that is to say, passenger vehicles (the overall height of which does not exceed 2.3 metres and the overall length of which does not exceed 5.25 metres), goods carrying vehicles (the overall height of which does not exceed 2.3 metres and the overall length of which does not exceed 5.25 metres) and disabled persons vehicles (on which must be displayed the relevant badge and disc).

7. Those parking places referred to in Schedule 1 to this Order, may be used for the leaving during the permitted hours of such vehicles of the class specified in Article 6 above;

#### **Restrictions on waiting**

8. Except as provided in Articles 31, 32 and 33, no person shall, except upon the direction of a police constable in uniform or with the permission of a Civil Enforcement Officer, cause or permit any vehicle to wait during the permitted hours on any parking place specified in Schedule 1 unless a valid Resident Parking Permit or Visitor Parking Permit is displayed in the relevant position.

#### **Eligibility for a Resident Parking Permit or Visitor Parking Permits**

11. Any resident whose residential address is an eligible address and who is the owner of a motor vehicle or has access to a company vehicle may apply to the Council for the issue of a resident permit for each such vehicle in their ownership or control, subject to the maximum Resident Parking Permit allocation per household set out in Schedule 3 to this Order.
12. Any resident whose residential address is an eligible address may apply to the Council for the issue of visitor parking permits, up to the maximum annual allocation per household of the number of books specified in Schedule 3 to this Order.

#### **Application for a Resident Parking Permit or Visitor Parking Permits**

13. Application for a Resident Parking Permit or Visitor Parking Permits will be made on a form issued by and obtainable from the Council. The form must be completed and accompanied by a payment for the charge specified in Schedule 4 of this Order and by such documentary evidence of entitlement in respect of an application for a Resident Parking Permit or Visitor Parking Permits made to them as the Council may reasonably request to verify any particulars or information given to them.
14. On receipt of a properly completed application and fee where appropriate the Council shall issue to the appropriate applicant a Resident Parking Permit or Visitor Parking Permits provided that the applicant qualifies for the Resident Parking Permit or Visitor Parking Permits.
15. (a) Where a Resident Parking Permit or Visitor Parking Permits are issued to any person upon receipt of a cheque or credit/debit card details and the payment is subsequently dishonoured, the Resident Parking Permit or Visitor Parking Permit shall immediately cease to be valid.  
  
(b) The Council will serve notice on the person to whom the Resident Parking Permit or Visitor Parking Permit was issued at the address shown by the applicant on the application form or at any other address believed to be the applicant's place of abode, requiring that person to surrender the Resident Parking Permit or Visitor Parking Permit, to the Council within 48 hours of the receipt of the notice.

#### **Charges for Parking Permits and Visitor Parking Permits**

16. The charges for a Resident Parking Permit and Visitor Parking Permits shall be as specified in Schedule 4 to this Order.
17. The charges for a Resident Parking Permit and Visitor Parking Permits may be amended by the Council giving notice in accordance with Section 46A of the Act of 1984.

### **Form of Resident Parking Permit and Visitor Parking Permit**

18. (a) A Resident Parking Permit shall be in writing and shall include the following particulars:
- i) a serial number by which the Permit Holder may be identified;
  - ii) the registration number of the vehicle for which the Resident Parking Permit is issued;
  - iii) the expiry date;
  - iv) an authentication that the Resident Parking Permit has been issued by the Council;
  - v) a code to identify the parking place.
- (b) A Visitor Parking Permit shall be in writing and shall include the following particulars:
- i) a serial number by which the Permit Holder may be identified;
  - ii) the time, day, date and month of commencement;
  - iii) an authentication that the Visitor Parking Permit has been issued by the Council;
  - iv) a code to identify the parking place.

### **Surrender, Withdrawal and Validity of a Resident Parking Permit or Visitor Parking Permit**

19. A Permit Holder may surrender a Resident Parking Permit or Visitor Parking Permits to the Council at any time.
20. The Council may by notice served on the Permit Holder at the address shown by that person on the application form or at any other address believed to be that person's place of abode, withdraw a Resident Parking Permit or Visitor Parking Permits, if it appears to the Council that:-
- (a) the Permit Holder has ceased to be eligible to hold a Resident Parking Permit or Visitor Parking Permits under the provisions of Articles 11 and 12 of this Order.
  - (b) the vehicle or motorcycle in respect of which a Resident Parking Permit was issued has been adapted or used in such a manner that it is no longer a vehicle for which a Resident Parking Permit can be issued;
  - (c) the details on the Resident Parking Permit or Visitor Parking Permits have been altered or defaced;
  - (d) the permit has been misused or any reason as stated in the notice.
21. A Resident Parking Permit will be valid only if displayed on the vehicle to which the Resident Parking Permit relates in the relevant position.
22. A Visitor Parking Permit will be valid only if displayed on a vehicle in the relevant position correctly marked in accordance with the instructions for validation on the front face.
23. A Resident Parking Permit shall cease to be valid at midnight on the specified expiry date or on the date the Council withdraws the Resident Parking Permit by notice, whichever is the earlier.
24. The Council will not make any refund for the withdrawal of a Resident Parking Permit or Visitor Parking Permits.

25. The Council will refund part of the cost of a Resident Parking Permit which has been surrendered, if not less than one month remains before the expiry date, the amount of refund to be as specified in Schedule 4 to this Order and subject to an administration charge as specified in Schedule 4 to this Order.
26. The Council will refund the cost of whole unused/defaced books of Visitor Parking Permits which are surrendered.

#### **Application for and the issue of a Duplicate Resident Parking Permit**

27. The Council will issue a duplicate or replacement Resident Parking Permit in the following circumstances:
  - (a) If a Resident Parking Permit is mutilated or accidentally defaced or the figures or particulars on it have become illegible or the colour of the Resident Parking Permit has faded or altered, the Permit Holder shall surrender it to the Council. If the Resident Parking Permit is accompanied by an application for a replacement Parking Permit, a duplicate Resident Parking Permit shall be issued and the original Resident Parking Permit shall become invalid.
  - (b) If a Resident Parking Permit is lost or destroyed, the Permit Holder may apply to the Council for the issue of a duplicate. If the Council is satisfied as to the loss or destruction of the Parking Permit, a duplicate will be issued on payment of the charge specified in Schedule 4.
  - (c) If a Permit Holder acquires a new vehicle, the Permit Holder must surrender the original Resident Parking Permit to the Council and make an application for a new Resident Parking Permit and the original Resident Parking Permit shall become invalid.

#### **Power to Suspend use of Parking Places**

28. Any person authorised by the Council may suspend the use of a parking place whenever he considers such suspension reasonably necessary:
  - (a) for the purpose of facilitating the movement of traffic or promoting its safety;
  - (b) for the purpose of any building operation, demolition or excavation in or adjacent to the parking place or the maintenance, improvement or reconstruction of the parking place or the laying, erection, alteration, removal or repair in or adjacent to the parking place of any sewer or of any main, pipe or apparatus for the supply of gas, water or electricity or of any telecommunication apparatus or traffic sign; or
  - (c) for the convenience of occupiers of premises adjacent to the parking place on any occasion for the removal of furniture from one office or dwelling house to another place; or
  - (d) on any occasion on which it is likely by reason of some special attraction that any street will be thronged or obstructed; or
  - (e) for the convenience of occupiers of premises adjacent to the parking place at times of weddings or funerals or on other special occasions; or
  - (f) for the purpose of facilitating the cleansing of the parking place.

### **No Waiting in a Suspended Parking Place**

29. No person shall cause or permit a vehicle to wait in a parking place or any part thereof during which such period as the Council has suspended that parking place or part thereof.
30. Nothing in Article 31 shall render it a contravention to cause or permit a vehicle to be left in a parking place which has been suspended, which displays in the relevant position a valid dispensation issued by the Council.

### **Exemptions to the provisions of this Order**

31. It shall not contravene Articles 4, 5, 6, 7, 8, 9 and 10 of this Order to cause or permit any vehicle to wait in the parts of the road referred to therein for so long as may be reasonably necessary to enable:-
- (a) goods to be loaded on or unloaded from the vehicle.
  - (b) a person to board or alight from the vehicle.
  - (c) the vehicle, if it cannot conveniently be used for such purpose in any other road, to be used in connection with any of the following operations, namely:-
    - i) the removal of any obstructions to traffic;
    - ii) the maintenance, improvement or reconstruction of the said roads;
    - iii) the laying, erection, alteration, repair or cleaning of any sewer or of any main pipe or apparatus for the supply of gas, water or electricity, or of any telecommunications apparatus kept or installed for the purposes of a telecommunications code system or of any other telecommunications apparatus lawfully kept installed in any position.
  - (d) the vehicle if it cannot conveniently be used for such purpose in any other road to be used in the service of a local authority or water authority in pursuance of statutory powers or duties.
  - (e) the vehicle to be used for fire brigade, ambulance or police purposes;
  - (f) the vehicle to be used by a universal service provider in the course of the provision of a universal postal service for the purpose of delivering or collecting postal packets.

In this Article –

The expressions “universal service provider”, “provision of a universal postal Service” and “postal packet” shall bear the same meanings as in the Postal Services Act 2011.

32. It shall not contravene Articles 4, 5, 6, 7, 8, 9 and 10 of this Order to cause or permit a vehicle to wait in the part of the road referred to therein if the vehicle is prevented from proceeding by circumstances beyond the driver's control or if the driver of the vehicle has stopped in order to avoid injury or damage to persons or property or is required to do so by law.
33. Nothing in Articles 4, 5, 6, 7, 8 and 9 of this Order shall render it unlawful to cause or permit a disabled person's vehicle which displays in the relevant position a disabled person's badge and a parking disc, to wait at any time without time limit in the lengths of road specified in Schedule 1 of this Order.



### **Contraventions of this Order**

34. Where a motor vehicle is parked in contravention of any of the Articles to this Order the driver of any such motor vehicle shall be issued with a penalty charge notice.
35. The prohibitions and restrictions imposed by this Order shall be in addition to and not in derogation of any restriction or requirement imposed by any regulations made or having effect as if made under the Act of 1984 or by or under any other enactment.
36. The Interpretation Act 1978 shall apply for the interpretation of this Order as it applies for the interpretation of an Act of Parliament.
37. The provisions of the following Order are hereby revoked but only in so far as they are affected by the restrictions imposed by this Order;  
  
The City and District of St Albans (Control of Parking) (Consolidation) Order 2013.
38. The restrictions imposed by this Order shall be in addition to and not in derogation from any restriction or requirement imposed by any other regulations made or having effect as if made under the Act of 1984 or by or under any other enactment.

### Lengths of road designated as Parking Places - Permit Holders (Zone P)

Col 1	Col 2	Col 3	Col 4	Col 5
Number	Name Of Road	Side Of Road	Description	Permitted Hours
1.	Jennings Road	North	From a point 10 metres west of the western kerbline of Woodstock Road North westwards to a point 17 metres east of the eastern kerbline of Churchill Road	Monday to Friday 11am to 1pm
2.	Jennings Road	South	From a point 10 metres west of the western kerbline of Woodstock Road North westwards to a point 12 metres east of the eastern kerbline of Hamilton Road	Monday to Friday 11am to 1pm

## SCHEDULE 2

### Eligible Residential Addresses for Resident Permits

Road	Parking Place Zone	Eligible addresses
Jennings Road	P	All

### SCHEDULE 3

### Allocation of Parking Permits and vouchers

Resident Permits	Maximum 3 per property
Visitor Permits	120 (12 books) per year, additional 50% upon application.

## SCHEDULE 4

## Charges

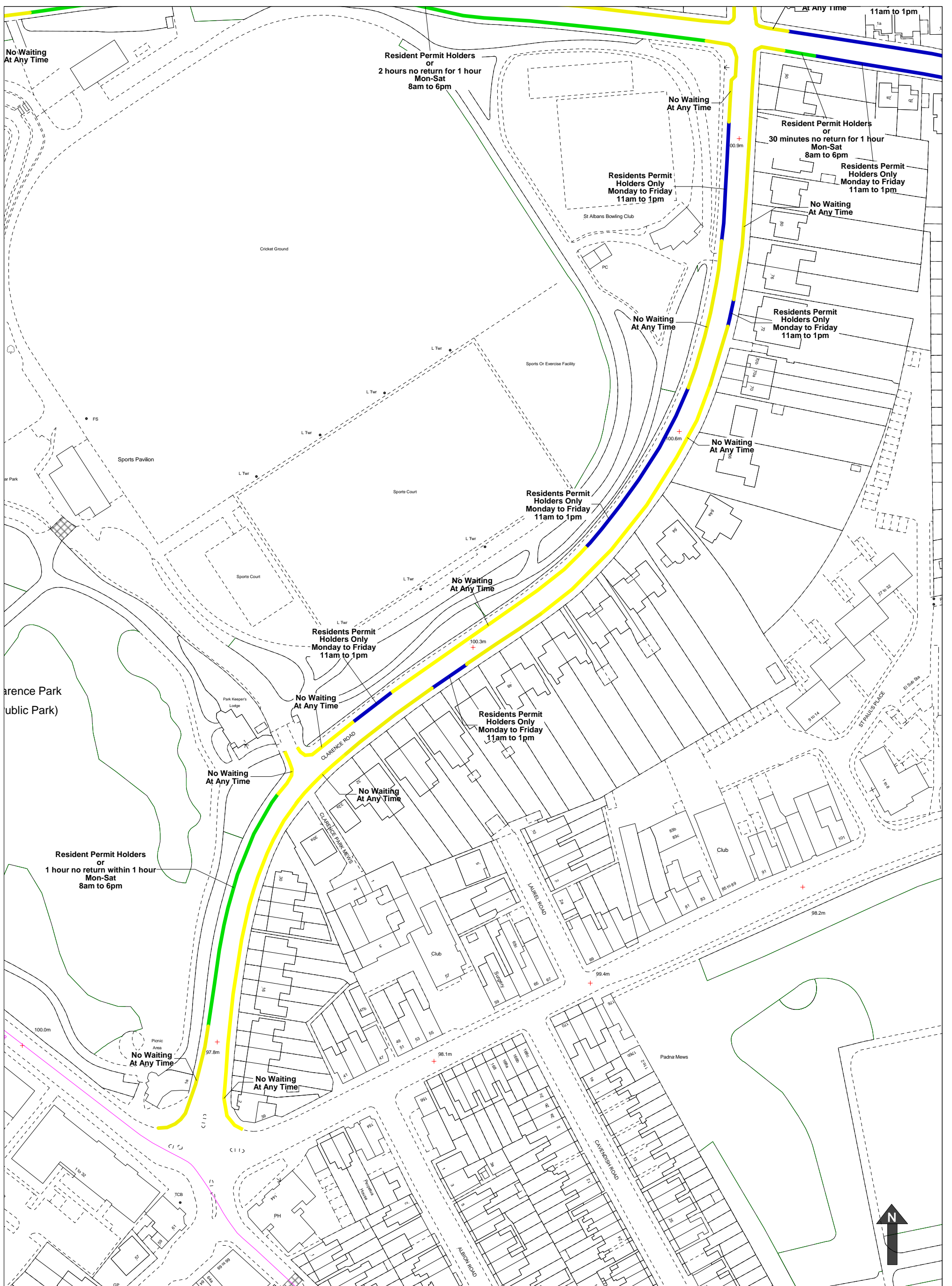
Resident Permit for first car	£20.17 per annum
Resident Permit for second car	£70.04 per annum
Residents Permit for Third Car	£152.82 per annum
Residents Permit for Third Car	£38.20 quarterly
Visitor Permits:	£1.30 per days Sold in books of 10 - £13.00
Refund of Resident Permit	Pro-rata for unexpired calendar months
Duplicate / replacement permit	£10.40

The Common Seal of )  
St Albans City and District Council )  
was hereunto affixed on the 14th November 2018 )  
in the presence of:- )

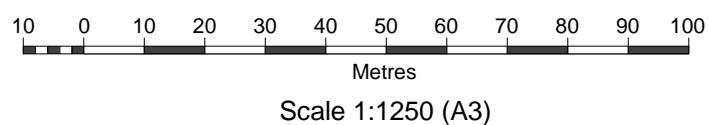
Authorised Signatory


Sally J. B. =  
Authorised Signatory



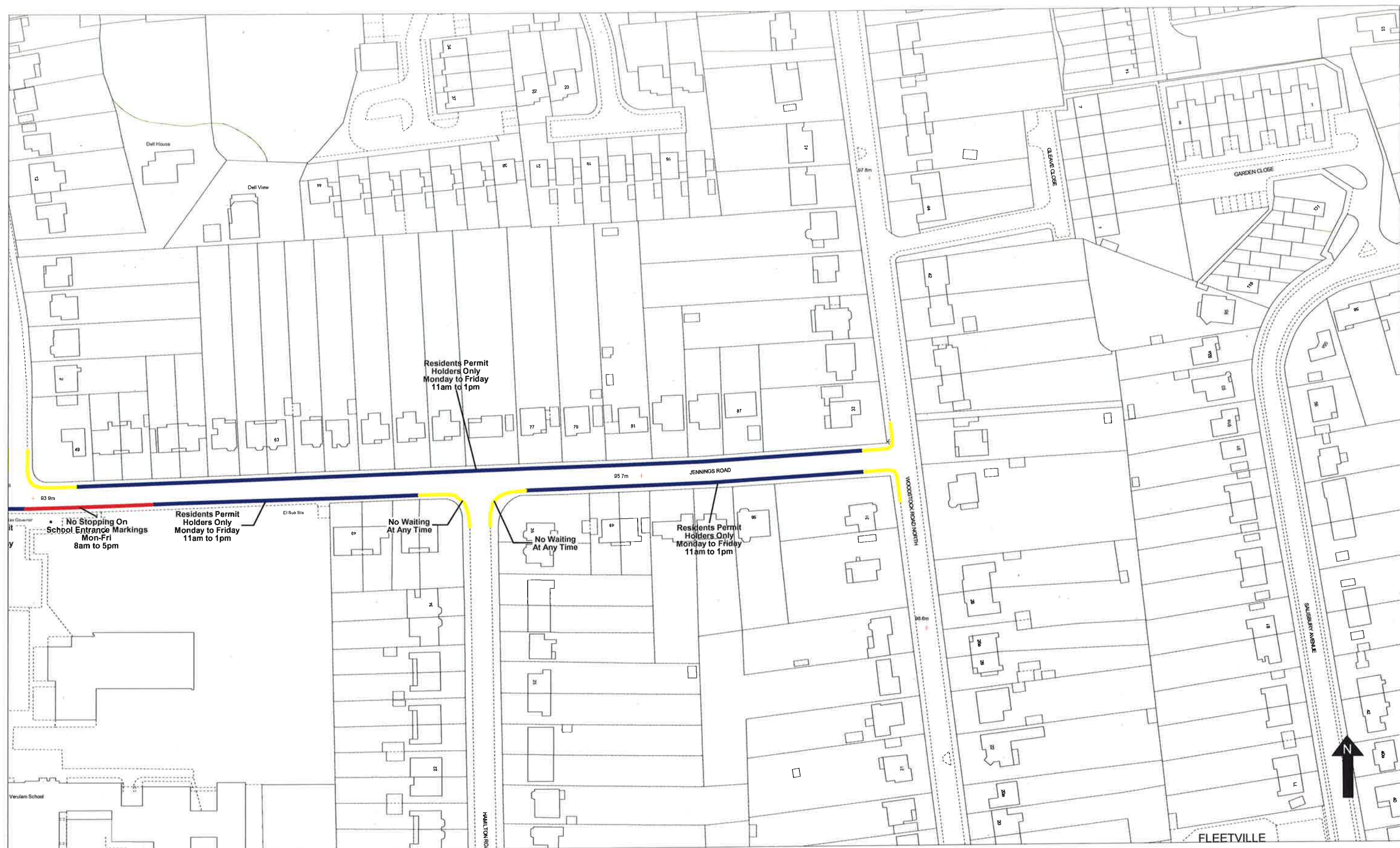


Clarence Road, Map 1







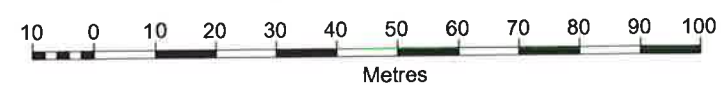


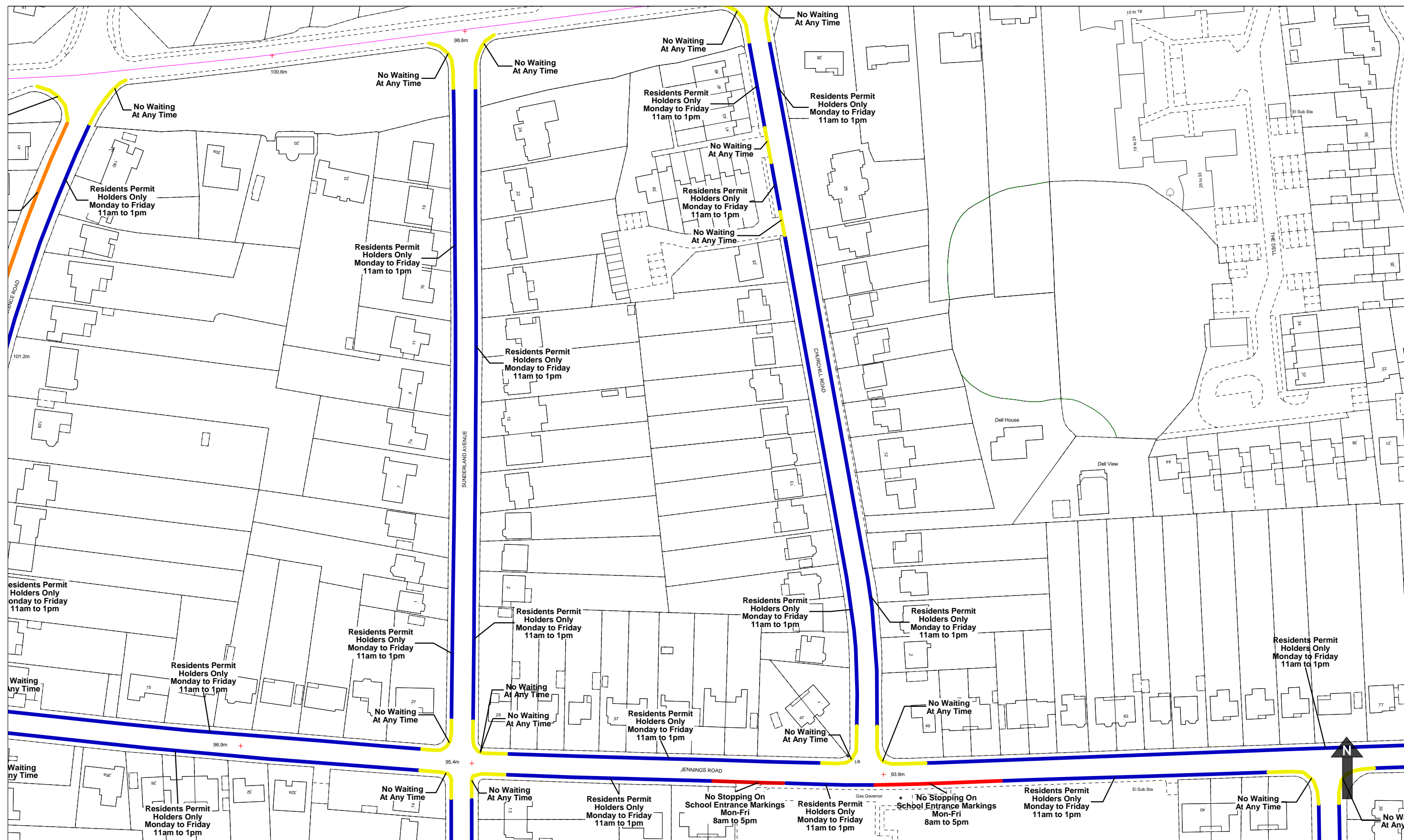
Extension to Residents Parking Proposals - Jennings Road

Printed 15 Junr 2018

Scale 1:1250 when printed in A3

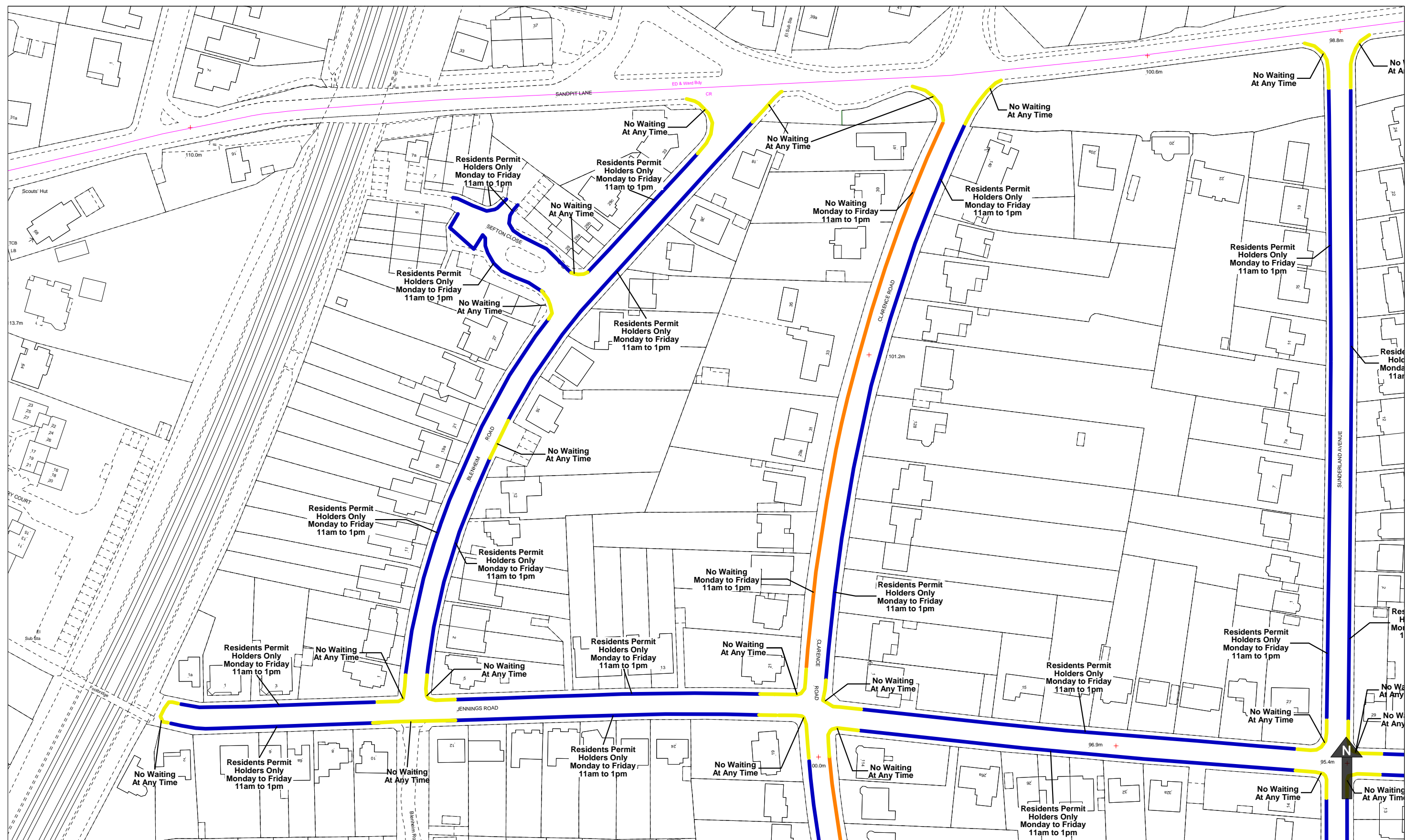
© Crown copyright and database rights 2018 Ordnance Survey 100018953



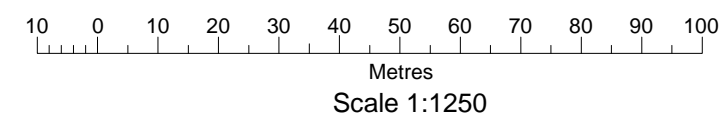


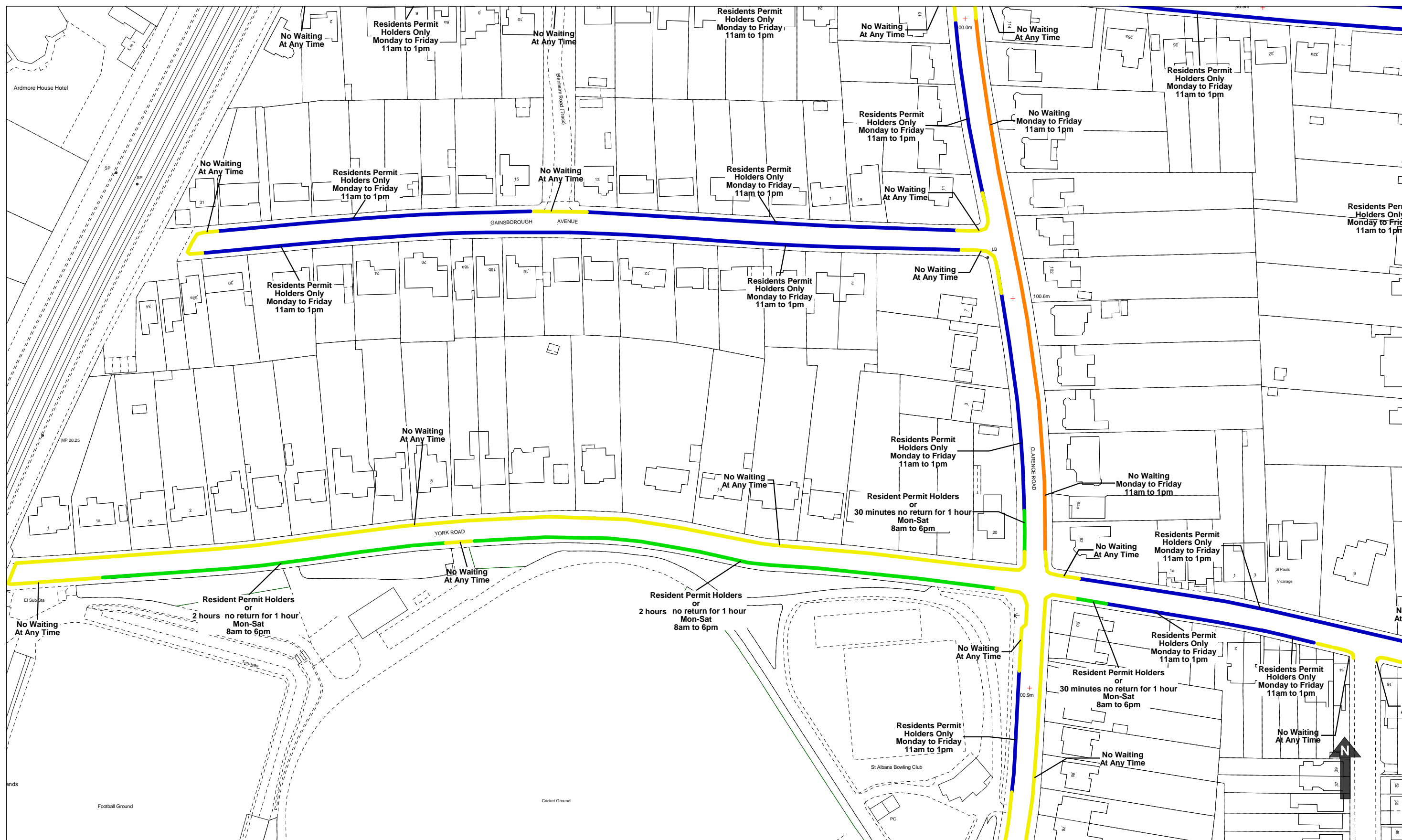
Ladder Roads Map 1, Jennings Road, Churchill Road and Sunderland Avenue



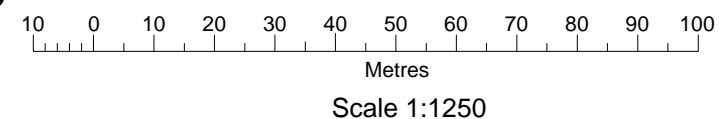


Ladder Roads Map 2, Jennings Road, Clarence Road top end and Blenheim Road

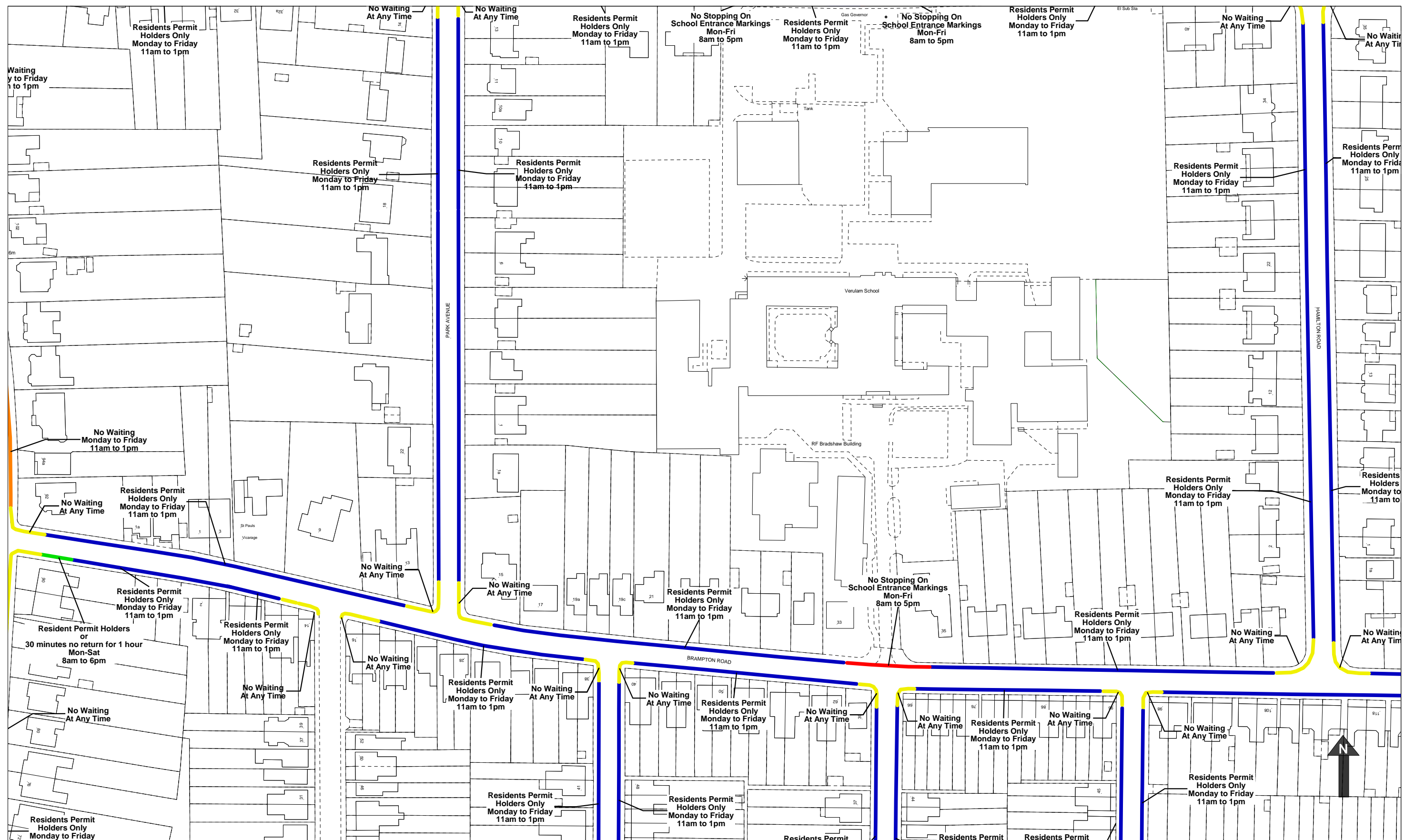




Ladder Roads Map 3, York Road, Clarence Road and Gainsborough Ave







Ladder Roads Map 4, Brompton Road, Park Avenue and Hamilton Road

