



Hertfordshire County Council,
County Hall, Pegs Lane,
Hertford SG13 8DQ



St. Albans District Council,
Council Offices, Civic Centre,
St.Peters Street. St .Albans
Hertfordshire AL1 3JE

Sheet Active From: 11/08/2009



Legend

Parking prohibitions and Restrictions.

- No Stopping and No Loading/Unloading and No Waiting
- No Loading/Unloading and No Waiting
- No Waiting at Any Time
- Restricted Waiting

Designated Parking Places

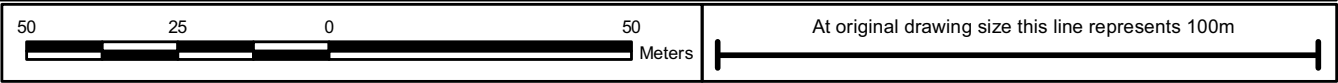
- Paid Parking
- Voucher and Permit Holders
- Free Parking
- Disabled Parking
- Loading Unloading

Other Prohibitions Restrictions or Parking.

- Taxi Bays
- Multiple Restriction
- Other Restrictions
- Total Restriction Zone (Can Occur in Conjunction with Other Restrictions)

Other Information

- Controlled Parking Zone Boundary



Title: City & District of St.Albans
Control of Parking Consolidation Order

SCALE: 1:1,250

Based upon the Ordnance Survey material with the permission of Ordnance Survey on behalf of the Controller of Her Majesty's Stationary Office © Crown copyright. Unauthorised reproduction infringes Crown copyright and may lead to prosecution or civil proceedings.
Hertfordshire County Council 100019606, 2009

All areas over which the provisions of the orders apply are defined by the shaded areas as shown on the following plans plus a contiguous area not indicated on the plans of verge and/or footway between the carriageway edge and the highway boundary. At all times current legislation applies to all areas. The plans in this schedule are based upon grid references of the Ordnance Survey National Grid defined by the OSGB36 triangulation.

Plan No: STA0792 St Albans



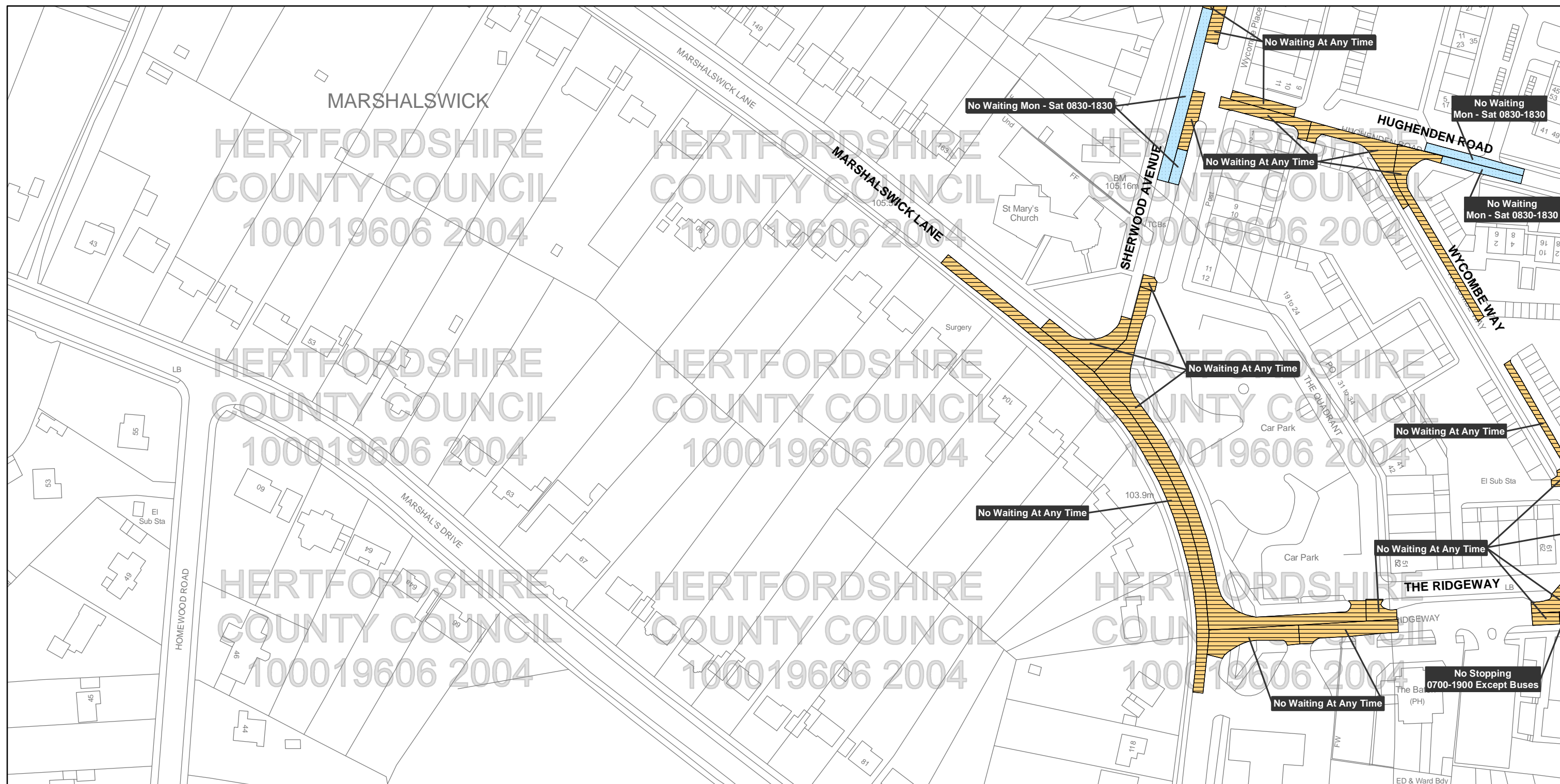
Hertfordshire County Council,
County Hall, Pegs Lane,
Hertford SG13 8DQ



St. Albans District Council,
Council Offices, Civic Centre,
St.Peters Street. St .Albans
Hertfordshire AL1 3JE

Sheet Revision Number: 1

Sheet Active From: 04/10/2004



Legend

Parking prohibitions and Restrictions.

- No Stopping and No Loading/Unloading and No Waiting
- No Loading/Unloading and No Waiting
- No Waiting at Any Time
- Restricted Waiting

Designated Parking Places.

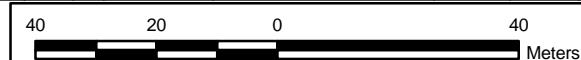
- Paid Parking
- Voucher and Permit Holders
- Free Parking
- Disabled Parking
- Loading Unloading

Other Prohibitions Restrictions or Parking.

- Taxi Bays
- Multiple Restriction
- Other Restrictions
- Total Restriction Zone (Can Occur in Conjunction with Other Restrictions)

Other Information

- Controlled Parking Zone Boundary



At original drawing size this line represents 1000mm

Title: St Albans District Council TRO Consolidation Order

SCALE: 1:1,250

Based upon the Ordnance Survey material with the permission of Ordnance Survey on behalf of the Controller of Her Majesty's Stationary Office © Crown copyright. Unauthorised reproduction infringes Crown copyright and may lead to prosecution or civil proceedings.
Hertfordshire County Council 100019606, 2004

All areas over which the provisions of the orders apply are defined by the shaded areas as shown on the following plans plus a contiguous area not indicated on the plans of verge and/or footway between the carriageway edge and the highway boundary. At all times current legislation applies to all areas. The plans in this schedule are based upon grid references of the Ordnance Survey National Grid defined by the OSGB36 triangulation.

Plan No: STA0793 St Albans



Hertfordshire County Council,
County Hall, Pegs Lane,
Hertford SG13 8DQ



St. Albans District Council,
Council Offices, Civic Centre,
St.Peters Street. St .Albans
Hertfordshire AL1 3JE

Sheet Revision Number: 1

Sheet Active From: 04/10/2004



Legend

Parking prohibitions and Restrictions.

- No Stopping and No Loading/Unloading and No Waiting
- No Loading/Unloading and No Waiting
- No Waiting at Any Time
- Restricted Waiting

Designated Parking Places.

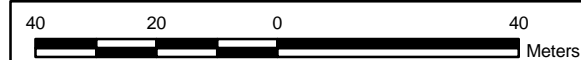
- Paid Parking
- Voucher and Permit Holders
- Free Parking
- Disabled Parking
- Loading Unloading

Other Prohibitions Restrictions or Parking.

- Taxi Bays
- Multiple Restriction
- Other Restrictions
- Total Restriction Zone (Can Occur in Conjunction with Other Restrictions)

Other Information

- Controlled Parking Zone Boundary



At original drawing size this line represents 1000mm

Title: St Albans District Council TRO Consolidation Order

SCALE: 1:1,250

Based upon the Ordnance Survey material with the permission of Ordnance Survey on behalf of the Controller of Her Majesty's Stationary Office © Crown copyright. Unauthorised reproduction infringes Crown copyright and may lead to prosecution or civil proceedings.
Hertfordshire County Council 100019606, 2004

All areas over which the provisions of the orders apply are defined by the shaded areas as shown on the following plans plus a contiguous area not indicated on the plans of verge and/or footway between the carriageway edge and the highway boundary. At all times current legislation applies to all areas. The plans in this schedule are based upon grid references of the Ordnance Survey National Grid defined by the OSGB36 triangulation.

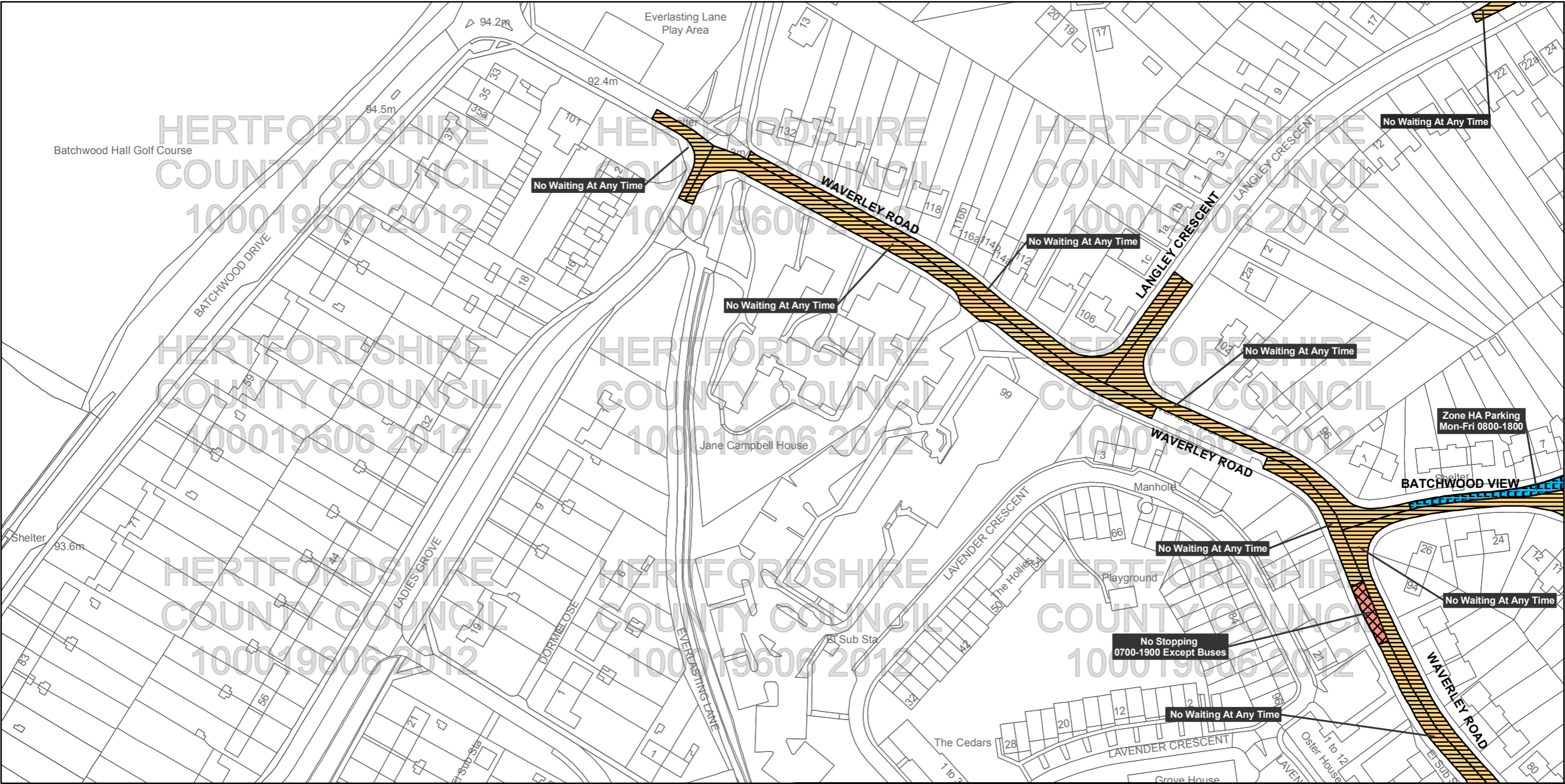


Hertfordshire County Council,
County Hall, Pegs Lane,
Hertford SG13 8DQ



St. Albans District Council,
Council Offices, Civic Centre,
St.Peters Street. St .Albans
Hertfordshire AL1 3JE

Sheet Active From: 06/07/2012



Legend

Parking prohibitions and Restrictions.

- No Stopping and No Loading/Unloading and No Waiting
- No Loading/Unloading and No Waiting
- No Waiting at Any Time
- Restricted Waiting

Designated Parking Places.

- Paid Parking
- Voucher and Permit Holders
- Free Parking
- Disabled Parking
- Loading Unloading

Other Prohibitions Restrictions or Parking.

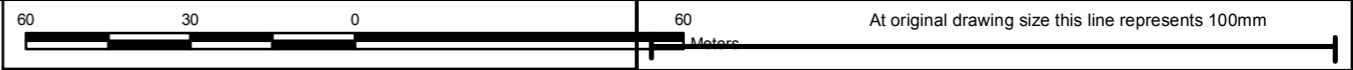
- Taxi Bays
- Multiple Restriction
- Other Restrictions
- Total Restriction Zone (Can Occur in Conjunction with Other Restrictions)

Other Information.

- Controlled Parking Zone Boundary

Title: City & District of St.Albans
Control of Parking Consolidation Order

SCALE: 1:1,250



Based upon the Ordnance Survey material with the permission of Ordnance Survey on behalf of the Controller of Her Majesty's Stationary Office © Crown copyright. Unauthorised reproduction infringes Crown copyright and may lead to prosecution or civil proceedings.
Hertfordshire County Council 100019606, 2012

All areas over which the provisions of the orders apply are defined by the shaded areas as shown on the following plans plus a contiguous area not indicated on the plans of verge and/or footway between the carriageway edge and the highway boundary. At all times current legislation applies to all areas. The plans in this schedule are based upon grid references of the Ordnance Survey National Grid defined by the OSGB36 triangulation.

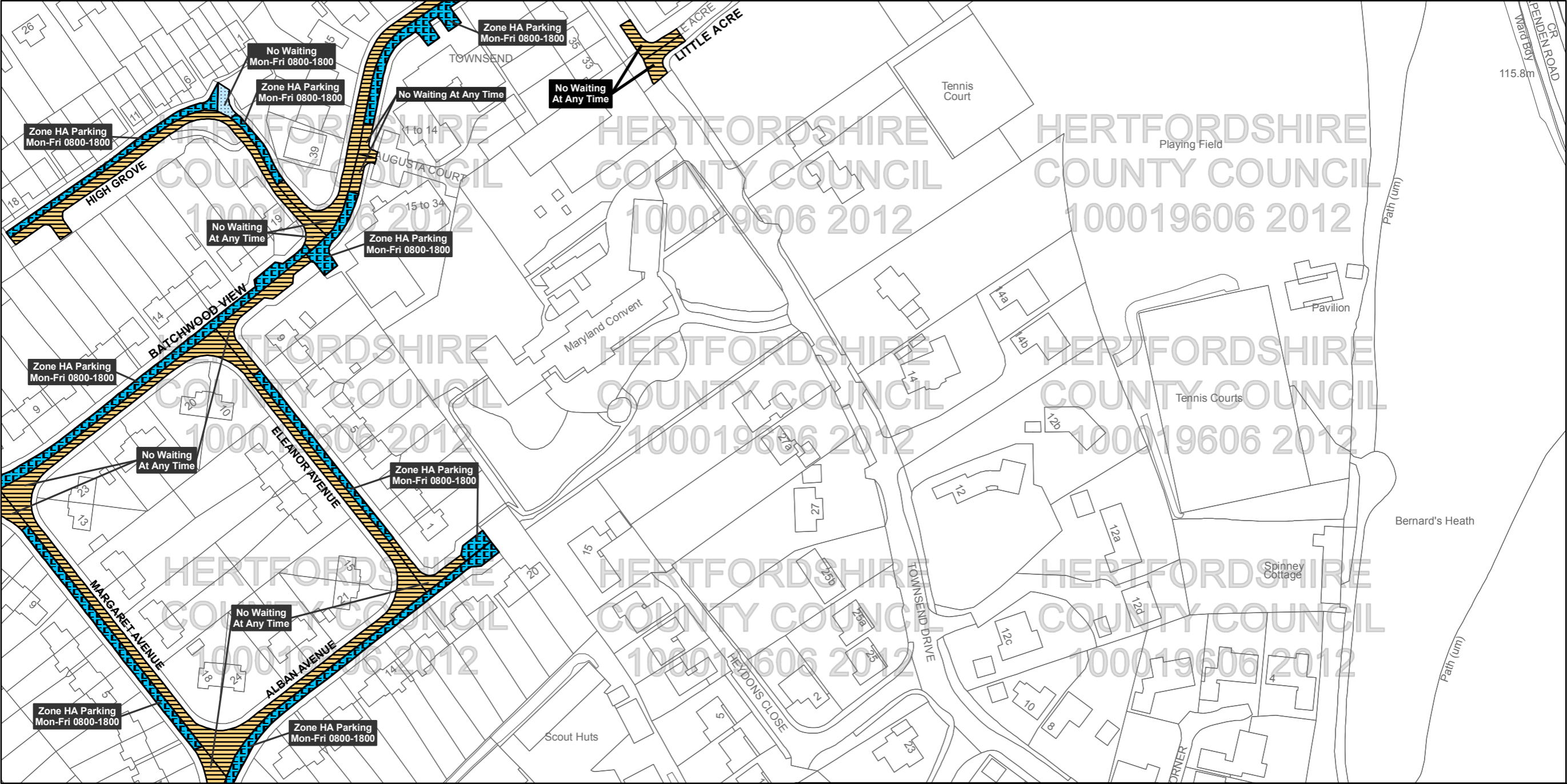


Hertfordshire County Council,
County Hall, Pegs Lane,
Hertford SG13 8DQ



St. Albans District Council,
Council Offices, Civic Centre,
St.Peters Street. St .Albans
Hertfordshire AL1 3JE

Sheet Active From: 06/07/2012



Legend

Parking prohibitions and Restrictions.

- No Stopping and No Loading/Unloading and No Waiting
- No Loading/Unloading and No Waiting
- No Waiting at Any Time
- Restricted Waiting

Designated Parking Places.

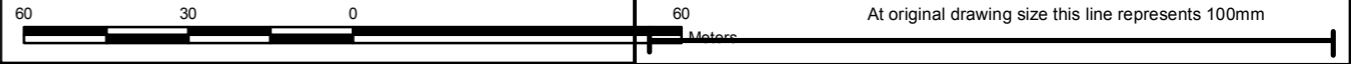
- Paid Parking
- Voucher and Permit Holders
- Free Parking
- Disabled Parking
- Loading Unloading

Other Prohibitions Restrictions or Parking.

- Taxi Bays
- Multiple Restriction
- Other Restrictions
- Total Restriction Zone (Can Occur in Conjunction with Other Restrictions)

Other Information

- Controlled Parking Zone Boundary



Title: City & District of St.Albans
Control of Parking Consolidation Order

SCALE: 1:1,250

Based upon the Ordnance Survey material with the permission of Ordnance Survey on behalf of the Controller of Her Majesty's Stationary Office © Crown copyright. Unauthorised reproduction infringes Crown copyright and may lead to prosecution or civil proceedings.
Hertfordshire County Council 100019606, 2012

All areas over which the provisions of the orders apply are defined by the shaded areas as shown on the following plans plus a contiguous area not indicated on the plans of verge and/or footway between the carriageway edge and the highway boundary. At all times current legislation applies to all areas. The plans in this schedule are based upon grid references of the Ordnance Survey National Grid defined by the OSGB36 triangulation.

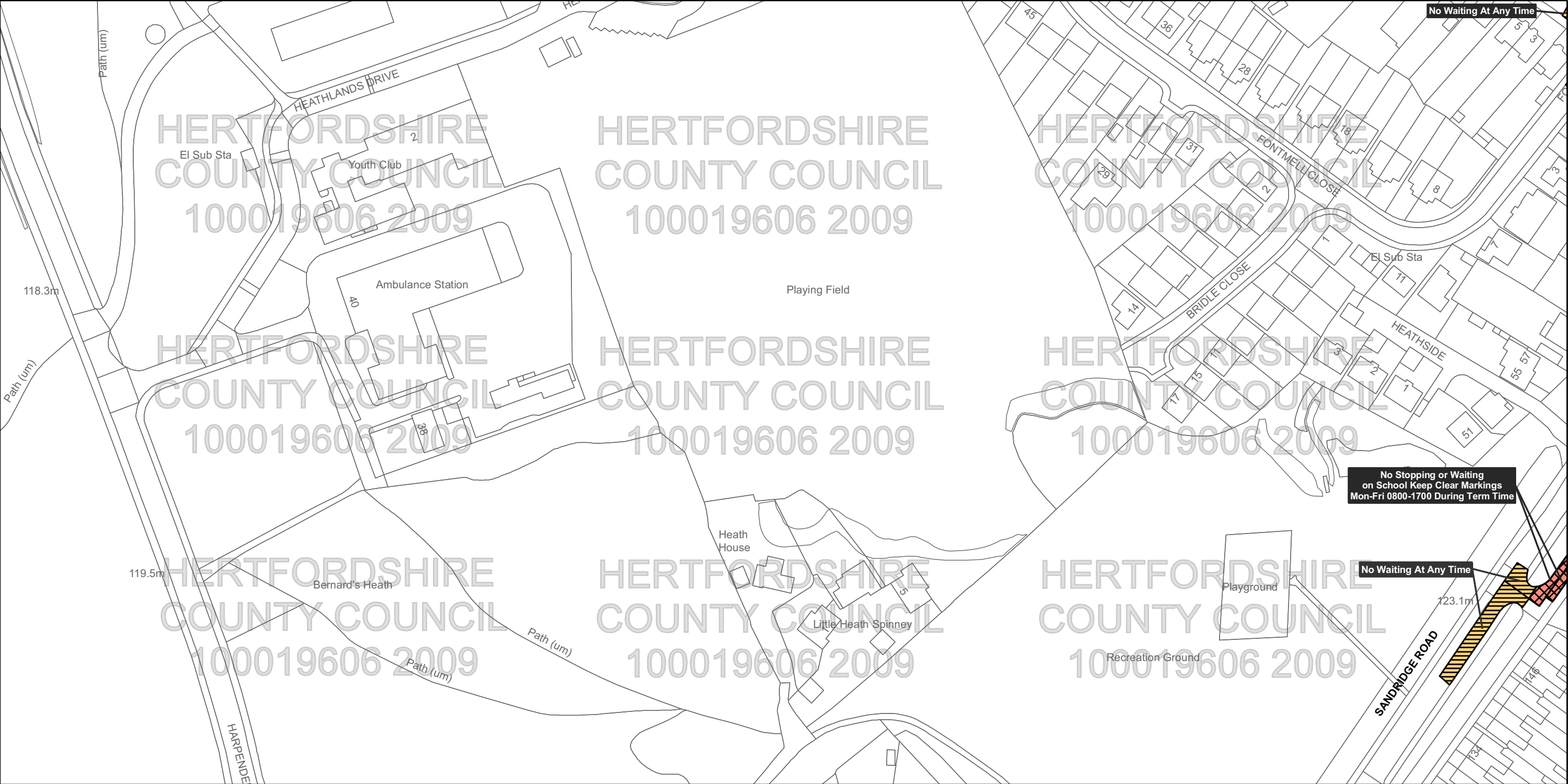


Hertfordshire County Council,
County Hall, Pegs Lane,
Hertford SG13 8DQ



St. Albans District Council,
Council Offices, Civic Centre,
St.Peters Street. St .Albans
Hertfordshire AL1 3JE

Sheet Active From: 11/08/2009



Legend

Parking prohibitions and Restrictions.

- No Stopping and No Loading/Unloading and No Waiting
- No Loading/Unloading and No Waiting
- No Waiting at Any Time
- Restricted Waiting

Designated Parking Places

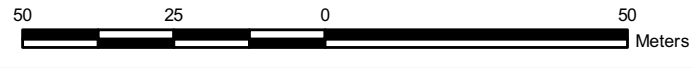
- Paid Parking
- Voucher and Permit Holders
- Free Parking
- Disabled Parking
- Loading Unloading

Other Prohibitions Restrictions or Parking.

- Taxi Bays
- Multiple Restriction
- Other Restrictions
- Total Restriction Zone (Can Occur in Conjunction with Other Restrictions)

Other Information

- Controlled Parking Zone Boundary



At original drawing size this line represents 100m

Title: City & District of St.Albans
Control of Parking Consolidation Order

SCALE: 1:1,250

Based upon the Ordnance Survey material with the permission of Ordnance Survey on behalf of the Controller of Her Majesty's Stationary Office © Crown copyright. Unauthorised reproduction infringes Crown copyright and may lead to prosecution or civil proceedings.
Hertfordshire County Council 100019606, 2009

All areas over which the provisions of the orders apply are defined by the shaded areas as shown on the following plans plus a contiguous area not indicated on the plans of verge and/or footway between the carriageway edge and the highway boundary. At all times current legislation applies to all areas. The plans in this schedule are based upon grid references of the Ordnance Survey National Grid defined by the OSGB36 triangulation.

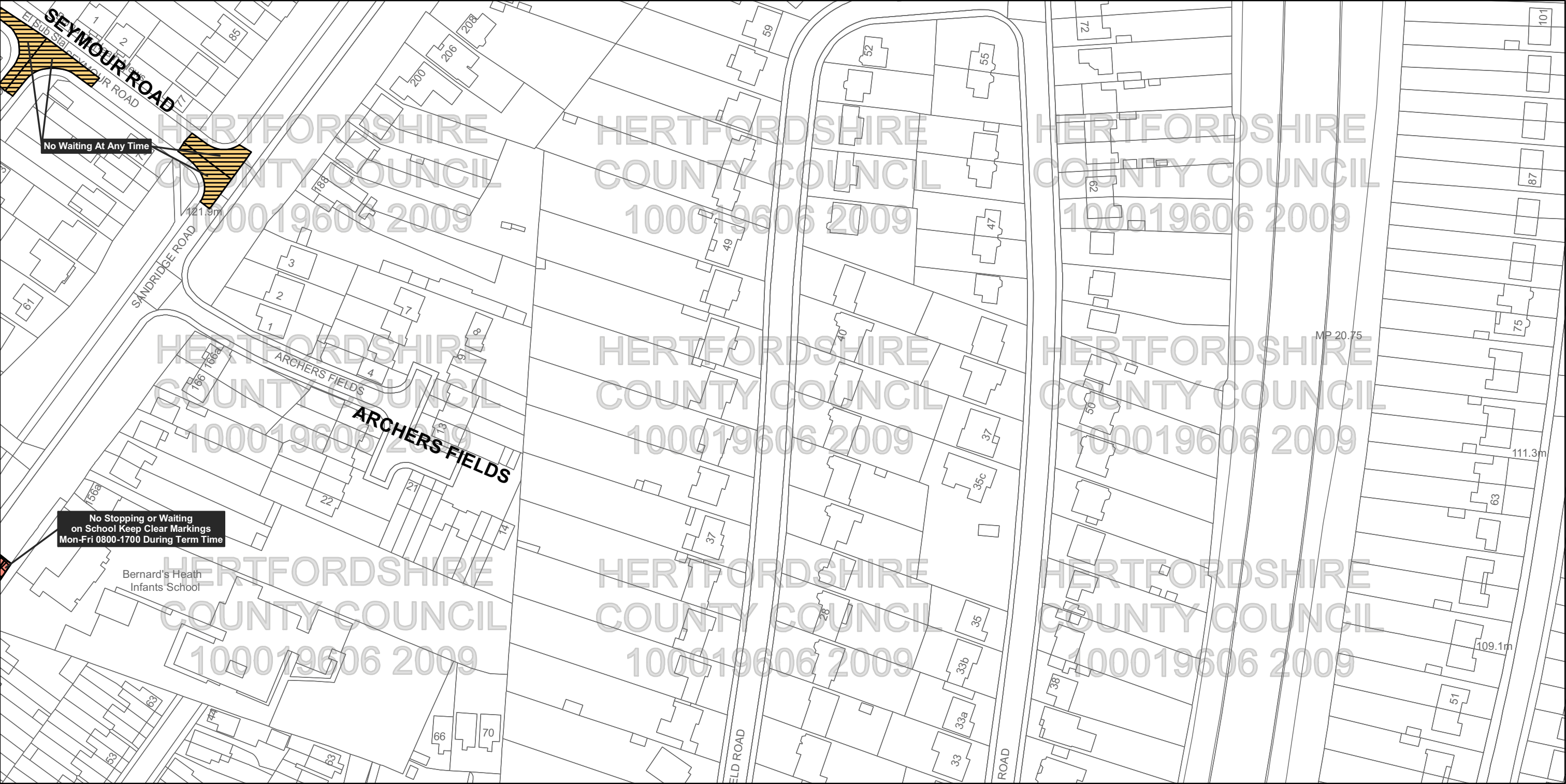


Hertfordshire County Council,
County Hall, Pegs Lane,
Hertford SG13 8DQ



St. Albans District Council,
Council Offices, Civic Centre,
St.Peters Street. St .Albans
Hertfordshire AL1 3JE

Sheet Active From: 11/08/2009



Legend

Parking prohibitions and Restrictions.

- No Stopping and No Loading/Unloading and No Waiting
- No Loading/Unloading and No Waiting
- No Waiting at Any Time
- Restricted Waiting

Designated Parking Places

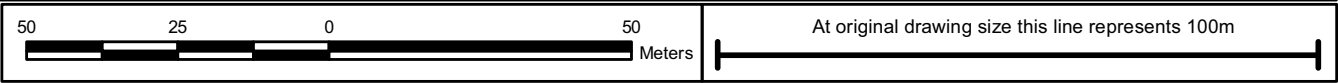
- Paid Parking
- Voucher and Permit Holders
- Free Parking
- Disabled Parking
- Loading Unloading

Other Prohibitions Restrictions or Parking.

- Taxi Bays
- Multiple Restriction
- Other Restrictions
- Total Restriction Zone (Can Occur in Conjunction with Other Restrictions)

Other Information

- Controlled Parking Zone Boundary



Title: City & District of St.Albans
Control of Parking Consolidation Order

SCALE: 1:1,250

Based upon the Ordnance Survey material with the permission of Ordnance Survey on behalf of the Controller of Her Majesty's Stationary Office © Crown copyright. Unauthorised reproduction infringes Crown copyright and may lead to prosecution or civil proceedings.
Hertfordshire County Council 100019606, 2009

All areas over which the provisions of the orders apply are defined by the shaded areas as shown on the following plans plus a contiguous area not indicated on the plans of verge and/or footway between the carriageway edge and the highway boundary. At all times current legislation applies to all areas. The plans in this schedule are based upon grid references of the Ordnance Survey National Grid defined by the OSGB36 triangulation.



Legend

Parking prohibitions and Restrictions.

No Stopping and No Loading/Unloading and No Waiting

No Loading/Unloading and No Waiting

No Waiting at Any Time

Restricted Waiting

Designated Parking Places.

Paid Parking

Voucher and Permit Holders

Free Parking

Disabled Parking

Loading Unloading

Other Prohibitions Restrictions or Parking.

Taxi Bays

Multiple Restriction

Other Restrictions

Total Restriction Zone
(Can Occur in Conjunction with Other Restrictions)

Other Information

Controlled Parking Zone Boundary

4020040

Meters

At original drawing size this line represents 1000mm

Title: St Albans District Council TRO Consolidation Order

SCALE: 1:1,250

Based upon the Ordnance Survey material with the permission of Ordnance Survey on behalf of the Controller of Her Majesty's Stationary Office © Crown copyright. Unauthorised reproduction infringes Crown copyright and may lead to prosecution or civil proceedings.
Hertfordshire County Council 100019606, 2004

All areas over which the provisions of the orders apply are defined by the shaded areas as shown on the following plans plus a contiguous area not indicated on the plans of verge and/or footway between the carriageway edge and the highway boundary. At all times current legislation applies to all areas. The plans in this schedule are based upon grid references of the Ordnance Survey National Grid defined by the OSGB36 triangulation.

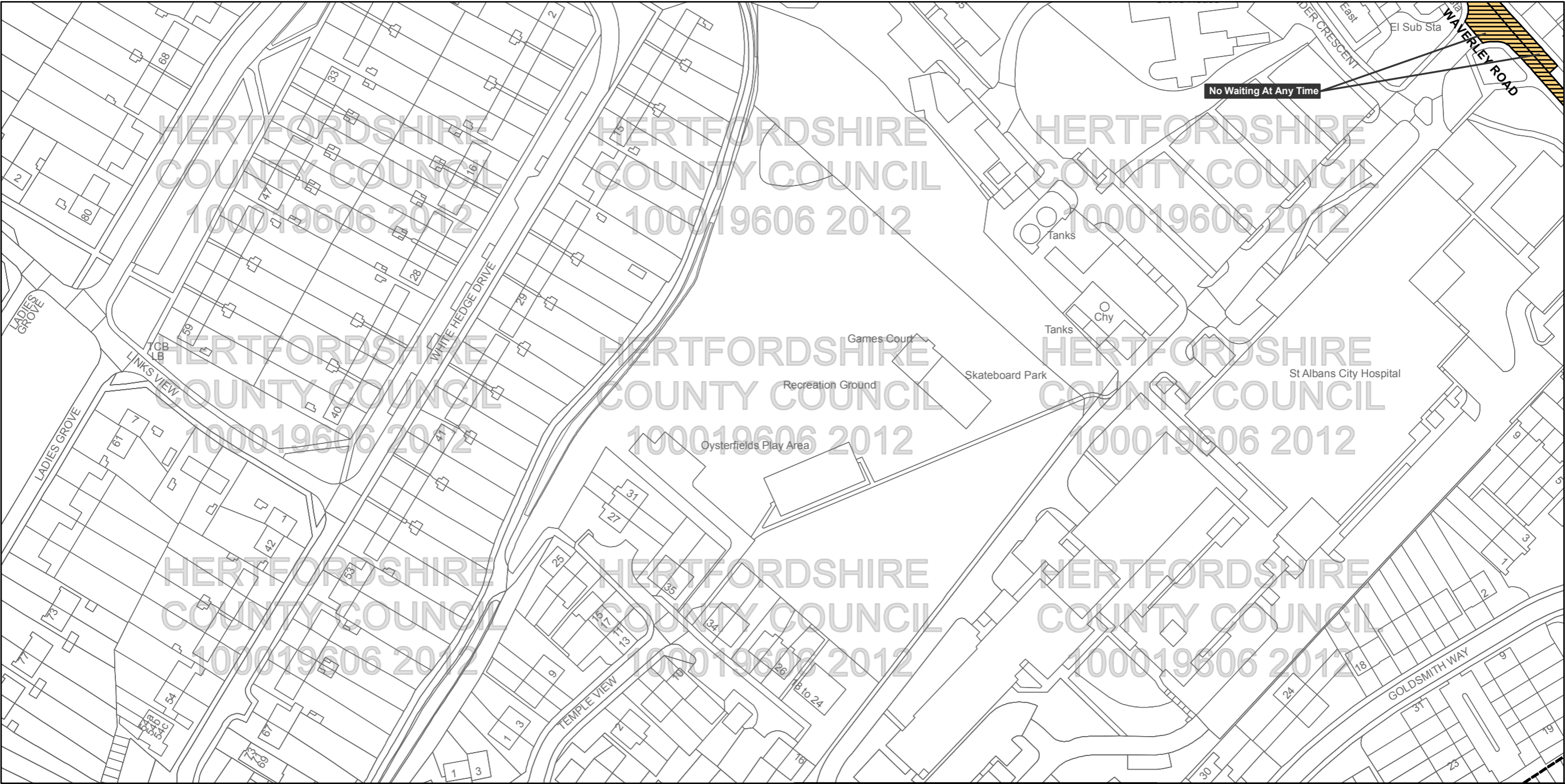


Hertfordshire County Council,
County Hall, Pegs Lane,
Hertford SG13 8DQ



St. Albans District Council,
Council Offices, Civic Centre,
St.Peters Street. St .Albans
Hertfordshire AL1 3JE

Sheet Active From: 06/07/2012



Legend

Parking prohibitions and Restrictions.

- No Stopping and No Loading/Unloading and No Waiting
- No Loading/Unloading and No Waiting
- No Waiting at Any Time
- Restricted Waiting

Designated Parking Places.

- Paid Parking
- Voucher and Permit Holders
- Free Parking
- Disabled Parking
- Loading Unloading

Other Prohibitions Restrictions or Parking.

- Taxi Bays
- Multiple Restriction
- Other Restrictions
- Total Restriction Zone (Can Occur in Conjunction with Other Restrictions)

Other Information.

- Controlled Parking Zone Boundary

60 30 0 60

At original drawing size this line represents 100mm

Title: City & District of St.Albans

Control of Parking Consolidation Order

SCALE: 1:1,250

Based upon the Ordnance Survey material with the permission of Ordnance Survey on behalf of the Controller of Her Majesty's Stationary Office © Crown copyright. Unauthorised reproduction infringes Crown copyright and may lead to prosecution or civil proceedings.
Hertfordshire County Council 100019606, 2012

All areas over which the provisions of the orders apply are defined by the shaded areas as shown on the following plans plus a contiguous area not indicated on the plans of verge and/or footway between the carriageway edge and the highway boundary. At all times current legislation applies to all areas. The plans in this schedule are based upon grid references of the Ordnance Survey National Grid defined by the OSGB36 triangulation.

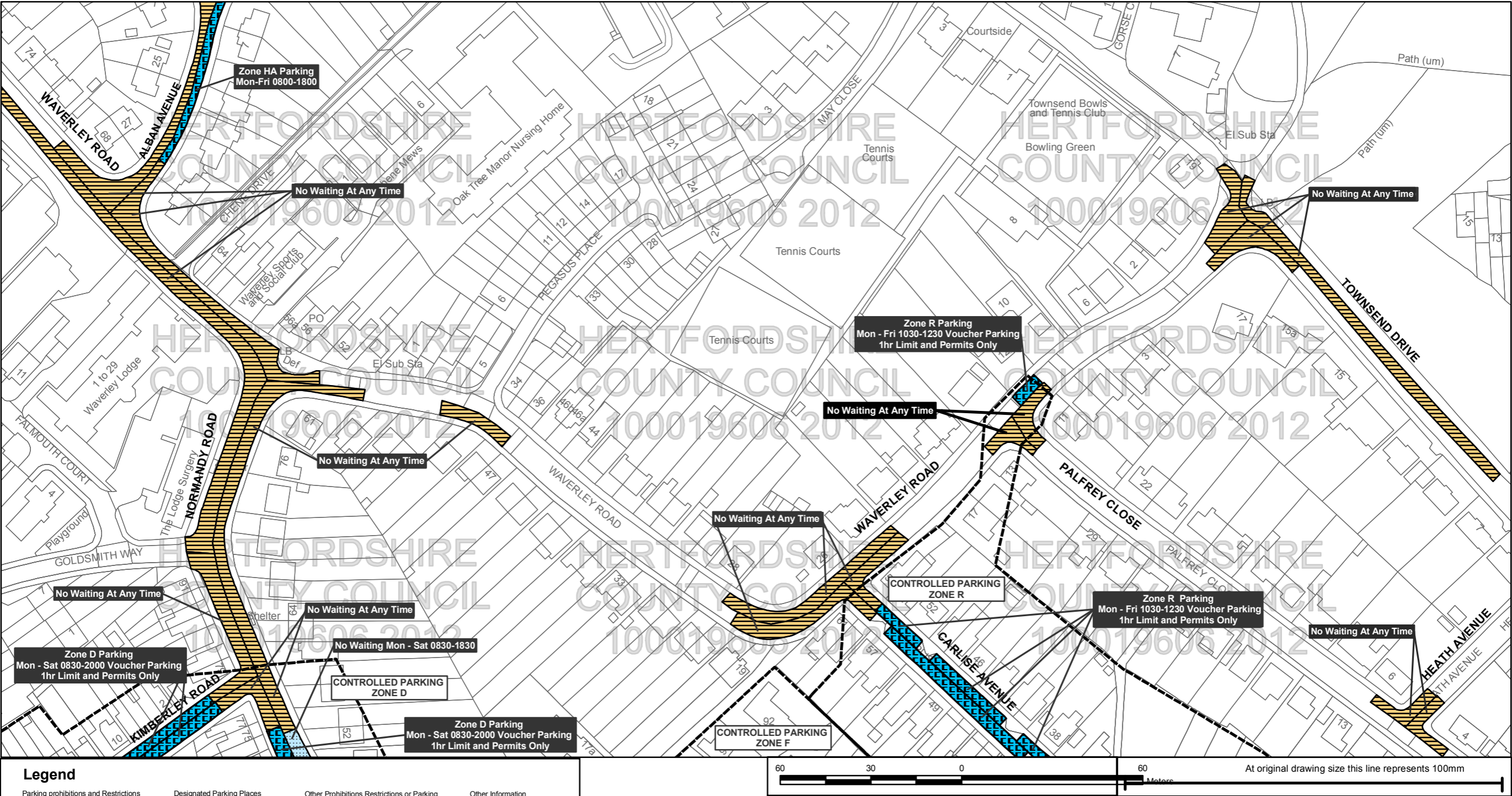


Hertfordshire County Council,
County Hall, Pegs Lane,
Hertford SG13 8DQ



St. Albans District Council,
Council Offices, Civic Centre,
St.Peters Street. St .Albans
Hertfordshire AL1 3JE

Sheet Active From: 06/07/2012



Legend

Parking prohibitions and Restrictions.

- No Stopping and No Loading/Unloading and No Waiting
- No Loading/Unloading and No Waiting
- No Waiting at Any Time
- Restricted Waiting

Designated Parking Places.

- Paid Parking
- Voucher and Permit Holders
- Free Parking
- Disabled Parking
- Loading Unloading

Other Prohibitions Restrictions or Parking.

- Taxi Bays
- Multiple Restriction
- Other Restrictions
- Total Restriction Zone (Can Occur in Conjunction with Other Restrictions)

Other Information.

- Controlled Parking Zone Boundary

Title: City & District of St.Albans
Control of Parking Consolidation Order

SCALE: 1:1,250

Based upon the Ordnance Survey material with the permission of Ordnance Survey on behalf of the Controller of Her Majesty's Stationary Office © Crown copyright. Unauthorised reproduction infringes Crown copyright and may lead to prosecution or civil proceedings.
Hertfordshire County Council 100019606, 2012

All areas over which the provisions of the orders apply are defined by the shaded areas as shown on the following plans plus a contiguous area not indicated on the plans of verge and/or footway between the carriageway edge and the highway boundary. At all times current legislation applies to all areas. The plans in this schedule are based upon grid references of the Ordnance Survey National Grid defined by the OSGB36 triangulation.

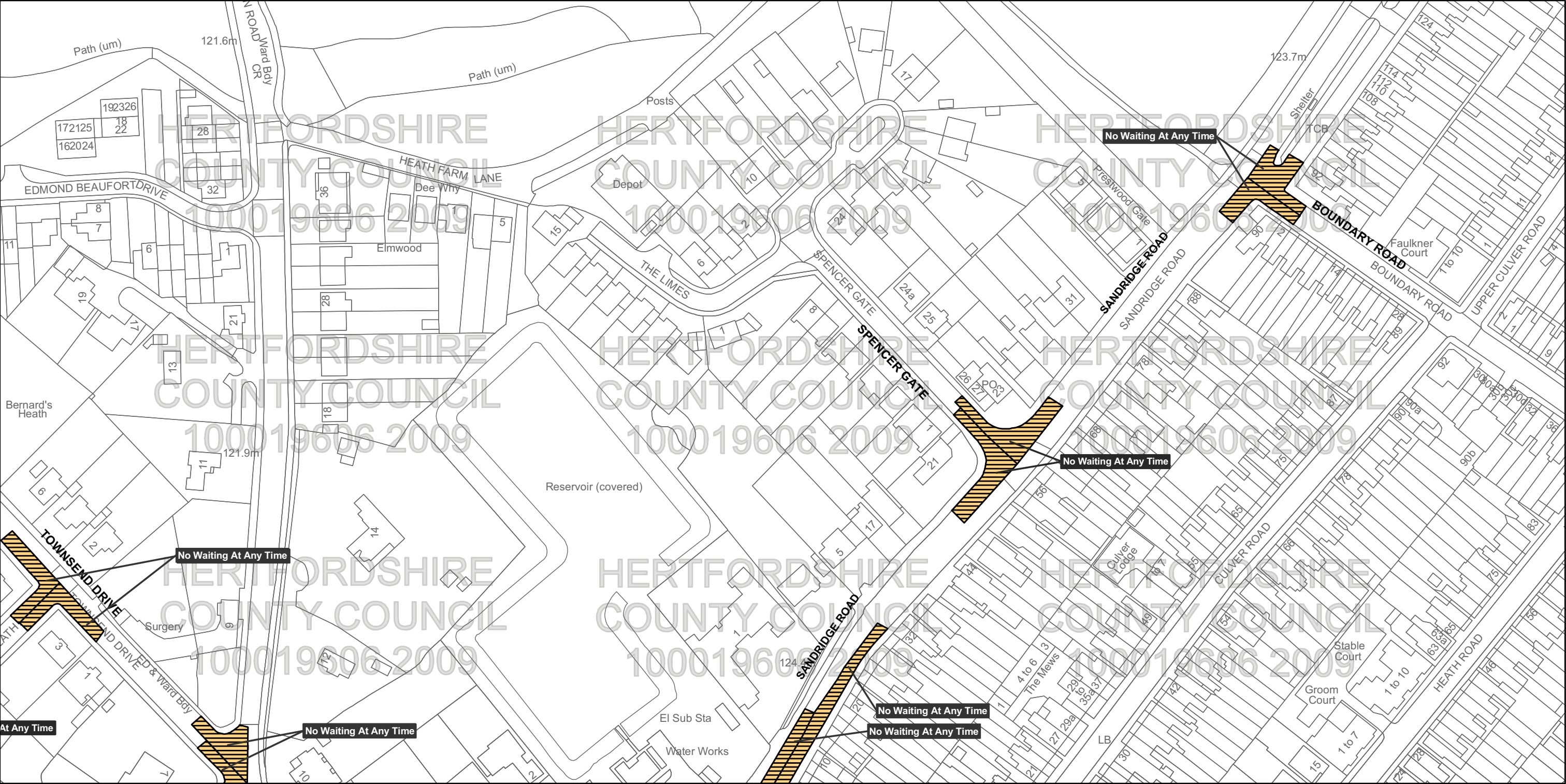


Hertfordshire County Council,
County Hall, Pegs Lane,
Hertford SG13 8DQ



St. Albans District Council,
Council Offices, Civic Centre,
St.Peters Street. St .Albans
Hertfordshire AL1 3JE

Sheet Active From: 11/08/2009



Legend

Parking prohibitions and Restrictions.

- No Stopping and No Loading/Unloading and No Waiting
- No Loading/Unloading and No Waiting
- No Waiting at Any Time
- Restricted Waiting

Designated Parking Places

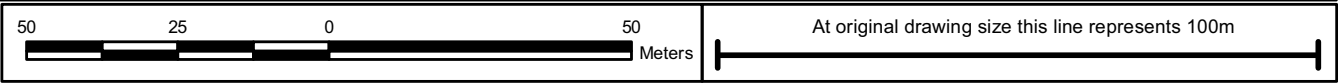
- Paid Parking
- Voucher and Permit Holders
- Free Parking
- Disabled Parking
- Loading Unloading

Other Prohibitions Restrictions or Parking.

- Taxi Bays
- Multiple Restriction
- Other Restrictions
- Total Restriction Zone (Can Occur in Conjunction with Other Restrictions)

Other Information

- Controlled Parking Zone Boundary



Title: City & District of St.Albans
Control of Parking Consolidation Order

SCALE: 1:1,250

Based upon the Ordnance Survey material with the permission of Ordnance Survey on behalf of the Controller of Her Majesty's Stationary Office © Crown copyright. Unauthorised reproduction infringes Crown copyright and may lead to prosecution or civil proceedings.
Hertfordshire County Council 100019606, 2009

All areas over which the provisions of the orders apply are defined by the shaded areas as shown on the following plans plus a contiguous area not indicated on the plans of verge and/or footway between the carriageway edge and the highway boundary. At all times current legislation applies to all areas. The plans in this schedule are based upon grid references of the Ordnance Survey National Grid defined by the OSGB36 triangulation.

Plan No: STA0838 St Albans



Hertfordshire County Council,
County Hall, Pegs Lane,
Hertford SG13 8DQ



St. Albans District Council,
Council Offices, Civic Centre,
St.Peters Street. St .Albans
Hertfordshire AL1 3JE

Sheet Revision Number: 1

Sheet Active From: 04/10/2004



Legend

Parking prohibitions and Restrictions.

- No Stopping and No Loading/Unloading and No Waiting
- No Loading/Unloading and No Waiting
- No Waiting at Any Time
- Restricted Waiting

Designated Parking Places.

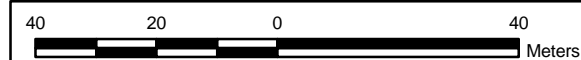
- Paid Parking
- Voucher and Permit Holders
- Free Parking
- Disabled Parking
- Loading Unloading

Other Prohibitions Restrictions or Parking.

- Taxi Bays
- Multiple Restriction
- Other Restrictions
- Total Restriction Zone (Can Occur in Conjunction with Other Restrictions)

Other Information

- Controlled Parking Zone Boundary



At original drawing size this line represents 1000mm

Title: St Albans District Council TRO Consolidation Order

SCALE: 1:1,250

Based upon the Ordnance Survey material with the permission of Ordnance Survey on behalf of the Controller of Her Majesty's Stationary Office © Crown copyright. Unauthorised reproduction infringes Crown copyright and may lead to prosecution or civil proceedings.
Hertfordshire County Council 100019606, 2004

All areas over which the provisions of the orders apply are defined by the shaded areas as shown on the following plans plus a contiguous area not indicated on the plans of verge and/or footway between the carriageway edge and the highway boundary. At all times current legislation applies to all areas. The plans in this schedule are based upon grid references of the Ordnance Survey National Grid defined by the OSGB36 triangulation.

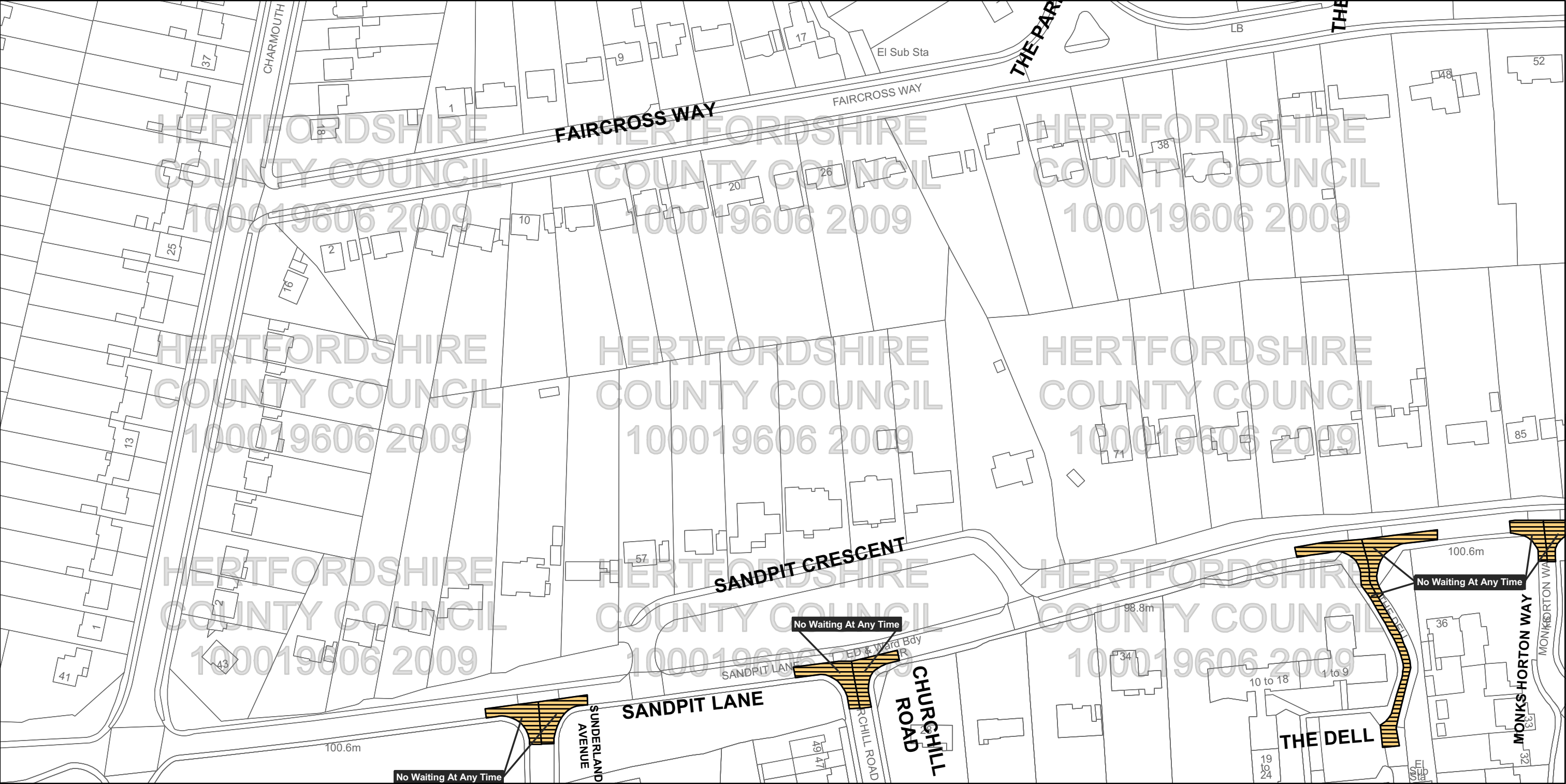


Hertfordshire County Council,
County Hall, Pegs Lane,
Hertford SG13 8DQ



St. Albans District Council,
Council Offices, Civic Centre,
St.Peters Street. St .Albans
Hertfordshire AL1 3JE

Sheet Active From: 11/08/2009



Legend

Parking prohibitions and Restrictions.

- No Stopping and No Loading/Unloading and No Waiting
- No Loading/Unloading and No Waiting
- No Waiting at Any Time
- Restricted Waiting

Designated Parking Places

- Paid Parking
- Voucher and Permit Holders
- Free Parking
- Disabled Parking
- Loading Unloading

Other Prohibitions Restrictions or Parking.

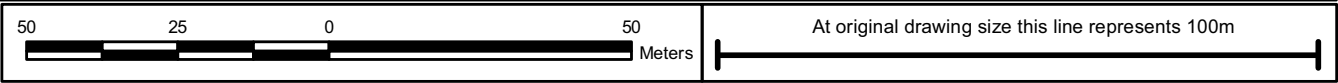
- Taxi Bays
- Multiple Restriction
- Other Restrictions
- Total Restriction Zone (Can Occur in Conjunction with Other Restrictions)

Other Information

- Controlled Parking Zone Boundary

Title: City & District of St.Albans
Control of Parking Consolidation Order

SCALE: 1:1,250



Based upon the Ordnance Survey material with the permission of Ordnance Survey on behalf of the Controller of Her Majesty's Stationary Office © Crown copyright. Unauthorised reproduction infringes Crown copyright and may lead to prosecution or civil proceedings.
Hertfordshire County Council 100019606, 2009

All areas over which the provisions of the orders apply are defined by the shaded areas as shown on the following plans plus a contiguous area not indicated on the plans of verge and/or footway between the carriageway edge and the highway boundary. At all times current legislation applies to all areas. The plans in this schedule are based upon grid references of the Ordnance Survey National Grid defined by the OSGB36 triangulation.

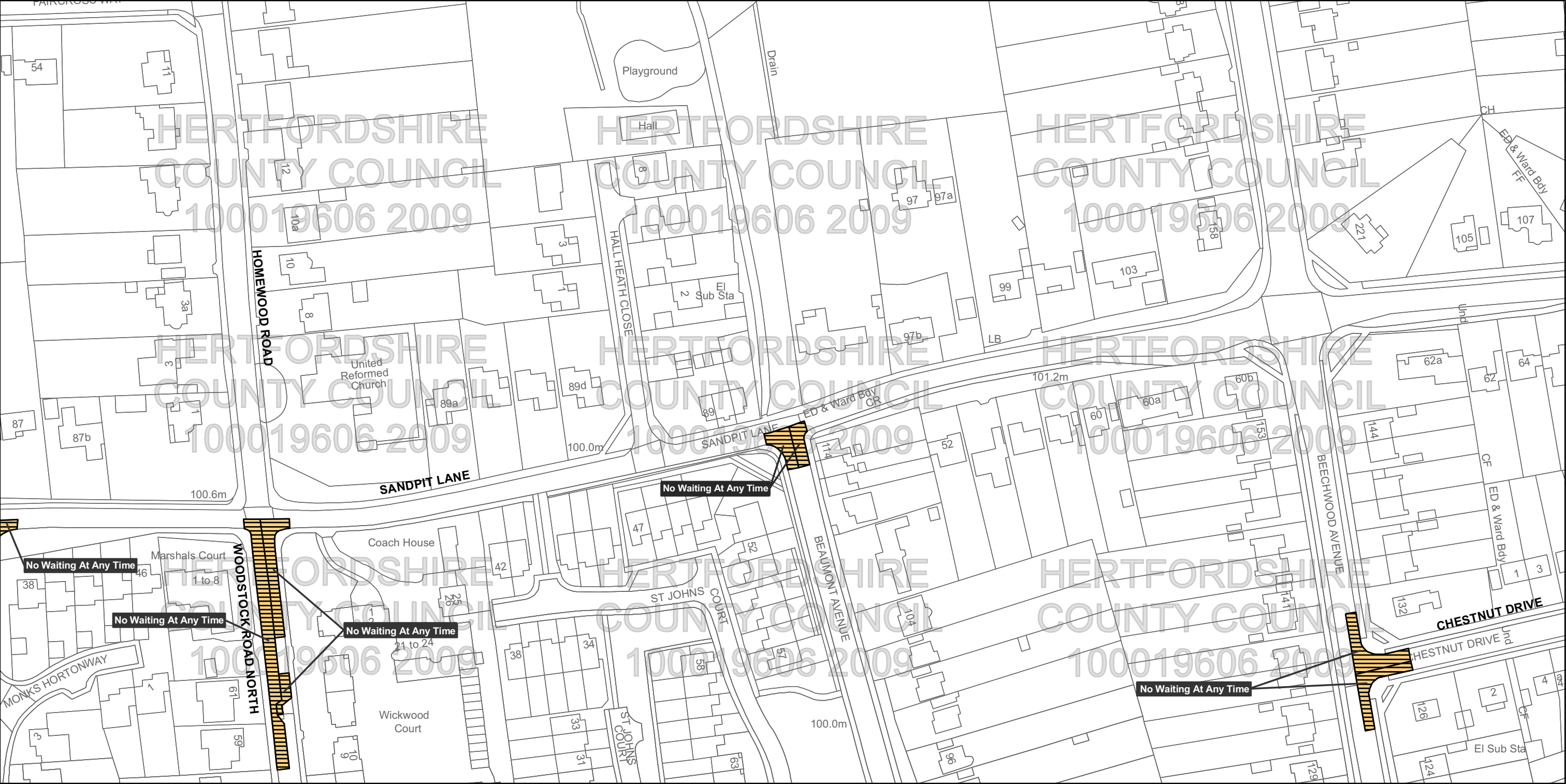


Hertfordshire County Council,
County Hall, Pegs Lane,
Hertford SG13 8DQ



St. Albans District Council,
Council Offices, Civic Centre,
St.Peters Street. St .Albans
Hertfordshire AL1 3JE

Sheet Active From: 11/08/2009



Legend

Parking prohibitions and Restrictions.

- No Stopping and No Loading/Unloading and No Waiting
- No Loading/Unloading and No Waiting
- No Waiting at Any Time
- Restricted Waiting

Designated Parking Places

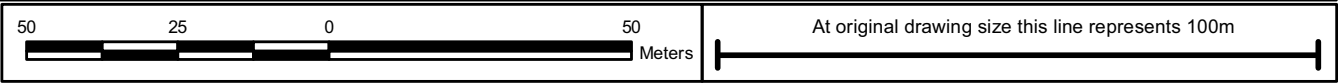
- Paid Parking
- Voucher and Permit Holders
- Free Parking
- Disabled Parking
- Loading Unloading

Other Prohibitions Restrictions or Parking.

- Taxi Bays
- Multiple Restriction
- Other Restrictions
- Total Restriction Zone (Can Occur in Conjunction with Other Restrictions)

Other Information

- Controlled Parking Zone Boundary



Title: City & District of St.Albans
Control of Parking Consolidation Order

SCALE: 1:1,250

Based upon the Ordnance Survey material with the permission of Ordnance Survey on behalf of the Controller of Her Majesty's Stationary Office © Crown copyright. Unauthorised reproduction infringes Crown copyright and may lead to prosecution or civil proceedings.
Hertfordshire County Council 100019606, 2009

All areas over which the provisions of the orders apply are defined by the shaded areas as shown on the following plans plus a contiguous area not indicated on the plans of verge and/or footway between the carriageway edge and the highway boundary. At all times current legislation applies to all areas. The plans in this schedule are based upon grid references of the Ordnance Survey National Grid defined by the OSGB36 triangulation.

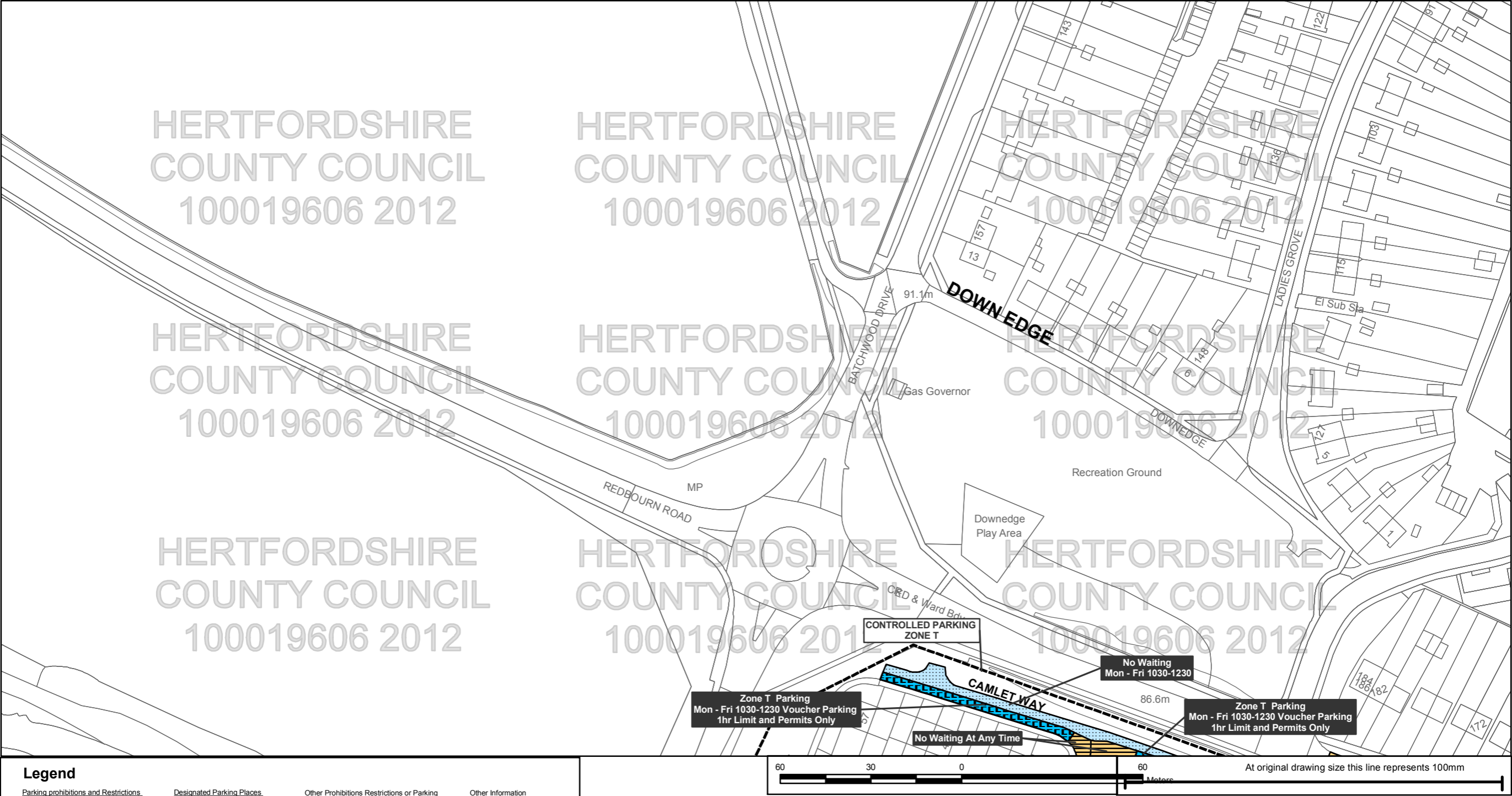


Hertfordshire County Council,
County Hall, Pegs Lane,
Hertford SG13 8DQ



St. Albans District Council,
Council Offices, Civic Centre,
St.Peters Street. St .Albans
Hertfordshire AL1 3JE

Sheet Active From: 06/07/2012



Legend

Parking prohibitions and Restrictions.

- No Stopping and No Loading/Unloading and No Waiting
- No Loading/Unloading and No Waiting
- No Waiting at Any Time
- Restricted Waiting

Designated Parking Places.

- Paid Parking
- Voucher and Permit Holders
- Free Parking
- Disabled Parking
- Loading Unloading

Other Prohibitions Restrictions or Parking.

- Taxi Bays
- Multiple Restriction
- Other Restrictions
- Total Restriction Zone (Can Occur in Conjunction with Other Restrictions)

Other Information.

- Controlled Parking Zone Boundary

Title: City & District of St.Albans
Control of Parking Consolidation Order

SCALE: 1:1,250

Based upon the Ordnance Survey material with the permission of Ordnance Survey on behalf of the Controller of Her Majesty's Stationary Office © Crown copyright. Unauthorised reproduction infringes Crown copyright and may lead to prosecution or civil proceedings.
Hertfordshire County Council 100019606, 2012

All areas over which the provisions of the orders apply are defined by the shaded areas as shown on the following plans plus a contiguous area not indicated on the plans of verge and/or footway between the carriageway edge and the highway boundary. At all times current legislation applies to all areas. The plans in this schedule are based upon grid references of the Ordnance Survey National Grid defined by the OSGB36 triangulation.



Legend

Parking prohibitions and Restrictions.

- No Stopping and No Loading/Unloading and No Waiting
- No Loading/Unloading and No Waiting
- No Waiting at Any Time
- Restricted Waiting

Designated Parking Places.

- Paid Parking
- Voucher and Permit Holders
- Free Parking
- Disabled Parking
- Loading Unloading

Other Prohibitions Restrictions or Parking.

- Taxi Bays
- Multiple Restriction
- Other Restrictions
- Total Restriction Zone (Can Occur in Conjunction with Other Restrictions)

Other Information

- Controlled Parking Zone Boundary

4020040

Meters

At original drawing size this line represents 1000mm

Title: St Albans District Council TRO Consolidation Order

SCALE: 1:1,250

Based upon the Ordnance Survey material with the permission of Ordnance Survey on behalf of the Controller of Her Majesty's Stationary Office © Crown copyright. Unauthorised reproduction infringes Crown copyright and may lead to prosecution or civil proceedings.
Hertfordshire County Council 100019606, 2004

All areas over which the provisions of the orders apply are defined by the shaded areas as shown on the following plans plus a contiguous area not indicated on the plans of verge and/or footway between the carriageway edge and the highway boundary. At all times current legislation applies to all areas. The plans in this schedule are based upon grid references of the Ordnance Survey National Grid defined by the OSGB36 triangulation.

Plan No: STA0860 St.Albans



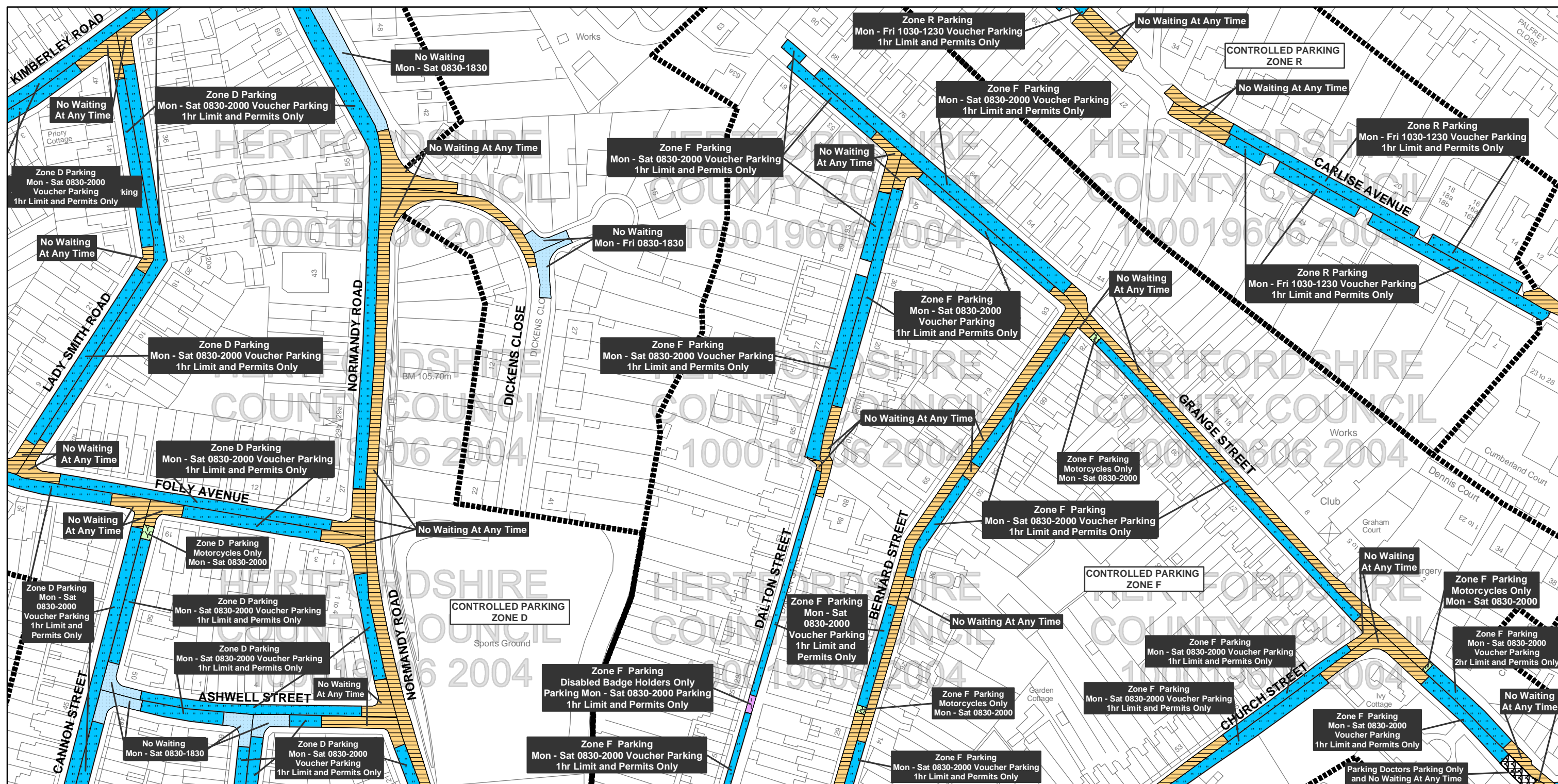
Hertfordshire County Council,
County Hall, Pegs Lane,
Hertford SG13 8DQ



St. Albans District Council,
Council Offices, Civic Centre,
St.Peters Street. St .Albans
Hertfordshire AL1 3JE

Sheet Revision Number: 1

Sheet Active From: 04/10/2004



Legend

Parking prohibitions and Restrictions.

- No Stopping and No Loading/Unloading and No Waiting
- No Loading/Unloading and No Waiting
- No Waiting at Any Time
- Restricted Waiting

Designated Parking Places.

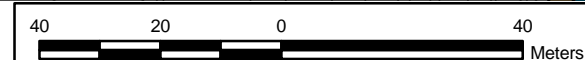
- Paid Parking
- Voucher and Permit Holders
- Free Parking
- Disabled Parking
- Loading Unloading

Other Prohibitions Restrictions or Parking.

- Taxi Bays
- Multiple Restriction
- Other Restrictions
- Total Restriction Zone (Can Occur in Conjunction with Other Restrictions)

Other Information

- Controlled Parking Zone Boundary



At original drawing size this line represents 1000mm

Title: St Albans District Council TRO Consolidation Order

SCALE: 1:1,250

Based upon the Ordnance Survey material with the permission of Ordnance Survey on behalf of the Controller of Her Majesty's Stationary Office © Crown copyright. Unauthorised reproduction infringes Crown copyright and may lead to prosecution or civil proceedings.
Hertfordshire County Council 100019606, 2004

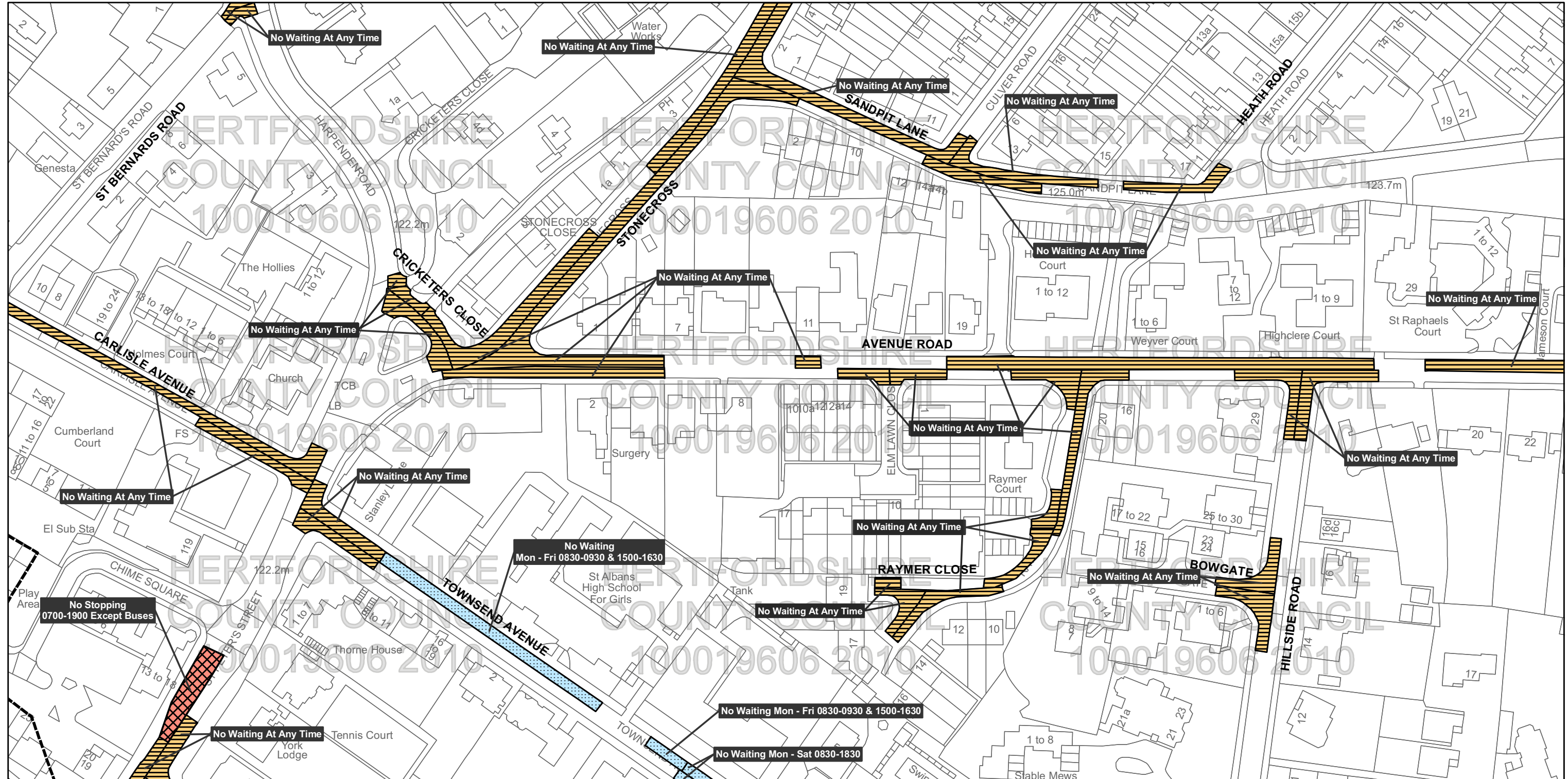
All areas over which the provisions of the orders apply are defined by the shaded areas as shown on the following plans plus a contiguous area not indicated on the plans of verge and/or footway between the carriageway edge and the highway boundary. At all times current legislation applies to all areas. The plans in this schedule are based upon grid references of the Ordnance Survey National Grid defined by the OSGB36 triangulation.



St Albans
CITY AND DISTRICT

Sheet Revision Number: 4

Sheet Active From: 01/11/2010



SCA

At original drawing size this line represents 100mm

All areas over which the provisions of the orders apply are defined by the shaded areas as shown on the following plans plus a contiguous area not indicated on the plans of verge and/or footway between the carriageway edge and the highway boundary. At all times current legislation applies to all areas. The plans in this schedule are based upon grid references of the Ordnance Survey National Grid defined by the OSGB36 triangulation.

Plan No: STA0862 St Albans



Hertfordshire County Council,
County Hall, Pegs Lane,
Hertford SG13 8DQ



St. Albans District Council,
Council Offices, Civic Centre,
St.Peters Street. St .Albans
Hertfordshire AL1 3JE

Sheet Revision Number: 1

Sheet Active From: 04/10/2004



Legend

Parking prohibitions and Restrictions.

- No Stopping and No Loading/Unloading and No Waiting
- No Loading/Unloading and No Waiting
- No Waiting at Any Time
- Restricted Waiting

Designated Parking Places.

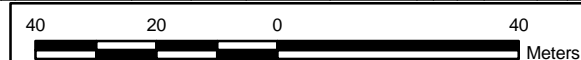
- Paid Parking
- Voucher and Permit Holders
- Free Parking
- Disabled Parking
- Loading Unloading

Other Prohibitions Restrictions or Parking.

- Taxi Bays
- Multiple Restriction
- Other Restrictions
- Total Restriction Zone (Can Occur in Conjunction with Other Restrictions)

Other Information

- Controlled Parking Zone Boundary



At original drawing size this line represents 1000mm

Title: St Albans District Council TRO Consolidation Order

SCALE: 1:1,250

Based upon the Ordnance Survey material with the permission of Ordnance Survey on behalf of the Controller of Her Majesty's Stationary Office © Crown copyright. Unauthorised reproduction infringes Crown copyright and may lead to prosecution or civil proceedings.
Hertfordshire County Council 100019606, 2004

All areas over which the provisions of the orders apply are defined by the shaded areas as shown on the following plans plus a contiguous area not indicated on the plans of verge and/or footway between the carriageway edge and the highway boundary. At all times current legislation applies to all areas. The plans in this schedule are based upon grid references of the Ordnance Survey National Grid defined by the OSGB36 triangulation.



Hertfordshire County Council,
County Hall, Pegs Lane,
Hertford SG13 8DQ



St. Albans District Council,
Council Offices, Civic Centre,
St.Peters Street. St .Albans
Hertfordshire AL1 3JE

Sheet Active From: 01/11/2010



Legend

Parking prohibitions and Restrictions.

- No Stopping and No Loading/Unloading and No Waiting
- No Loading/Unloading and No Waiting
- No Waiting at Any Time
- Restricted Waiting

Designated Parking Places

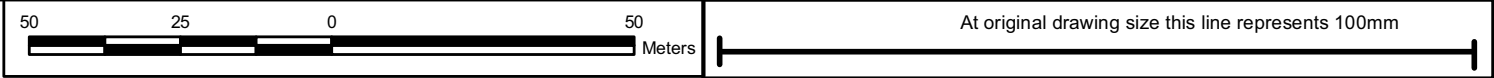
- Paid Parking
- Voucher and Permit Holders
- Free Parking
- Disabled Parking
- Loading Unloading

Other Prohibitions Restrictions or Parking.

- Taxi Bays
- Multiple Restriction
- Other Restrictions
- Total Restriction Zone (Can Occur in Conjunction with Other Restrictions)

Other Information

- Controlled Parking Zone Boundary



Title: City & District of St.Albans
Control of Parking Consolidation Order

SCALE: 1:1,250

Based upon the Ordnance Survey material with the permission of Ordnance Survey on behalf of the Controller of Her Majesty's Stationary Office © Crown copyright. Unauthorised reproduction infringes Crown copyright and may lead to prosecution or civil proceedings.
Hertfordshire County Council 100019606, 2010

All areas over which the provisions of the orders apply are defined by the shaded areas as shown on the following plans plus a contiguous area not indicated on the plans of verge and/or footway between the carriageway edge and the highway boundary. At all times current legislation applies to all areas. The plans in this schedule are based upon grid references of the Ordnance Survey National Grid defined by the OSGB36 triangulation.

Plan No: STA0864 St Albans



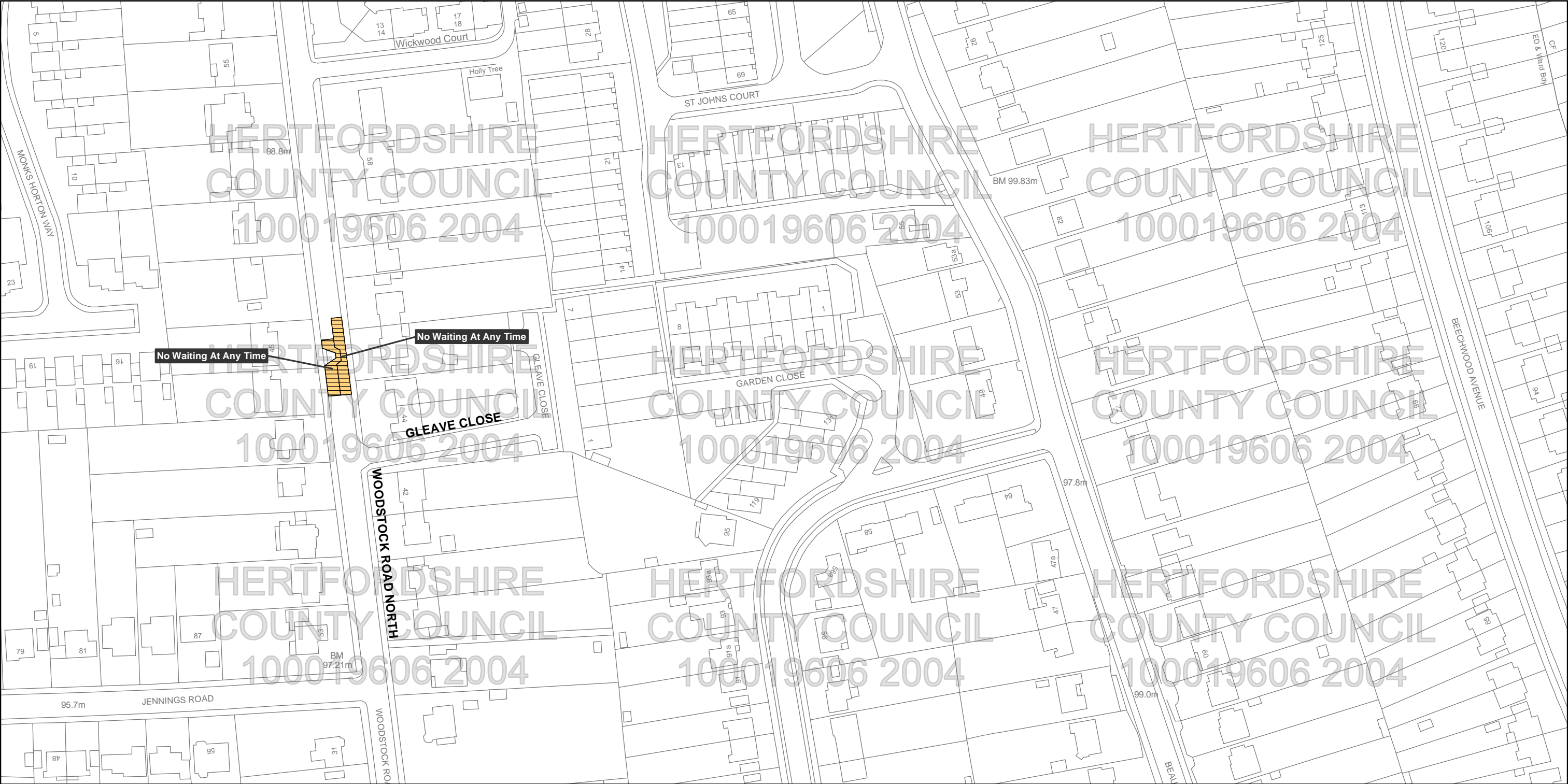
Hertfordshire County Council,
County Hall, Pegs Lane,
Hertford SG13 8DQ



St. Albans District Council,
Council Offices, Civic Centre,
St.Peters Street. St .Albans
Hertfordshire AL1 3JE

Sheet Revision Number: 1

Sheet Active From: 04/10/2004



Legend

Parking prohibitions and Restrictions.

- No Stopping and No Loading/Unloading and No Waiting
- No Loading/Unloading and No Waiting
- No Waiting at Any Time
- Restricted Waiting

Designated Parking Places.

- Paid Parking
- Voucher and Permit Holders
- Free Parking
- Disabled Parking
- Loading Unloading

Other Prohibitions Restrictions or Parking.

- Taxi Bays
- Multiple Restriction
- Other Restrictions
- Total Restriction Zone (Can Occur in Conjunction with Other Restrictions)

Other Information

- Controlled Parking Zone Boundary



Title: St Albans District Council TRO Consolidation Order

SCALE: 1:1,250

Based upon the Ordnance Survey material with the permission of Ordnance Survey on behalf of the Controller of Her Majesty's Stationary Office © Crown copyright. Unauthorised reproduction infringes Crown copyright and may lead to prosecution or civil proceedings.
Hertfordshire County Council 100019606, 2004

All areas over which the provisions of the orders apply are defined by the shaded areas as shown on the following plans plus a contiguous area not indicated on the plans of verge and/or footway between the carriageway edge and the highway boundary. At all times current legislation applies to all areas. The plans in this schedule are based upon grid references of the Ordnance Survey National Grid defined by the OSGB36 triangulation.

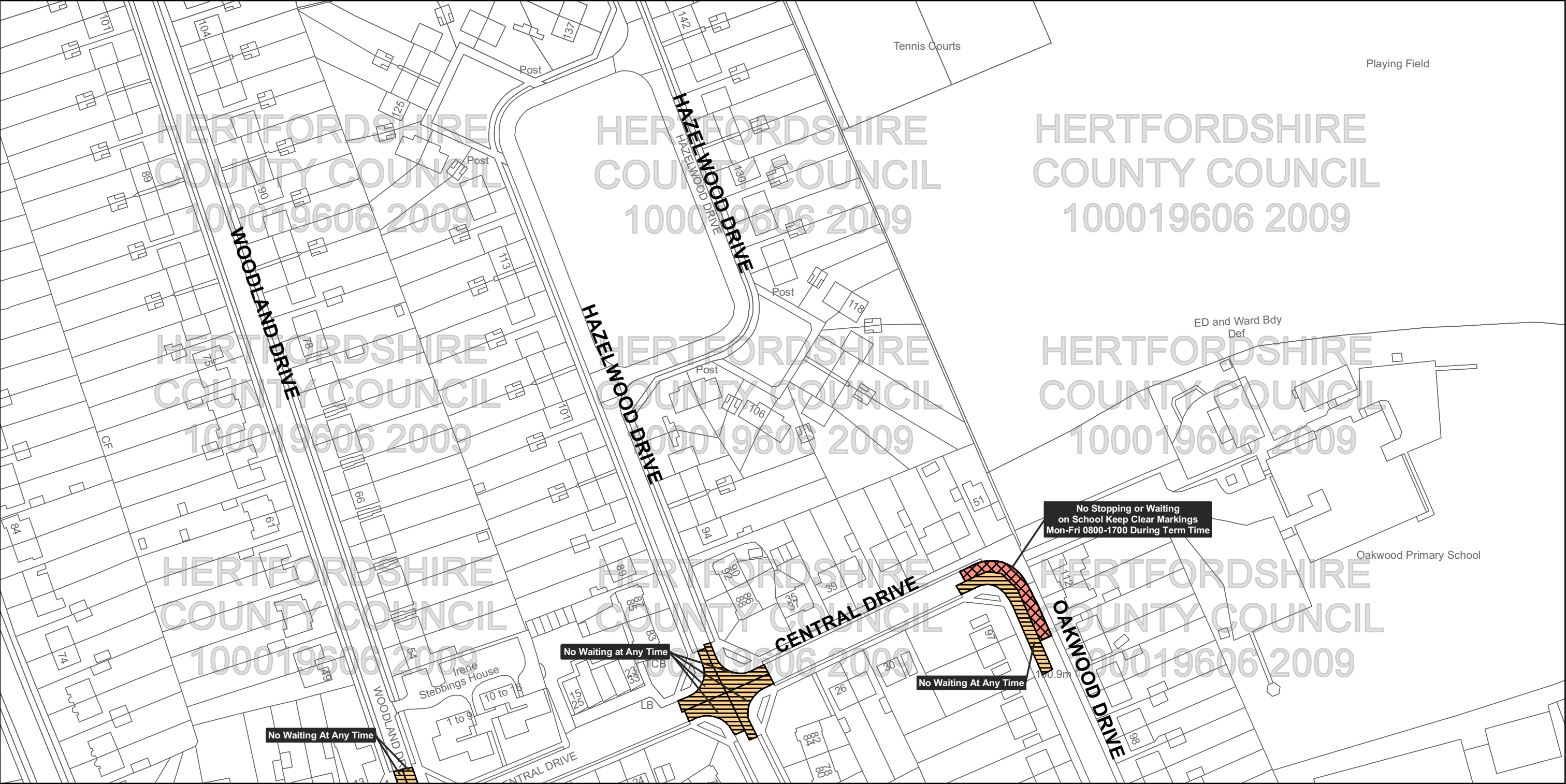


Hertfordshire County Council,
County Hall, Pegs Lane,
Hertford SG13 8DQ

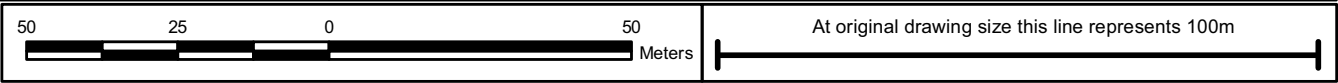


St. Albans District Council,
Council Offices, Civic Centre,
St.Peters Street. St .Albans
Hertfordshire AL1 3JE

Sheet Active From: 11/08/2009



Legend			
Parking prohibitions and Restrictions.	Designated Parking Places	Other Prohibitions Restrictions or Parking.	Other Information
No Stopping and No Loading/Unloading and No Waiting	Paid Parking	Taxi Bays	Controlled Parking Zone Boundary
No Loading/Unloading and No Waiting	Voucher and Permit Holders	Multiple Restriction	
No Waiting at Any Time	Free Parking	Other Restrictions	
Restricted Waiting	Disabled Parking	Total Restriction Zone (Can Occur in Conjunction with Other Restrictions)	
	Loading Unloading		



Title: City & District of St.Albans
Control of Parking Consolidation Order

SCALE: 1:1,250

Based upon the Ordnance Survey material with the permission of Ordnance Survey on behalf of the Controller of Her Majesty's Stationary Office © Crown copyright. Unauthorised reproduction infringes Crown copyright and may lead to prosecution or civil proceedings.
Hertfordshire County Council 100019606, 2009

All areas over which the provisions of the orders apply are defined by the shaded areas as shown on the following plans plus a contiguous area not indicated on the plans of verge and/or footway between the carriageway edge and the highway boundary. At all times current legislation applies to all areas. The plans in this schedule are based upon grid references of the Ordnance Survey National Grid defined by the OSGB36 triangulation.

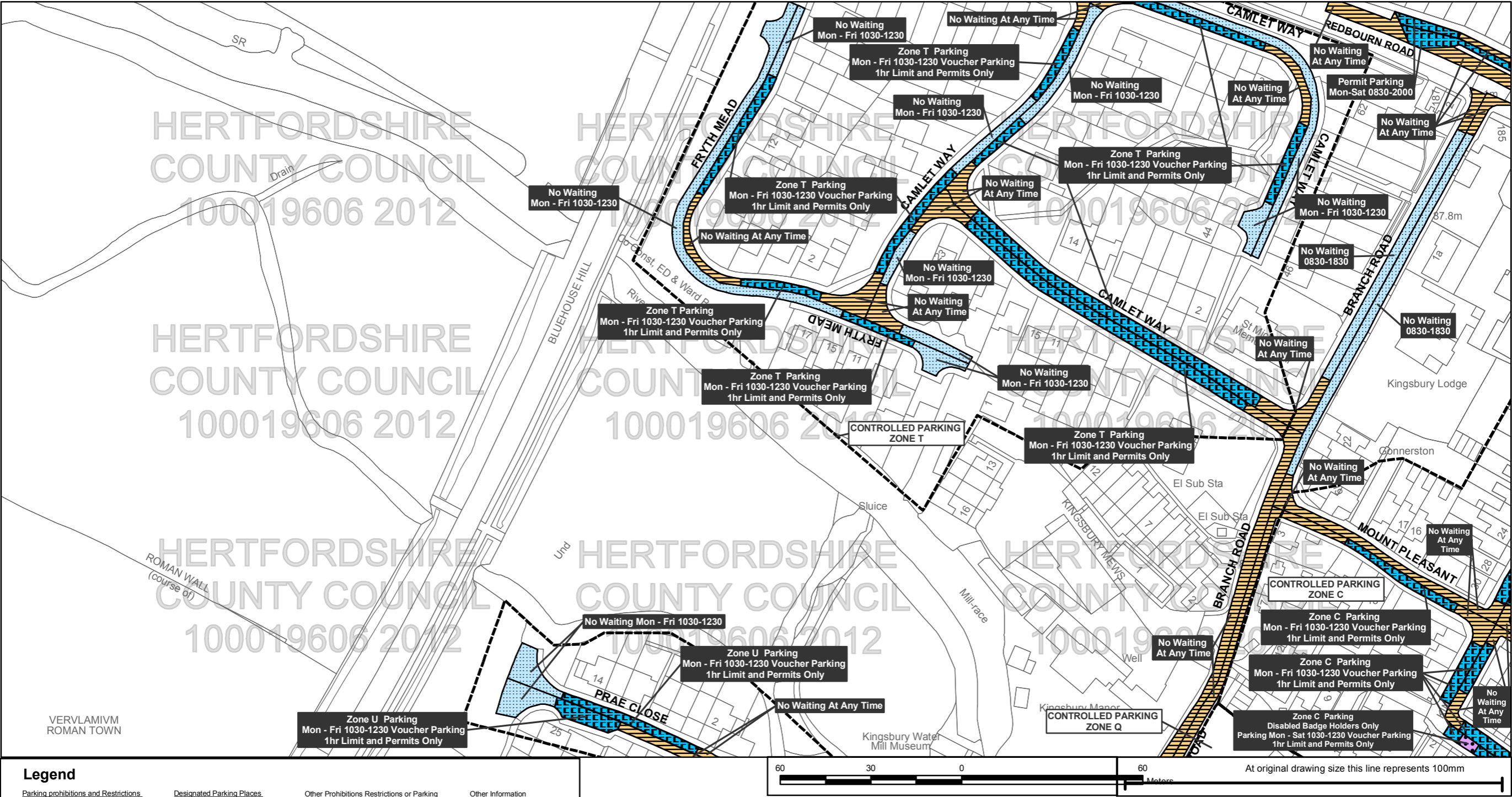


Hertfordshire County Council,
County Hall, Pegs Lane,
Hertford SG13 8DQ



St. Albans District Council,
Council Offices, Civic Centre,
St.Peters Street. St .Albans
Hertfordshire AL1 3JE

Sheet Active From: 06/07/2012



Title: City & District of St.Albans
Control of Parking Consolidation Order

SCALE: 1:1,250

Based upon the Ordnance Survey material with the permission of Ordnance Survey on behalf of the Controller of Her Majesty's Stationary Office © Crown copyright. Unauthorised reproduction infringes Crown copyright and may lead to prosecution or civil proceedings.
Hertfordshire County Council 100019606, 2012

All areas over which the provisions of the orders apply are defined by the shaded areas as shown on the following plans plus a contiguous area not indicated on the plans of verge and/or footway between the carriageway edge and the highway boundary. At all times current legislation applies to all areas. The plans in this schedule are based upon grid references of the Ordnance Survey National Grid defined by the OSGB36 triangulation.

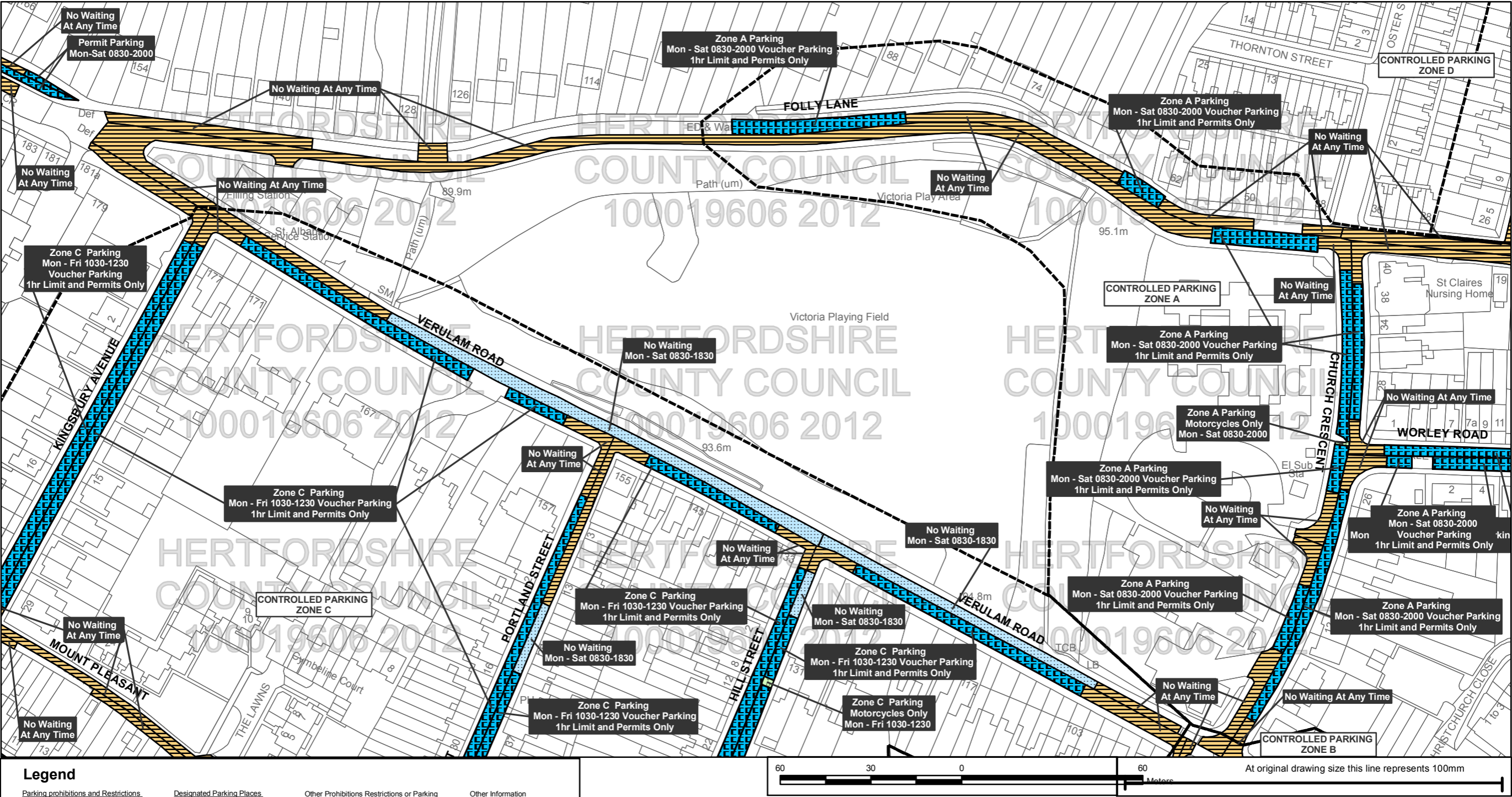


Hertfordshire County Council,
County Hall, Pegs Lane,
Hertford SG13 8DQ



St. Albans District Council,
Council Offices, Civic Centre,
St.Peters Street. St .Albans
Hertfordshire AL1 3JE

Sheet Active From: 06/07/2012



Title: City & District of St.Albans
Control of Parking Consolidation Order

SCALE: 1:1,250

Based upon the Ordnance Survey material with the permission of Ordnance Survey on behalf of the Controller of Her Majesty's Stationary Office © Crown copyright. Unauthorised reproduction infringes Crown copyright and may lead to prosecution or civil proceedings.
Hertfordshire County Council 100019606, 2012

All areas over which the provisions of the orders apply are defined by the shaded areas as shown on the following plans plus a contiguous area not indicated on the plans of verge and/or footway between the carriageway edge and the highway boundary. At all times current legislation applies to all areas. The plans in this schedule are based upon grid references of the Ordnance Survey National Grid defined by the OSGB36 triangulation.

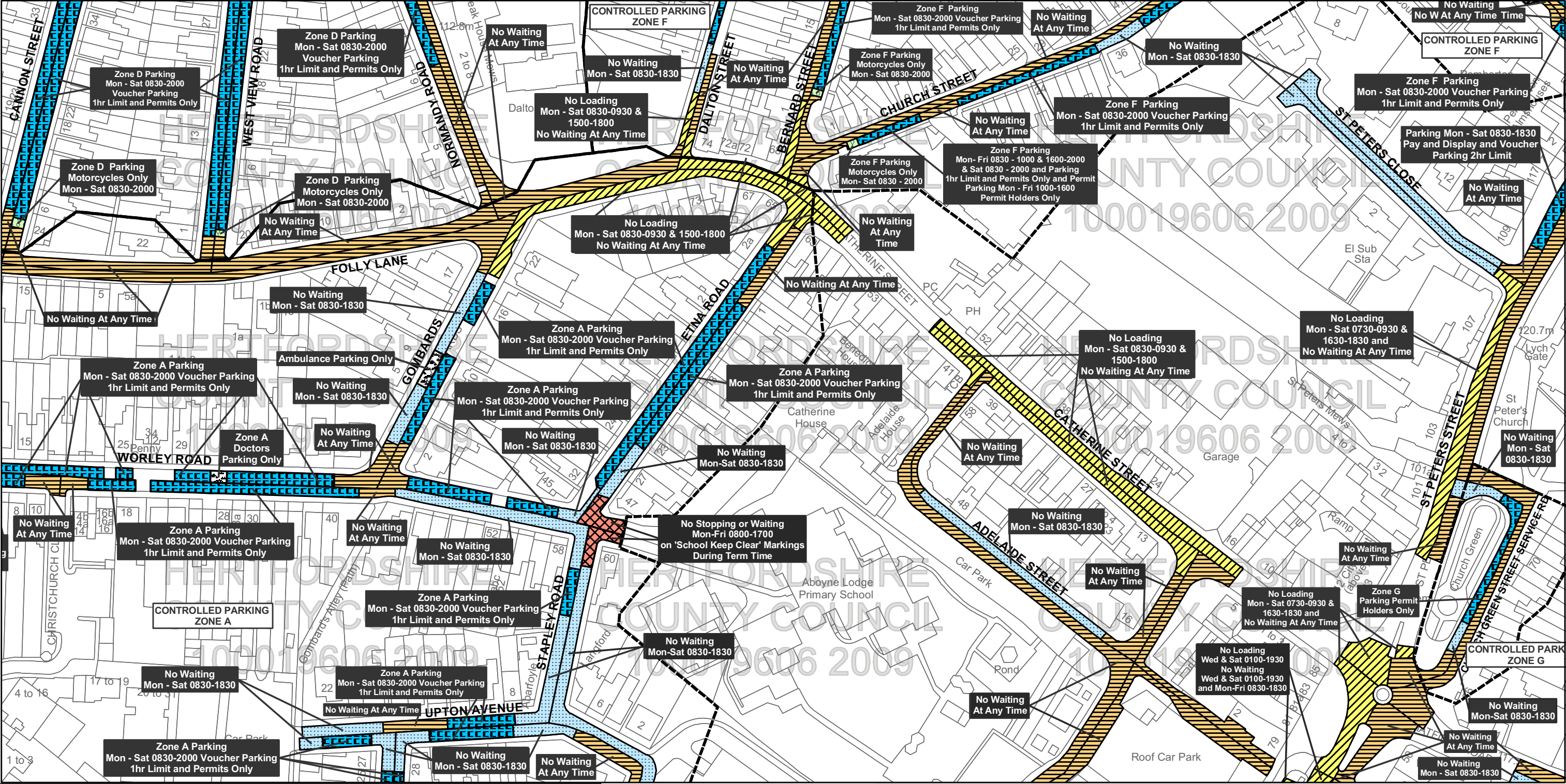


Hertfordshire County Council,
County Hall, Pegs Lane,
Hertford SG13 8DQ



St. Albans District Council,
Council Offices, Civic Centre,
St.Peters Street. St .Albans
Hertfordshire AL1 3JE

Sheet Active From: 11/08/2009



Legend

Parking prohibitions and Restrictions

- No Stopping and No Loading/Unloading and No Waiting
- No Loading/Unloading and No Waiting
- No Waiting at Any Time
- Restricted Waiting

Designated Parking Places

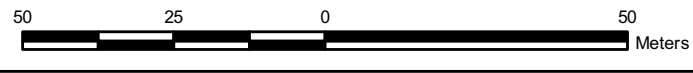
- Paid Parking
- Voucher and Permit Holders
- Free Parking
- Disabled Parking
- Loading Unloading

Other Prohibitions Restrictions or Parking

- Taxi Bays
- Multiple Restriction
- Other Restrictions
- Total Restriction Zone (Can Occur in Conjunction with Other Restrictions)

Other Information

- Controlled Parking Zone Boundary



At original drawing size this line represents 100m

Title: City & District of St.Albans
Control of Parking Consolidation Order

SCALE: 1:1,250

Based upon the Ordnance Survey material with the permission of Ordnance Survey on behalf of the Controller of Her Majesty's Stationary Office © Crown copyright. Unauthorised reproduction infringes Crown copyright and may lead to prosecution or civil proceedings.
Hertfordshire County Council 100019606, 2009

All areas over which the provisions of the orders apply are defined by the shaded areas as shown on the following plans plus a contiguous area not indicated on the plans of verge and/or footway between the carriageway edge and the highway boundary. At all times current legislation applies to all areas. The plans in this schedule are based upon grid references of the Ordnance Survey National Grid defined by the OSGB36 triangulation.

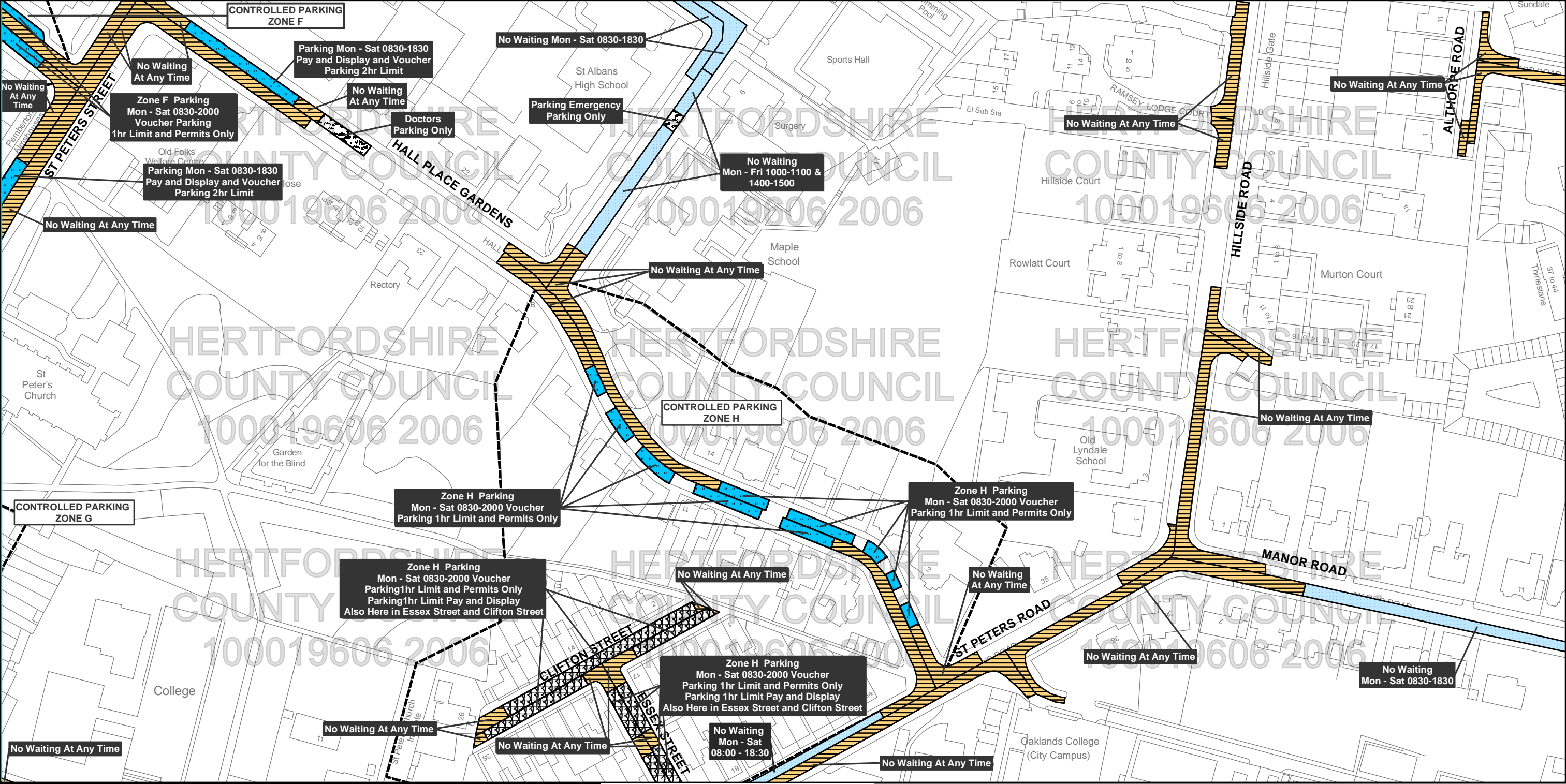


Hertfordshire County Council,
County Hall, Pegs Lane,
Hertford SG13 8DQ



St. Albans District Council,
Council Offices, Civic Centre,
St.Peters Street. St .Albans
Hertfordshire AL1 3JE

Sheet Active From: 09/01/2006



Legend

Parking prohibitions and Restrictions.

- No Stopping and No Loading/Unloading and No Waiting
- No Loading/Unloading and No Waiting
- No Waiting at Any Time
- Restricted Waiting

Designated Parking Places

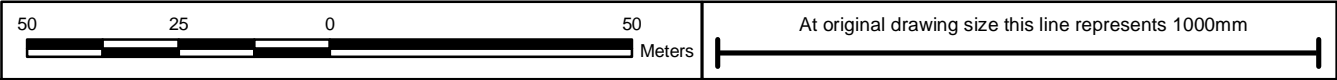
- Paid Parking
- Voucher and Permit Holders
- Free Parking
- Disabled Parking
- Loading Unloading

Other Prohibitions Restrictions or Parking.

- Taxi Bays
- Multiple Restriction
- Other Restrictions
- Total Restriction Zone (Can Occur in Conjunction with Other Restrictions)

Other Information

- Controlled Parking Zone Boundary



Title: City & District of St. Albans
Control of Parking Consolidation Order

SCALE: 1:1,250

Based upon the Ordnance Survey material with the permission of Ordnance Survey on behalf of the Controller of Her Majesty's Stationary Office © Crown copyright. Unauthorised reproduction infringes Crown copyright and may lead to prosecution or civil proceedings.
Hertfordshire County Council 100019606, 2006

All areas over which the provisions of the orders apply are defined by the shaded areas as shown on the following plans plus a contiguous area not indicated on the plans of verge and/or footway between the carriageway edge and the highway boundary. At all times current legislation applies to all areas. The plans in this schedule are based upon grid references of the Ordnance Survey National Grid defined by the OSGB36 triangulation.

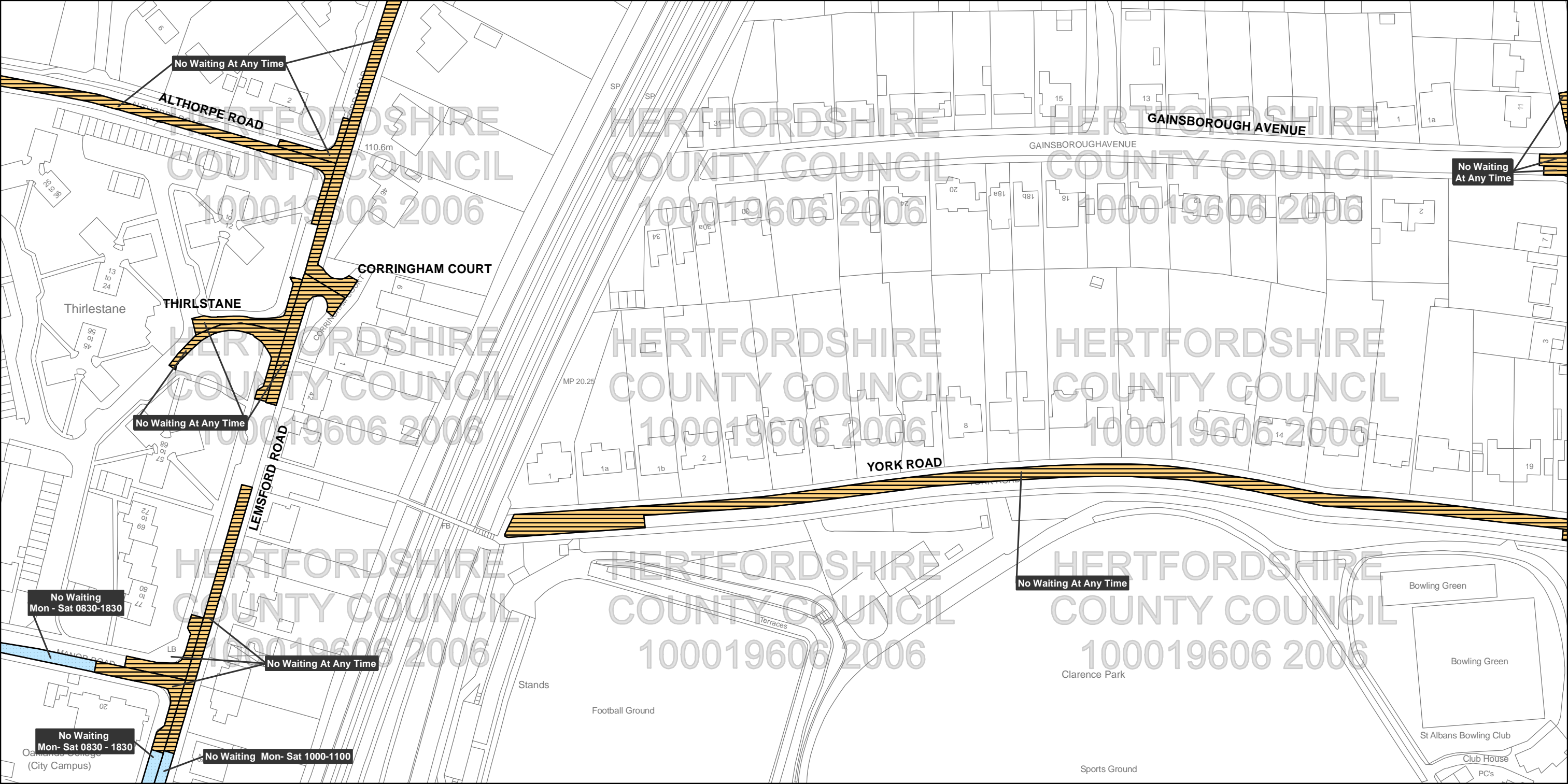


Hertfordshire County Council,
County Hall, Pegs Lane,
Hertford SG13 8DQ



St. Albans District Council,
Council Offices, Civic Centre,
St.Peters Street. St .Albans
Hertfordshire AL1 3JE

Sheet Active From: 11/04/2006



Legend

Parking prohibitions and Restrictions.

- No Stopping and No Loading/Unloading and No Waiting
- No Loading/Unloading and No Waiting
- No Waiting at Any Time
- Restricted Waiting

Designated Parking Places

- Paid Parking
- Voucher and Permit Holders
- Free Parking
- Disabled Parking
- Loading Unloading

Other Prohibitions Restrictions or Parking.

- Taxi Bays
- Multiple Restriction
- Other Restrictions
- Total Restriction Zone (Can Occur in Conjunction with Other Restrictions)

Other Information

- Controlled Parking Zone Boundary



At original drawing size this line represents 1000mm

Title: City & District of St.Albans
Control of Parking Consolidation Order

SCALE: 1:1,250

Based upon the Ordnance Survey material with the permission of Ordnance Survey on behalf of the Controller of Her Majesty's Stationary Office © Crown copyright. Unauthorised reproduction infringes Crown copyright and may lead to prosecution or civil proceedings.
Hertfordshire County Council 100019606, 2006

All areas over which the provisions of the orders apply are defined by the shaded areas as shown on the following plans plus a contiguous area not indicated on the plans of verge and/or footway between the carriageway edge and the highway boundary. At all times current legislation applies to all areas. The plans in this schedule are based upon grid references of the Ordnance Survey National Grid defined by the OSGB36 triangulation.

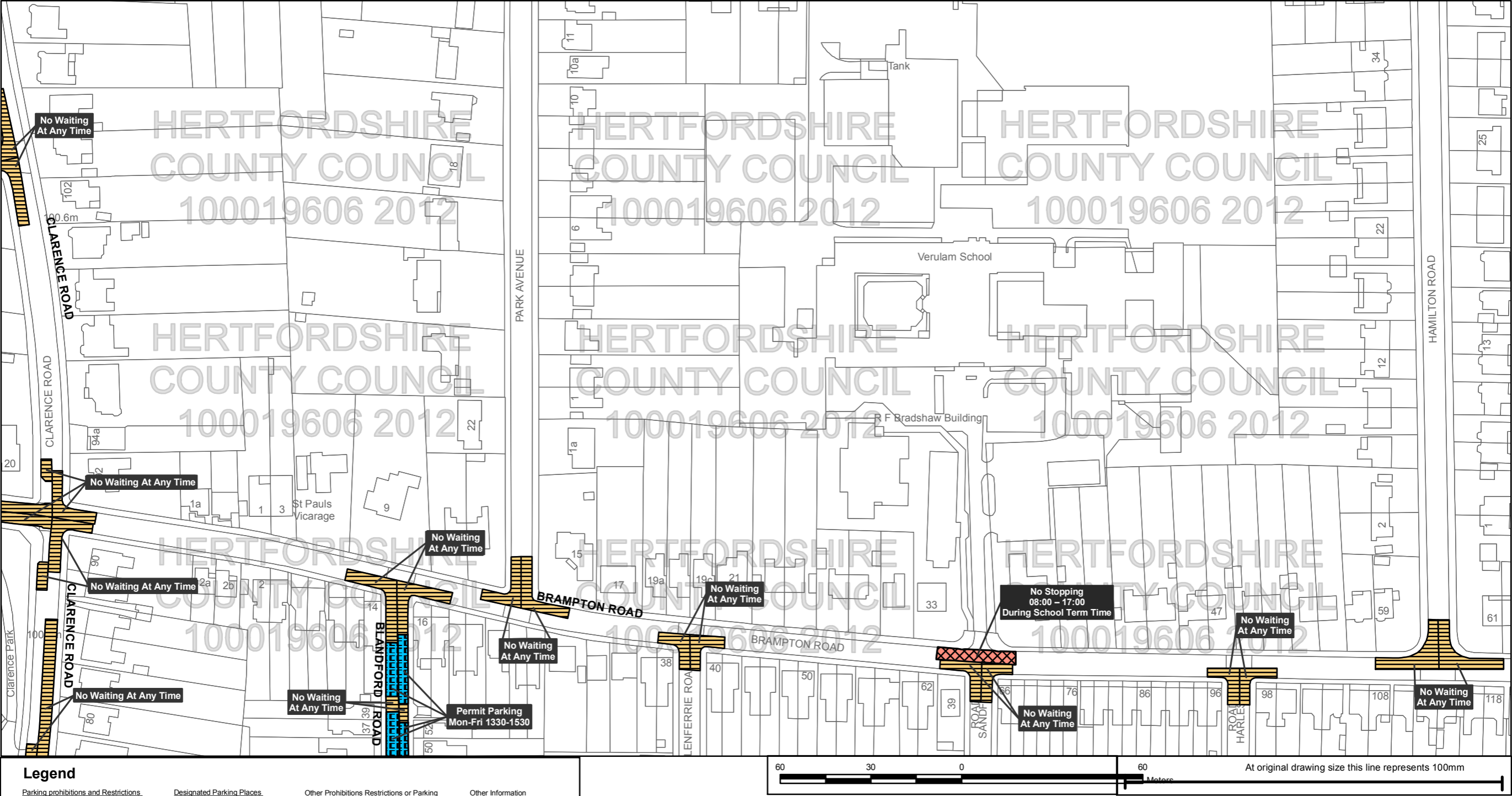


Hertfordshire County Council,
County Hall, Pegs Lane,
Hertford SG13 8DQ



St. Albans District Council,
Council Offices, Civic Centre,
St.Peters Street. St .Albans
Hertfordshire AL1 3JE

Sheet Active From: 06/07/2012



Legend

Parking prohibitions and Restrictions.

- No Stopping and No Loading/Unloading and No Waiting
- No Loading/Unloading and No Waiting
- No Waiting at Any Time
- Restricted Waiting

Designated Parking Places.

- Paid Parking
- Voucher and Permit Holders
- Free Parking
- Disabled Parking
- Loading Unloading

Other Prohibitions Restrictions or Parking.

- Taxi Bays
- Multiple Restriction
- Other Restrictions
- Total Restriction Zone (Can Occur in Conjunction with Other Restrictions)

Other Information.

- Controlled Parking Zone Boundary

Title: City & District of St.Albans
Control of Parking Consolidation Order

SCALE: 1:1,250

Based upon the Ordnance Survey material with the permission of Ordnance Survey on behalf of the Controller of Her Majesty's Stationary Office © Crown copyright. Unauthorised reproduction infringes Crown copyright and may lead to prosecution or civil proceedings.
Hertfordshire County Council 100019606, 2012

All areas over which the provisions of the orders apply are defined by the shaded areas as shown on the following plans plus a contiguous area not indicated on the plans of verge and/or footway between the carriageway edge and the highway boundary. At all times current legislation applies to all areas. The plans in this schedule are based upon grid references of the Ordnance Survey National Grid defined by the OSGB36 triangulation.

Plan No: STA0888 St Albans



Hertfordshire County Council,
County Hall, Pegs Lane,
Hertford SG13 8DQ



St. Albans District Council,
Council Offices, Civic Centre,
St.Peters Street. St .Albans
Hertfordshire AL1 3JE

Sheet Revision Number: 1

Sheet Active From: 04/10/2004



Legend

Parking prohibitions and Restrictions.

- No Stopping and No Loading/Unloading and No Waiting
- No Loading/Unloading and No Waiting
- No Waiting at Any Time
- Restricted Waiting

Designated Parking Places.

- Paid Parking
- Voucher and Permit Holders
- Free Parking
- Disabled Parking
- Loading Unloading

Other Prohibitions Restrictions or Parking.

- Taxi Bays
- Multiple Restriction
- Other Restrictions
- Total Restriction Zone (Can Occur in Conjunction with Other Restrictions)

Other Information

- Controlled Parking Zone Boundary

Title: St Albans District Council TRO Consolidation Order

SCALE: 1:1,250



Based upon the Ordnance Survey material with the permission of Ordnance Survey on behalf of the Controller of Her Majesty's Stationary Office © Crown copyright. Unauthorised reproduction infringes Crown copyright and may lead to prosecution or civil proceedings.
Hertfordshire County Council 100019606, 2004

All areas over which the provisions of the orders apply are defined by the shaded areas as shown on the following plans plus a contiguous area not indicated on the plans of verge and/or footway between the carriageway edge and the highway boundary. At all times current legislation applies to all areas. The plans in this schedule are based upon grid references of the Ordnance Survey National Grid defined by the OSGB36 triangulation.

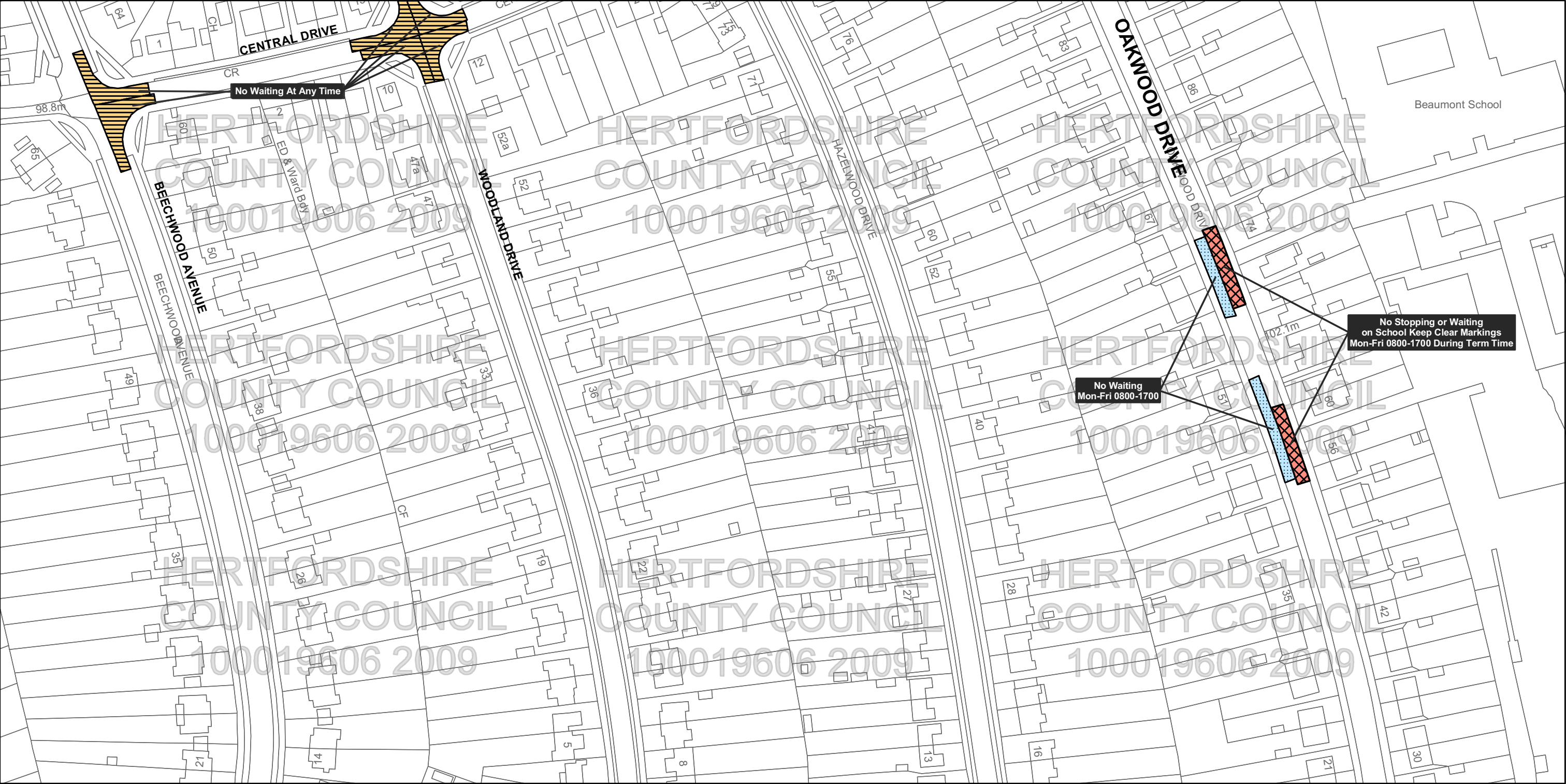


Hertfordshire County Council,
County Hall, Pegs Lane,
Hertford SG13 8DQ



St. Albans District Council,
Council Offices, Civic Centre,
St.Peters Street. St .Albans
Hertfordshire AL1 3JE

Sheet Active From: 11/08/2009



Legend

Parking prohibitions and Restrictions.

- No Stopping and No Loading/Unloading and No Waiting
- No Loading/Unloading and No Waiting
- No Waiting at Any Time
- Restricted Waiting

Designated Parking Places

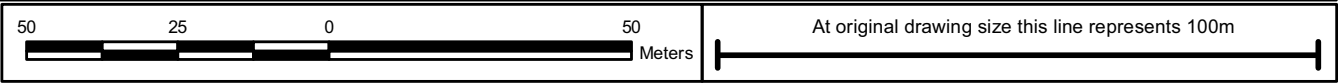
- Paid Parking
- Voucher and Permit Holders
- Free Parking
- Disabled Parking
- Loading Unloading

Other Prohibitions Restrictions or Parking.

- Taxi Bays
- Multiple Restriction
- Other Restrictions
- Total Restriction Zone (Can Occur in Conjunction with Other Restrictions)

Other Information

- Controlled Parking Zone Boundary



Title: City & District of St.Albans
Control of Parking Consolidation Order

SCALE: 1:1,250

Based upon the Ordnance Survey material with the permission of Ordnance Survey on behalf of the Controller of Her Majesty's Stationary Office © Crown copyright. Unauthorised reproduction infringes Crown copyright and may lead to prosecution or civil proceedings.
Hertfordshire County Council 100019606, 2009

All areas over which the provisions of the orders apply are defined by the shaded areas as shown on the following plans plus a contiguous area not indicated on the plans of verge and/or footway between the carriageway edge and the highway boundary. At all times current legislation applies to all areas. The plans in this schedule are based upon grid references of the Ordnance Survey National Grid defined by the OSGB36 triangulation.

Plan No: STA0906 St.Albans



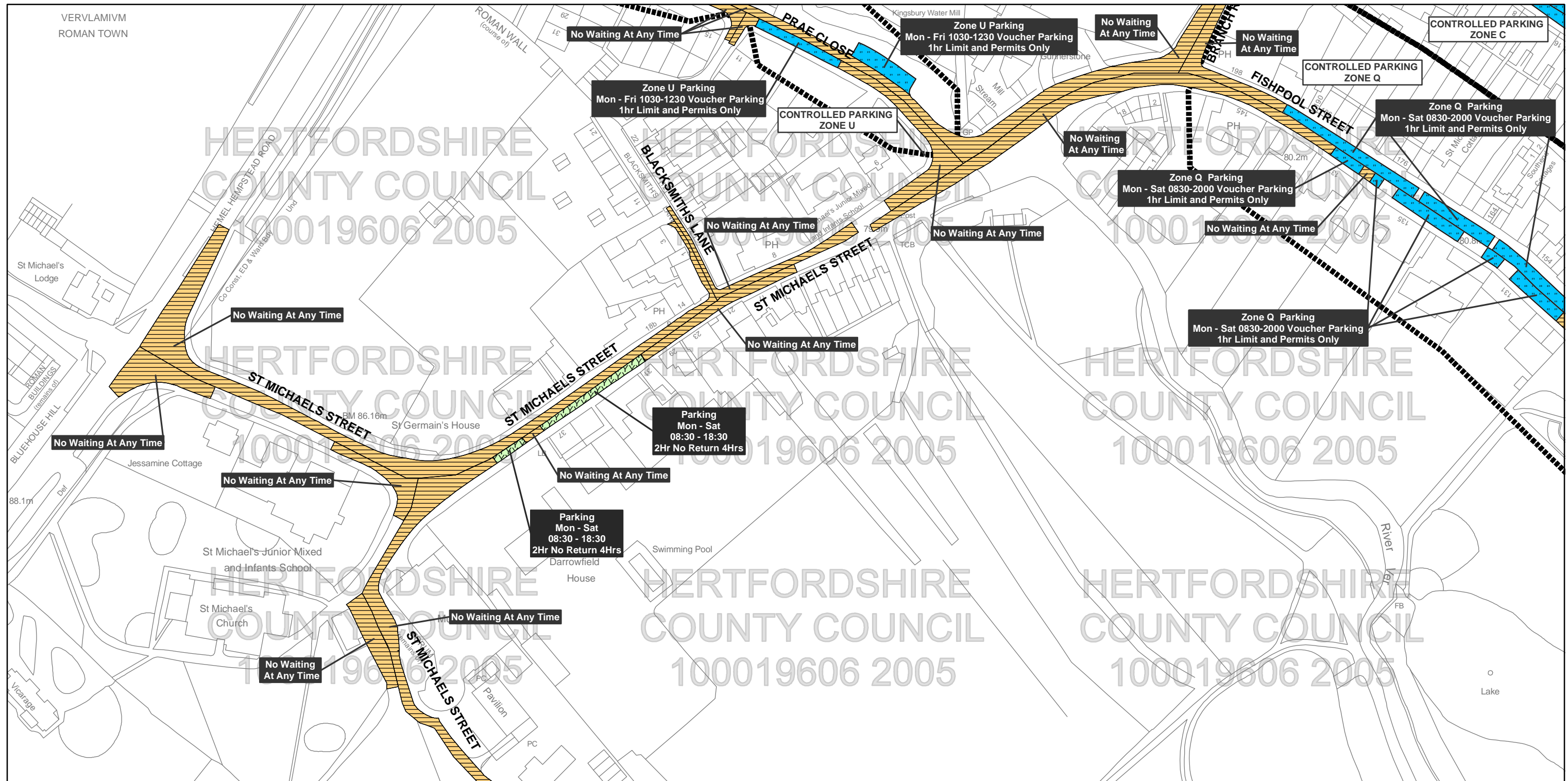
Hertfordshire County Council,
County Hall, Pegs Lane,
Hertford SG13 8DQ



St. Albans District Council,
Council Offices, Civic Centre,
St.Peters Street. St .Albans
Hertfordshire AL1 3JE

Sheet Revision Number: 2

Sheet Active From: 09/01/2006



Legend

Parking prohibitions and Restrictions.

- No Stopping and No Loading/Unloading and No Waiting
- No Loading/Unloading and No Waiting
- No Waiting at Any Time
- Restricted Waiting

Designated Parking Places.

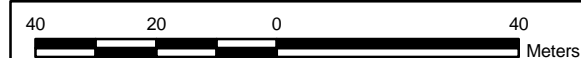
- Paid Parking
- Voucher and Permit Holders
- Free Parking
- Disabled Parking
- Loading Unloading

Other Prohibitions Restrictions or Parking.

- Taxi Bays
- Multiple Restriction
- Other Restrictions
- Total Restriction Zone (Can Occur in Conjunction with Other Restrictions)

Other Information

- Controlled Parking Zone Boundary



At original drawing size this line represents 1000mm

Title: City & District of St Albans Control of Parking Consolidation Order

SCALE: 1:1,250

Based upon the Ordnance Survey material with the permission of Ordnance Survey on behalf of the Controller of Her Majesty's Stationary Office © Crown copyright. Unauthorised reproduction infringes Crown copyright and may lead to prosecution or civil proceedings.
Hertfordshire County Council 100019606, 2005

All areas over which the provisions of the orders apply are defined by the shaded areas as shown on the following plans plus a contiguous area not indicated on the plans of verge and/or footway between the carriageway edge and the highway boundary. At all times current legislation applies to all areas. The plans in this schedule are based upon grid references of the Ordnance Survey National Grid defined by the OSGB36 triangulation.