

# Plan No: STA0907 St.Albans



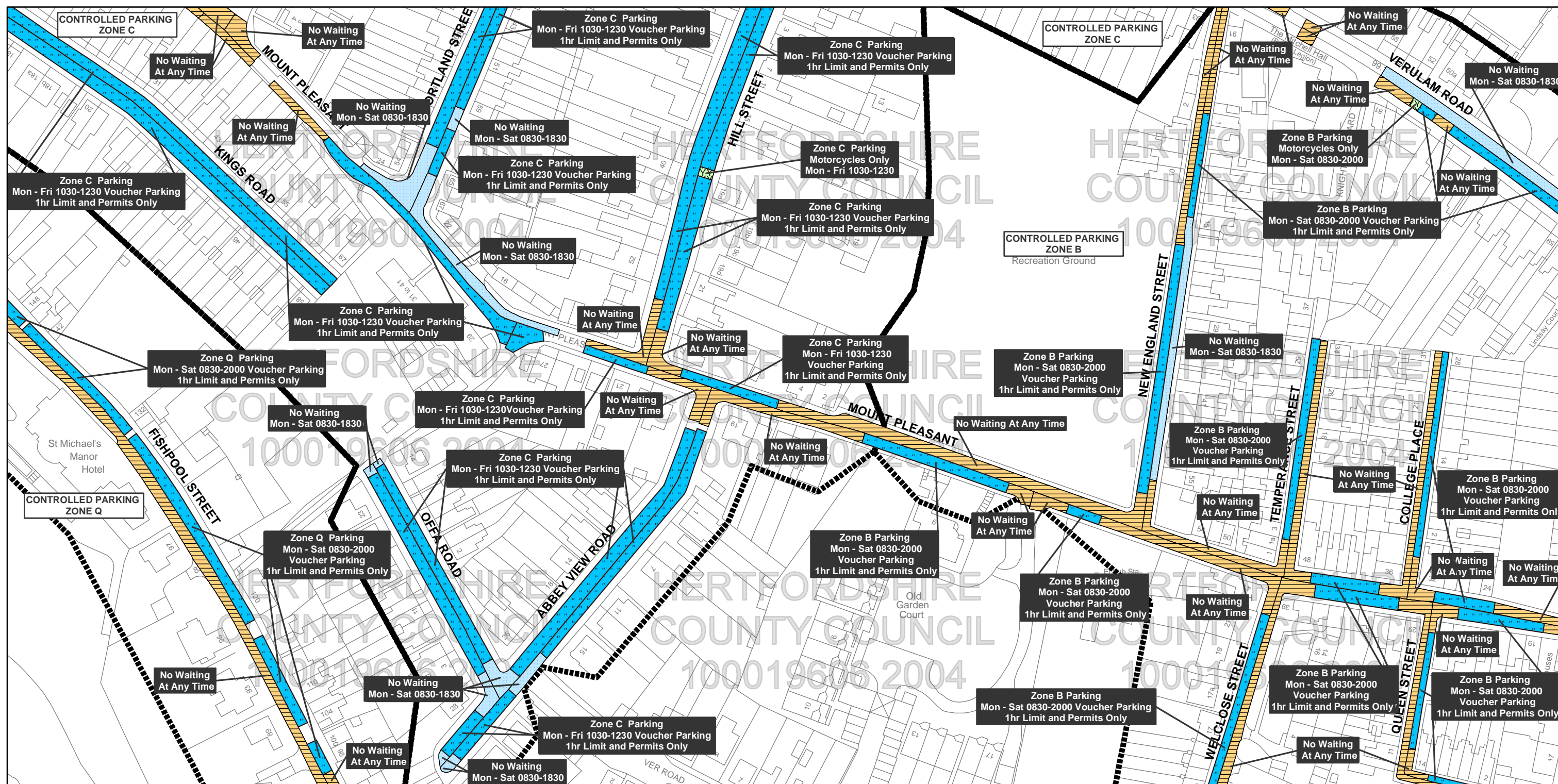
Hertfordshire County Council,  
County Hall, Pegs Lane,  
Hertford SG13 8DQ



St. Albans District Council,  
Council Offices, Civic Centre,  
St.Peters Street. St .Albans  
Hertfordshire AL1 3JE

Sheet Revision Number: 1

Sheet Active From: 04/10/2004



## Legend

### Parking prohibitions and Restrictions.

- No Stopping and No Loading/Unloading and No Waiting
- No Loading/Unloading and No Waiting
- No Waiting at Any Time
- Restricted Waiting

### Designated Parking Places.

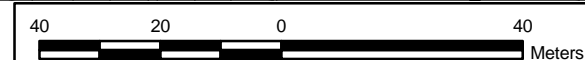
- Paid Parking
- Voucher and Permit Holders
- Free Parking
- Disabled Parking
- Loading Unloading

### Other Prohibitions Restrictions or Parking.

- Taxi Bays
- Multiple Restriction
- Other Restrictions
- Total Restriction Zone (Can Occur in Conjunction with Other Restrictions)

### Other Information

- Controlled Parking Zone Boundary



At original drawing size this line represents 1000mm

Title: St Albans District Council TRO Consolidation Order

SCALE: 1:1,250

Based upon the Ordnance Survey material with the permission of Ordnance Survey on behalf of the Controller of Her Majesty's Stationary Office © Crown copyright. Unauthorised reproduction infringes Crown copyright and may lead to prosecution or civil proceedings.  
Hertfordshire County Council 100019606, 2004

All areas over which the provisions of the orders apply are defined by the shaded areas as shown on the following plans plus a contiguous area not indicated on the plans of verge and/or footway between the carriageway edge and the highway boundary. At all times current legislation applies to all areas. The plans in this schedule are based upon grid references of the Ordnance Survey National Grid defined by the OSGB36 triangulation.

Plan No: STA0908 St. Albans

Sheet Revision Number: 3

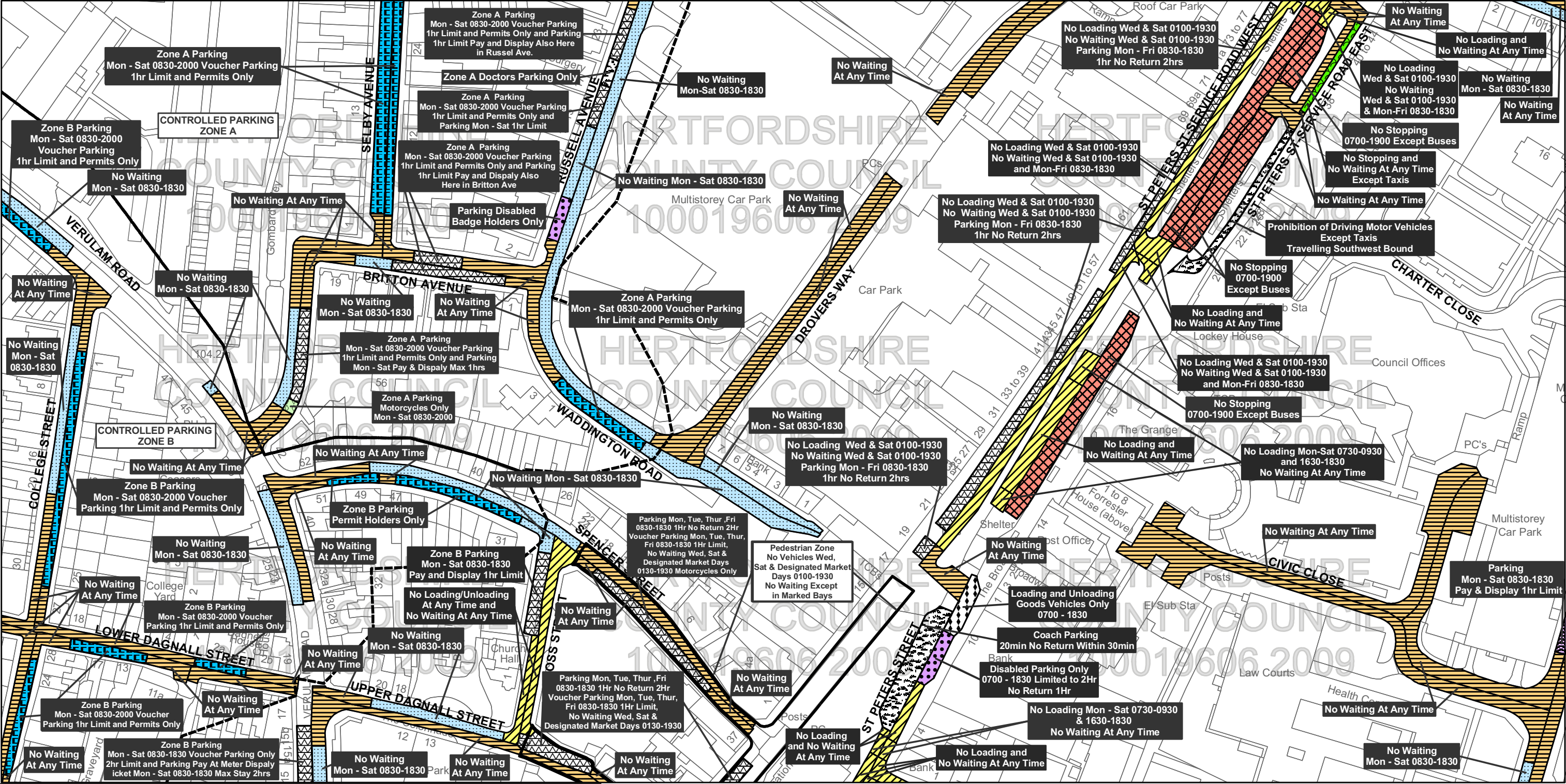


Hertfordshire County Council,  
County Hall, Pegs Lane,  
Hertford SG13 8DQ



St. Albans District Council,  
Council Offices, Civic Centre,  
St.Peters Street. St .Albans  
Hertfordshire AL1 3JE

Sheet Active From: 11/08/2009



Legend

Parking prohibitions and Restrictions.

- No Stopping and No Loading/Unloading and No Waiting
- No Loading/Unloading and No Waiting
- No Waiting at Any Time
- Restricted Waiting

Designated Parking Places

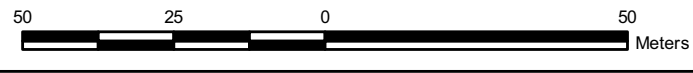
- Paid Parking
- Voucher and Permit Holders
- Free Parking
- Disabled Parking
- Loading Unloading

Other Prohibitions Restrictions or Parking.

- Taxi Bays
- Multiple Restriction
- Other Restrictions
- Total Restriction Zone (Can Occur in Conjunction with Other Restrictions)

Other Information

- Controlled Parking Zone Boundary



At original drawing size this line represents 100m

Title: City & District of St.Albans  
Control of Parking Consolidation Order

SCALE: 1:1,250

Based upon the Ordnance Survey material with the permission of Ordnance Survey on behalf of the Controller of Her Majesty's Stationary Office © Crown copyright. Unauthorised reproduction infringes Crown copyright and may lead to prosecution or civil proceedings.  
Hertfordshire County Council 100019606, 2009

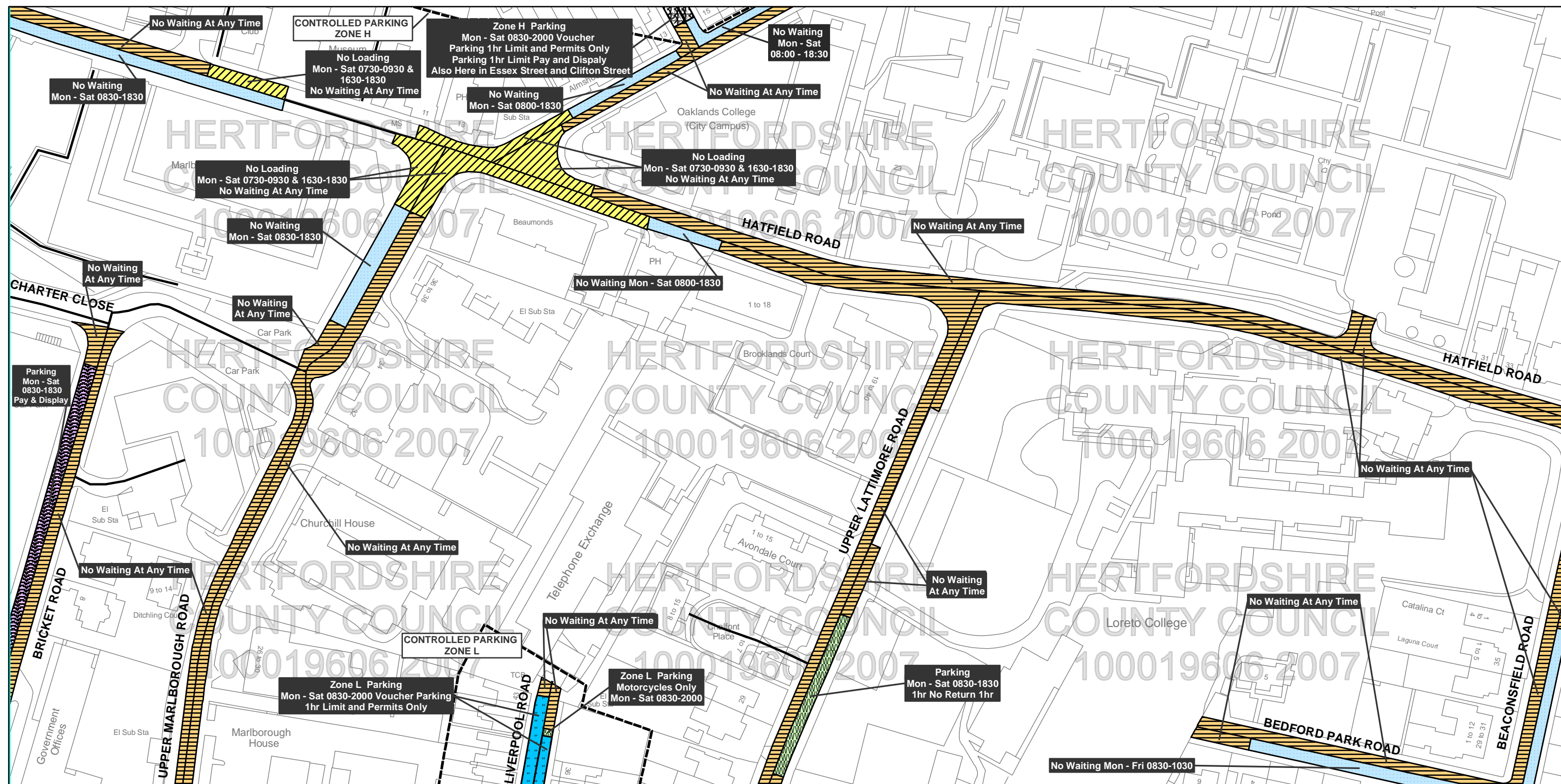
All areas over which the provisions of the orders apply are defined by the shaded areas as shown on the following plans plus a contiguous area not indicated on the plans of verge and/or footway between the carriageway edge and the highway boundary. At all times current legislation applies to all areas. The plans in this schedule are based upon grid references of the Ordnance Survey National Grid defined by the OSGB36 triangulation.







**St Albans**  
CITY AND DISTRICT

Sheet Revision Number: 2






Sheet Active From: 09/01/2006







### Parking prohibitions and Restrictions

- |   |   |
|---|---|
|  | No Stopping and<br>No Loading/Unloading<br>and No Waiting |
|  | No Loading/Unloading<br>and No Waiting                    |
|  | No Waiting at Any Time                                    |
|  | Restricted Waiting  |

### Designated Parking Places

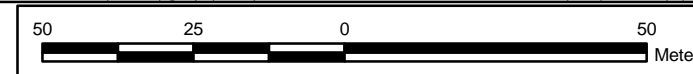
- |   |                            |
|---|----------------------------|
|  | Paid Parking               |
|  | Voucher and Permit Holders |
|  | Free Parking               |
|  | Disabled Parking           |
|  | Loading Unloading          |

## Other Prohibitions Restrictions or Parking

-  Taxi Bays
  -  Multiple Restriction
  -  Other Restrictions
  -  Total Restriction Zone  
(Can Occur in Conjunction  
with Other Restrictions)

## Other Information

- Controlled Parking  
Zone Boundary



At original drawing size this line represents 1000mm

Title: City & District of St.Albans  
Control of Parking Consolidation Order

**SCALE: 1:1,250**

Based upon the Ordnance Survey material with the permission of Ordnance Survey on behalf of the Controller of Her Majesty's Stationary Office © Crown copyright. Unauthorised reproduction infringes Crown copyright and may lead to prosecution or civil proceedings.  
Hertfordshire County Council 100019606.2007

All areas over which the provisions of the orders apply are defined by the shaded areas as shown on the following plans plus a contiguous area not indicated on the plans of verge and/or footway between the carriageway edge and the highway boundary. At all times current legislation applies to all areas. The plans in this schedule are based upon grid references of the Ordnance Survey National Grid defined by the OSGB36 triangulation.

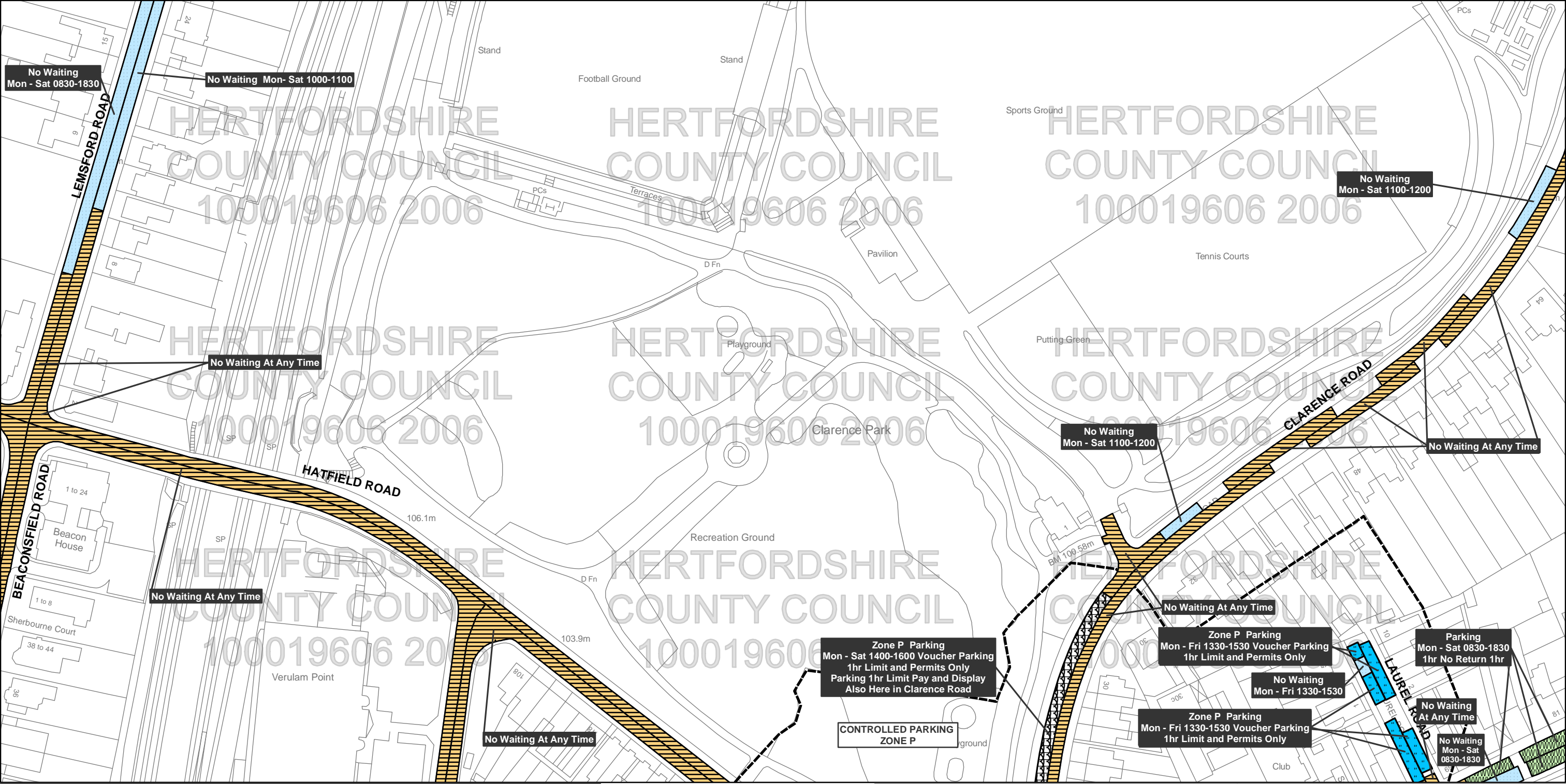


Hertfordshire County Council,  
County Hall, Pegs Lane,  
Hertford SG13 8DQ



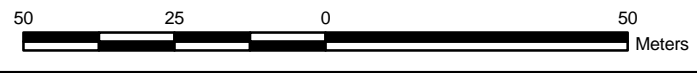
St. Albans District Council,  
Council Offices, Civic Centre,  
St.Peters Street. St .Albans  
Hertfordshire AL1 3JE

Sheet Active From: 11/04/2006



Legend

Parking prohibitions and Restrictions.	Designated Parking Places	Other Prohibitions Restrictions or Parking.	Other Information
No Stopping and No Loading/Unloading and No Waiting	Paid Parking	Taxi Bays	Controlled Parking Zone Boundary
No Loading/Unloading and No Waiting	Voucher and Permit Holders	Multiple Restriction	
No Waiting at Any Time	Free Parking	Other Restrictions	
Restricted Waiting	Disabled Parking	Total Restriction Zone (Can Occur in Conjunction with Other Restrictions)	
	Loading Unloading		



At original drawing size this line represents 1000mm

Title: City & District of St.Albans  
Control of Parking Consolidation Order

SCALE: 1:1,250

Based upon the Ordnance Survey material with the permission of Ordnance Survey on behalf of the Controller of Her Majesty's Stationary Office © Crown copyright. Unauthorised reproduction infringes Crown copyright and may lead to prosecution or civil proceedings.  
Hertfordshire County Council 100019606, 2006

All areas over which the provisions of the orders apply are defined by the shaded areas as shown on the following plans plus a contiguous area not indicated on the plans of verge and/or footway between the carriageway edge and the highway boundary. At all times current legislation applies to all areas. The plans in this schedule are based upon grid references of the Ordnance Survey National Grid defined by the OSGB36 triangulation.

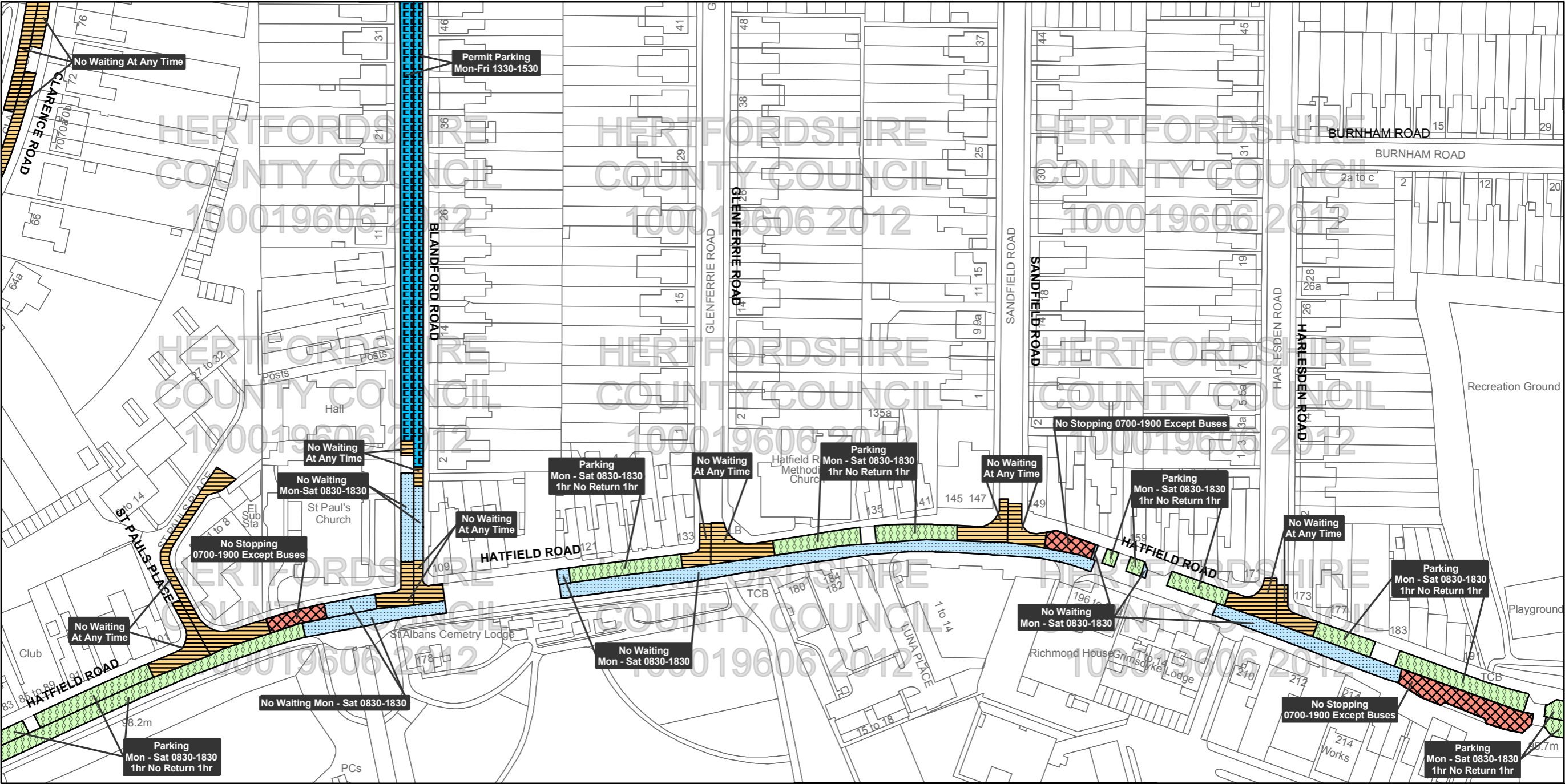


Hertfordshire County Council,  
County Hall, Pegs Lane,  
Hertford SG13 8DQ



St. Albans District Council,  
Council Offices, Civic Centre,  
St.Peters Street. St .Albans  
Hertfordshire AL1 3JE

Sheet Active From: 06/07/2012



**Legend**

Parking prohibitions and Restrictions.

- No Stopping and No Loading/Unloading and No Waiting
- No Loading/Unloading and No Waiting
- No Waiting at Any Time
- Restricted Waiting

Designated Parking Places.

- Paid Parking
- Voucher and Permit Holders
- Free Parking
- Disabled Parking
- Loading Unloading

Other Prohibitions Restrictions or Parking.

- Taxi Bays
- Multiple Restriction
- Other Restrictions
- Total Restriction Zone (Can Occur in Conjunction with Other Restrictions)

Other Information.

- Controlled Parking Zone Boundary

Title: City & District of St.Albans  
Control of Parking Consolidation Order

SCALE: 1:1,250

60 30 0 60 Meters  
At original drawing size this line represents 100mm

Based upon the Ordnance Survey material with the permission of Ordnance Survey on behalf of the Controller of Her Majesty's Stationary Office © Crown copyright. Unauthorised reproduction infringes Crown copyright and may lead to prosecution or civil proceedings.  
Hertfordshire County Council 100019606, 2012

All areas over which the provisions of the orders apply are defined by the shaded areas as shown on the following plans plus a contiguous area not indicated on the plans of verge and/or footway between the carriageway edge and the highway boundary. At all times current legislation applies to all areas. The plans in this schedule are based upon grid references of the Ordnance Survey National Grid defined by the OSGB36 triangulation.



**St Albans**  
CITY AND DISTRICT

Sheet Revision Number: 3

Sheet Active From: 11/08/2009



**SCALE: 1:1,250**

All areas over which the provisions of the orders apply are defined by the shaded areas as shown on the following plans plus a contiguous area not indicated on the plans of verge and/or footway between the carriageway edge and the highway boundary. At all times current legislation applies to all areas. The plans in this schedule are based upon grid references of the Ordnance Survey National Grid defined by the OSGB36 triangulation.



Hertfordshire County Council,  
County Hall, Pegs Lane,  
Hertford SG13 8DQ



St. Albans District Council,  
Council Offices, Civic Centre,  
St.Peters Street. St .Albans  
Hertfordshire AL1 3JE

Sheet Active From: 11/08/2009



**Legend**

**Parking prohibitions and Restrictions.**

- No Stopping and No Loading/Unloading and No Waiting
- No Loading/Unloading and No Waiting
- No Waiting at Any Time
- Restricted Waiting

**Designated Parking Places**

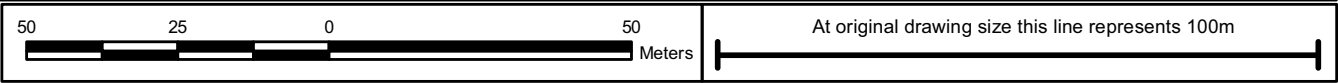
- Paid Parking
- Voucher and Permit Holders
- Free Parking
- Disabled Parking
- Loading Unloading

**Other Prohibitions Restrictions or Parking.**

- Taxi Bays
- Multiple Restriction
- Other Restrictions
- Total Restriction Zone (Can Occur in Conjunction with Other Restrictions)

**Other Information**

- Controlled Parking Zone Boundary



Title: City & District of St.Albans  
Control of Parking Consolidation Order

SCALE: 1:1,250

Based upon the Ordnance Survey material with the permission of Ordnance Survey on behalf of the Controller of Her Majesty's Stationary Office © Crown copyright. Unauthorised reproduction infringes Crown copyright and may lead to prosecution or civil proceedings.  
Hertfordshire County Council 100019606, 2009

All areas over which the provisions of the orders apply are defined by the shaded areas as shown on the following plans plus a contiguous area not indicated on the plans of verge and/or footway between the carriageway edge and the highway boundary. At all times current legislation applies to all areas. The plans in this schedule are based upon grid references of the Ordnance Survey National Grid defined by the OSGB36 triangulation.

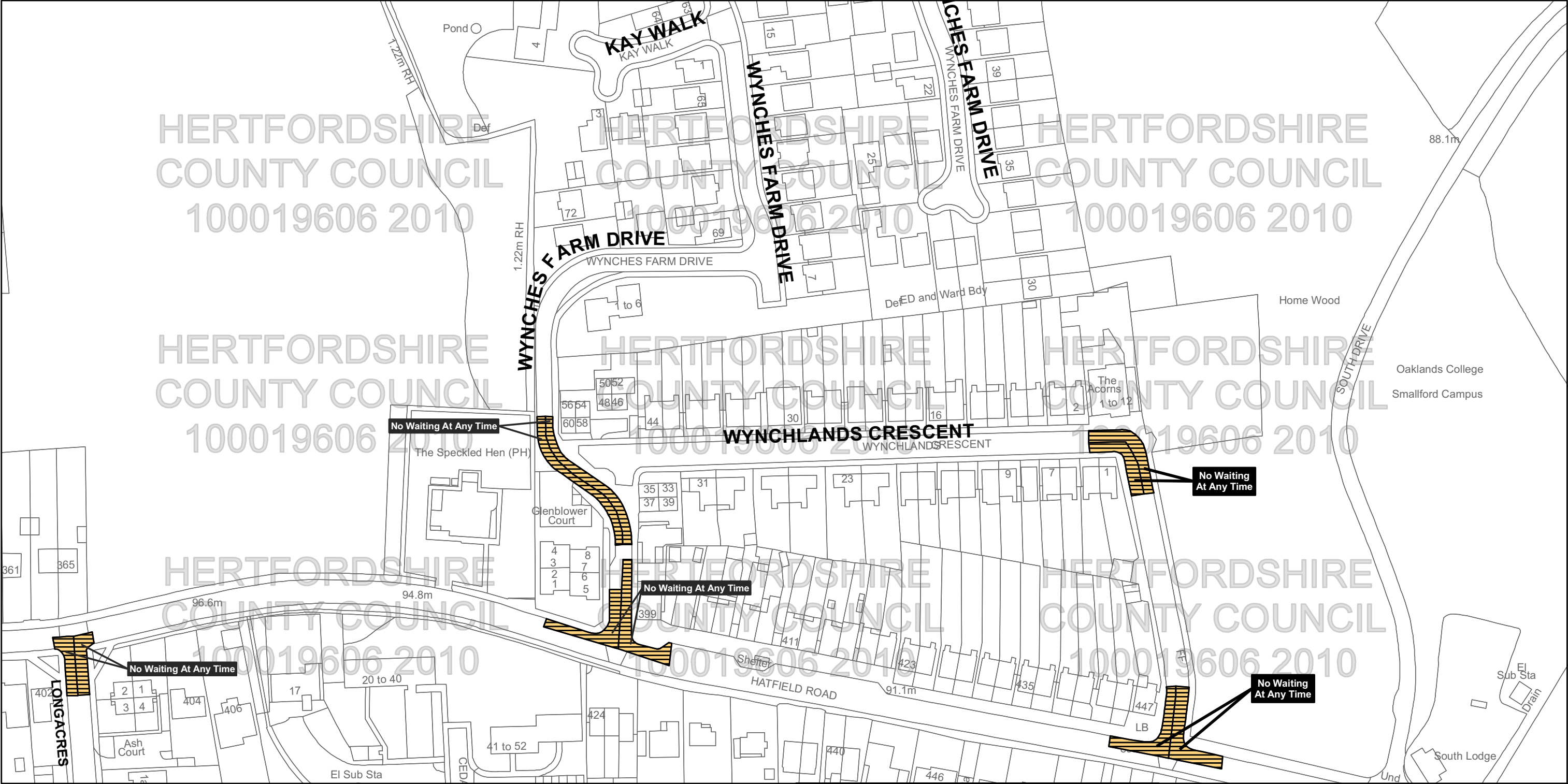


Hertfordshire County Council,  
County Hall, Pegs Lane,  
Hertford SG13 8DQ



St. Albans District Council,  
Council Offices, Civic Centre,  
St.Peters Street. St .Albans  
Hertfordshire AL1 3JE

Sheet Active From: 01/11/2010



Legend			
Parking prohibitions and Restrictions.	Designated Parking Places	Other Prohibitions Restrictions or Parking.	Other Information
No Stopping and No Loading/Unloading and No Waiting	Paid Parking	Taxi Bays	Controlled Parking Zone Boundary
No Loading/Unloading and No Waiting	Voucher and Permit Holders	Multiple Restriction	
No Waiting at Any Time	Free Parking	Other Restrictions	
Restricted Waiting	Disabled Parking	Total Restriction Zone (Can Occur in Conjunction with Other Restrictions)	
	Loading Unloading		

Title: City & District of St.Albans  
Control of Parking Consolidation Order

SCALE: 1:1,250

Based upon the Ordnance Survey material with the permission of Ordnance Survey on behalf of the Controller of Her Majesty's Stationary Office © Crown copyright. Unauthorised reproduction infringes Crown copyright and may lead to prosecution or civil proceedings.  
Hertfordshire County Council 100019606, 2010

All areas over which the provisions of the orders apply are defined by the shaded areas as shown on the following plans plus a contiguous area not indicated on the plans of verge and/or footway between the carriageway edge and the highway boundary. At all times current legislation applies to all areas. The plans in this schedule are based upon grid references of the Ordnance Survey National Grid defined by the OSGB36 triangulation.

# Plan No: STA0916 St Albans



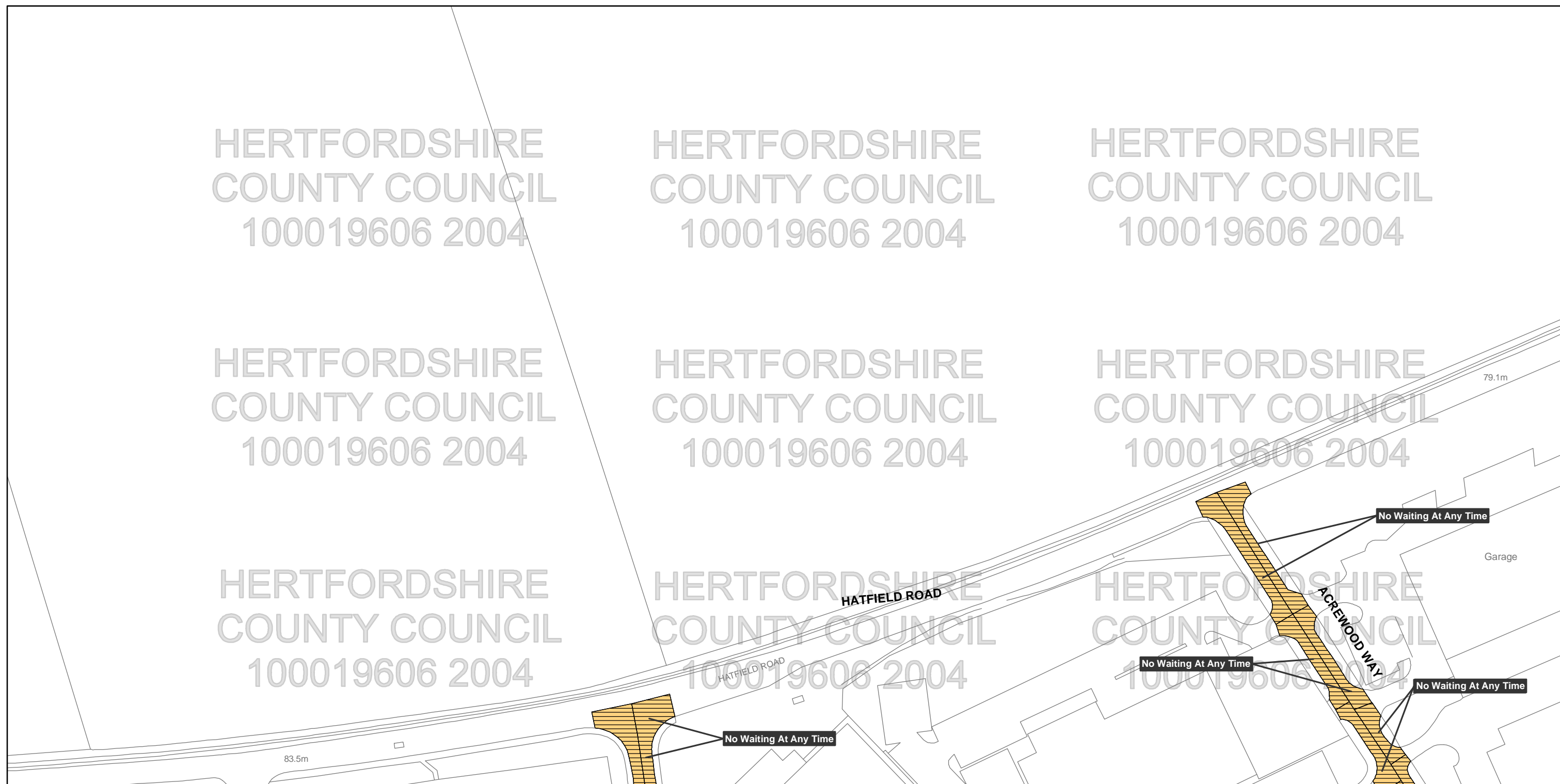
Hertfordshire County Council,  
County Hall, Pegs Lane,  
Hertford SG13 8DQ



St. Albans District Council,  
Council Offices, Civic Centre,  
St.Peters Street. St .Albans  
Hertfordshire AL1 3JE

Sheet Revision Number: 1

Sheet Active From: 04/10/2004



## Legend

### Parking prohibitions and Restrictions.

- No Stopping and No Loading/Unloading and No Waiting
- No Loading/Unloading and No Waiting
- No Waiting at Any Time
- Restricted Waiting

### Designated Parking Places.

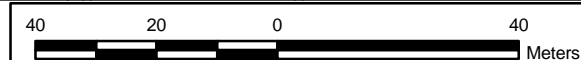
- Paid Parking
- Voucher and Permit Holders
- Free Parking
- Disabled Parking
- Loading Unloading

### Other Prohibitions Restrictions or Parking.

- Taxi Bays
- Multiple Restriction
- Other Restrictions
- Total Restriction Zone (Can Occur in Conjunction with Other Restrictions)

### Other Information

- Controlled Parking Zone Boundary



At original drawing size this line represents 1000mm

Title: St Albans District Council TRO Consolidation Order

SCALE: 1:1,250

Based upon the Ordnance Survey material with the permission of Ordnance Survey on behalf of the Controller of Her Majesty's Stationary Office © Crown copyright. Unauthorised reproduction infringes Crown copyright and may lead to prosecution or civil proceedings.  
Hertfordshire County Council 100019606, 2004

All areas over which the provisions of the orders apply are defined by the shaded areas as shown on the following plans plus a contiguous area not indicated on the plans of verge and/or footway between the carriageway edge and the highway boundary. At all times current legislation applies to all areas. The plans in this schedule are based upon grid references of the Ordnance Survey National Grid defined by the OSGB36 triangulation.

Plan No: STA0917 St.Albans



Hertfordshire County Council,  
County Hall, Pegs Lane,  
Hertford SG13 8DQ

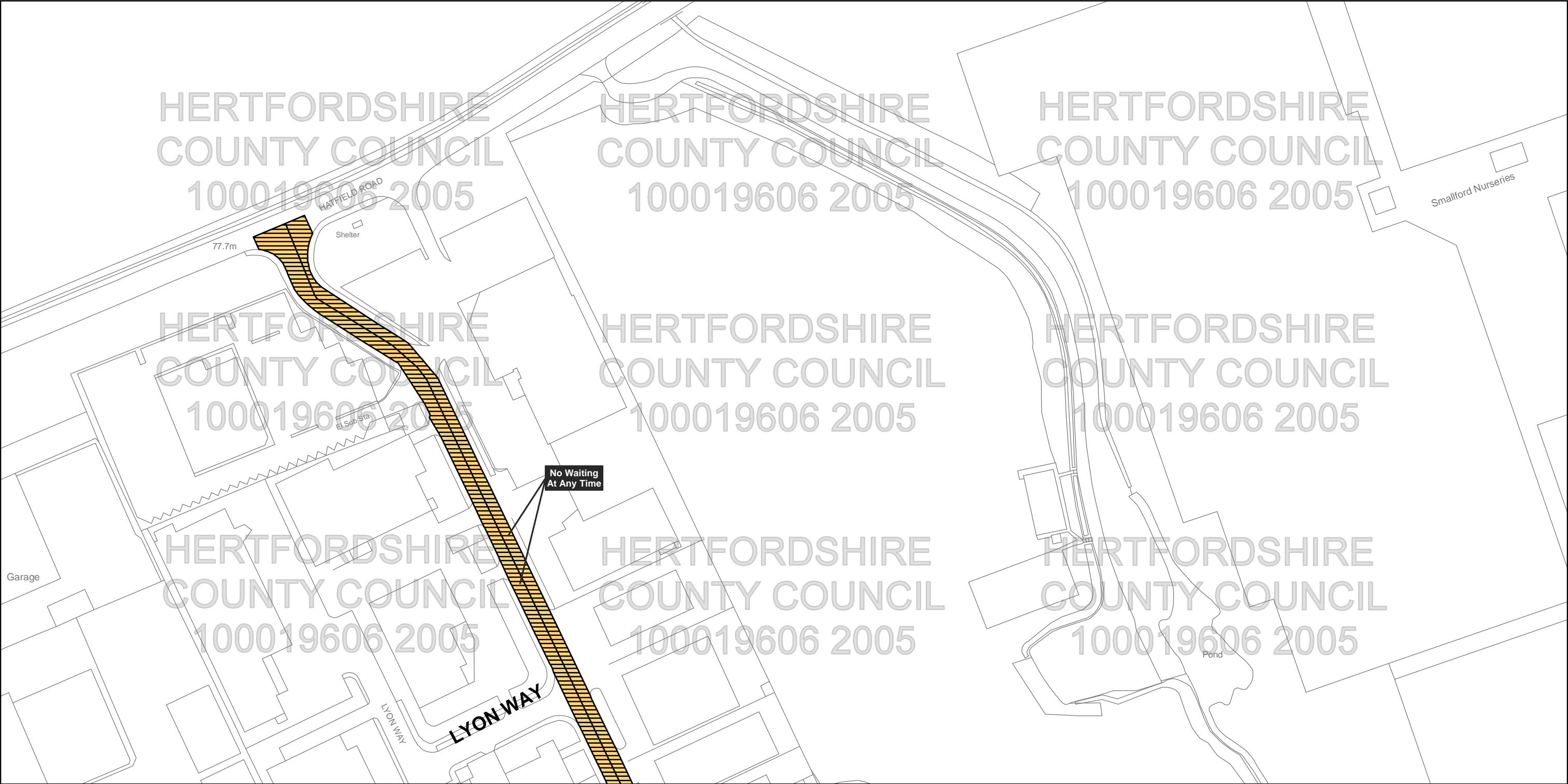


St Albans  
CITY AND DISTRICT

St. Albans District Council,  
Council Offices, Civic Centre,  
St.Peters Street. St .Albans  
Hertfordshire AL1 3JE

Sheet Revision Number: 1

Sheet Active From: 09/01/2006



Legend

Parking prohibitions and Restrictions.

- No Stopping and No Loading/Unloading and No Waiting
- No Loading/Unloading and No Waiting
- No Waiting at Any Time
- Restricted Waiting

Designated Parking Places.

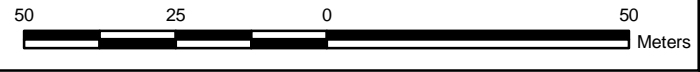
- Paid Parking
- Voucher and Permit Holders
- Free Parking
- Disabled Parking
- Loading Unloading

Other Prohibitions Restrictions or Parking.

- Taxi Bays
- Multiple Restriction
- Other Restrictions
- Total Restriction Zone (Can Occur in Conjunction with Other Restrictions)

Other Information.

- Controlled Parking Zone Boundary



At original drawing size this line represents 1000mm

Title: City & District of St Albans Control of Parking Consolidation Order

SCALE: 1:1,250

Based upon the Ordnance Survey material with the permission of Ordnance Survey on behalf of the Controller of Her Majesty's Stationary Office © Crown copyright. Unauthorised reproduction infringes Crown copyright and may lead to prosecution or civil proceedings.  
Hertfordshire County Council 100019606, 2005

All areas over which the provisions of the orders apply are defined by the shaded areas as shown on the following plans plus a contiguous area not indicated on the plans of verge and/or footway between the carriageway edge and the highway boundary. At all times current legislation applies to all areas. The plans in this schedule are based upon grid references of the Ordnance Survey National Grid defined by the OSGB36 triangulation.

# Plan No: STA0931 St Albans



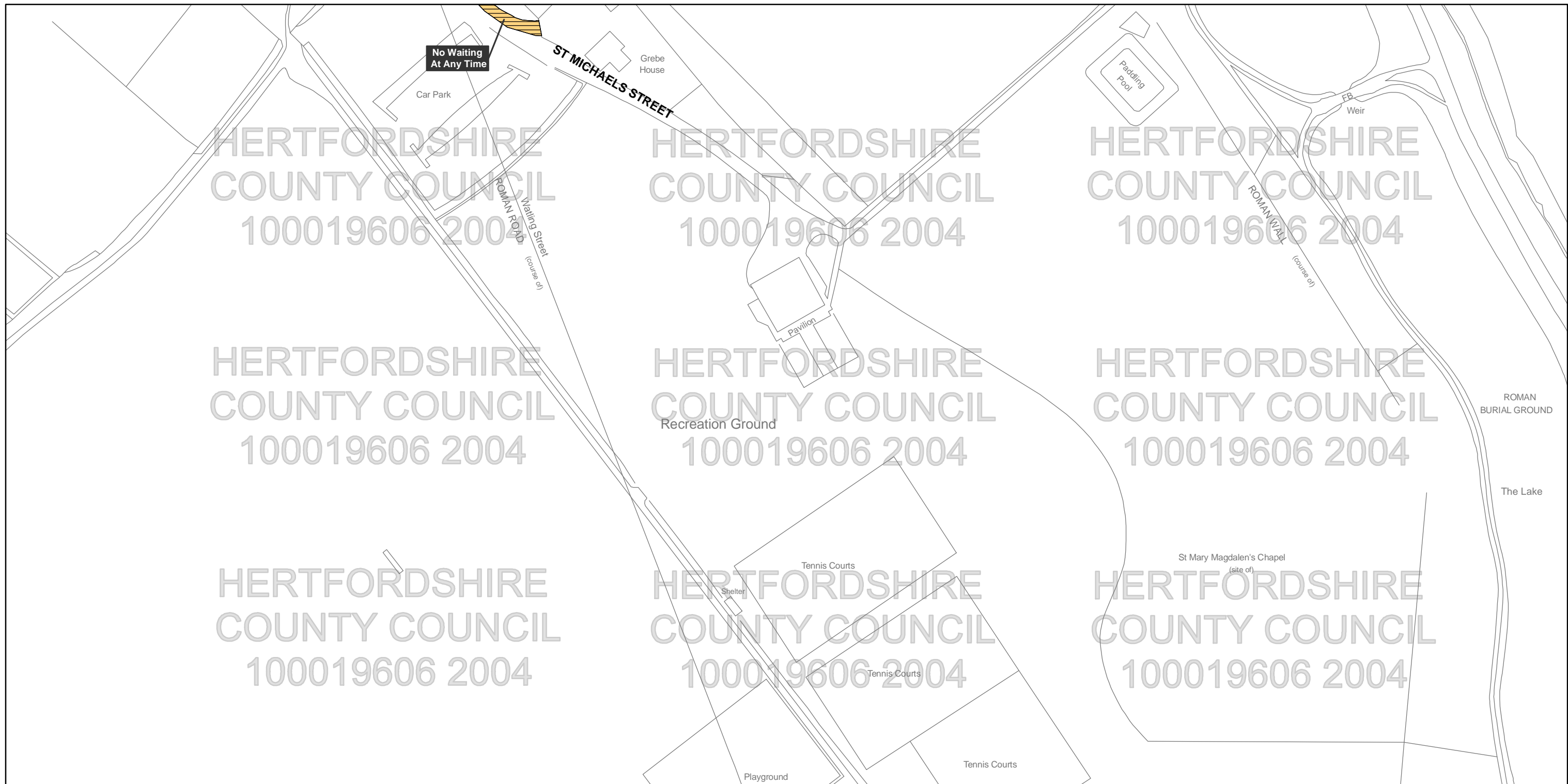
Hertfordshire County Council,  
County Hall, Pegs Lane,  
Hertford SG13 8DQ



St. Albans District Council,  
Council Offices, Civic Centre,  
St.Peters Street. St .Albans  
Hertfordshire AL1 3JE

Sheet Revision Number: 1

Sheet Active From: 04/10/2004



## Legend

### Parking prohibitions and Restrictions.

- No Stopping and No Loading/Unloading and No Waiting
- No Loading/Unloading and No Waiting
- No Waiting at Any Time
- Restricted Waiting

### Designated Parking Places.

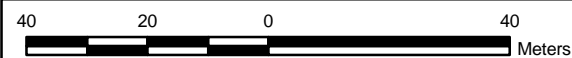
- Paid Parking
- Voucher and Permit Holders
- Free Parking
- Disabled Parking
- Loading Unloading

### Other Prohibitions Restrictions or Parking.

- Taxi Bays
- Multiple Restriction
- Other Restrictions
- Total Restriction Zone (Can Occur in Conjunction with Other Restrictions)

### Other Information

- Controlled Parking Zone Boundary



At original drawing size this line represents 1000mm

Title: St Albans District Council TRO Consolidation Order

SCALE: 1:1,250

Based upon the Ordnance Survey material with the permission of Ordnance Survey on behalf of the Controller of Her Majesty's Stationary Office © Crown copyright. Unauthorised reproduction infringes Crown copyright and may lead to prosecution or civil proceedings.  
Hertfordshire County Council 100019606, 2004

All areas over which the provisions of the orders apply are defined by the shaded areas as shown on the following plans plus a contiguous area not indicated on the plans of verge and/or footway between the carriageway edge and the highway boundary. At all times current legislation applies to all areas. The plans in this schedule are based upon grid references of the Ordnance Survey National Grid defined by the OSGB36 triangulation.

# Plan No: STA0932 St.Albans



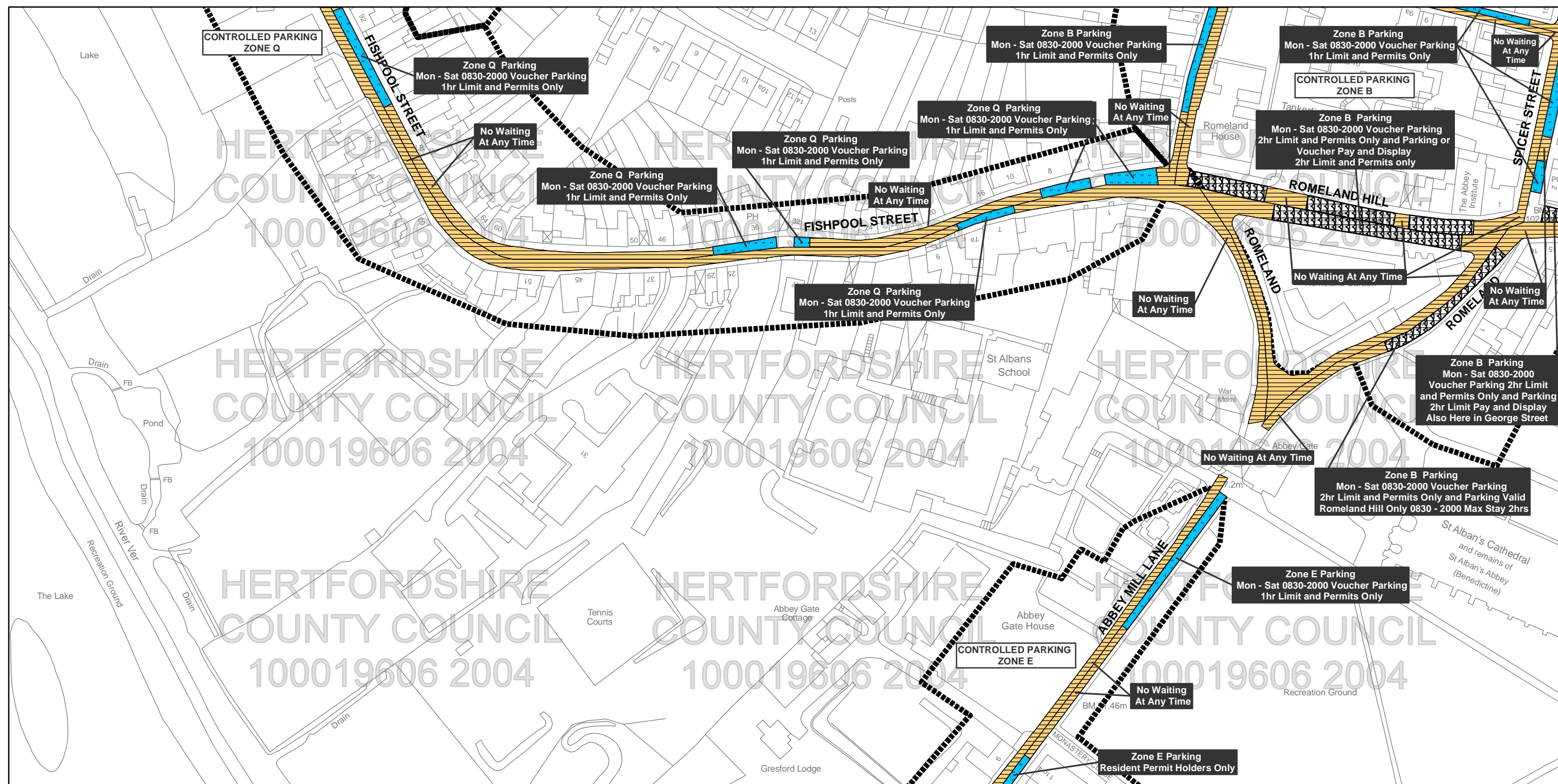
Hertfordshire County Council,  
County Hall, Pegs Lane,  
Hertford SG13 8DQ



St. Albans District Council,  
Council Offices, Civic Centre,  
St.Peters Street. St .Albans  
Hertfordshire AL1 3JE

Sheet Revision Number: 1

Sheet Active From: 04/10/2004



## Legend

### Parking prohibitions and Restrictions.

- No Stopping and No Loading/Unloading and No Waiting
- No Loading/Unloading and No Waiting
- No Waiting at Any Time
- Restricted Waiting

### Designated Parking Places.


- Paid Parking
- Voucher and Permit Holders
- Free Parking
- Disabled Parking
- Loading Unloading

### Other Prohibitions Restrictions or Parking.

- Taxi Bays
- Multiple Restriction
- Other Restrictions
- Total Restriction Zone (Can Occur in Conjunction with Other Restrictions)

### Other Information

- Controlled Parking Zone Boundary



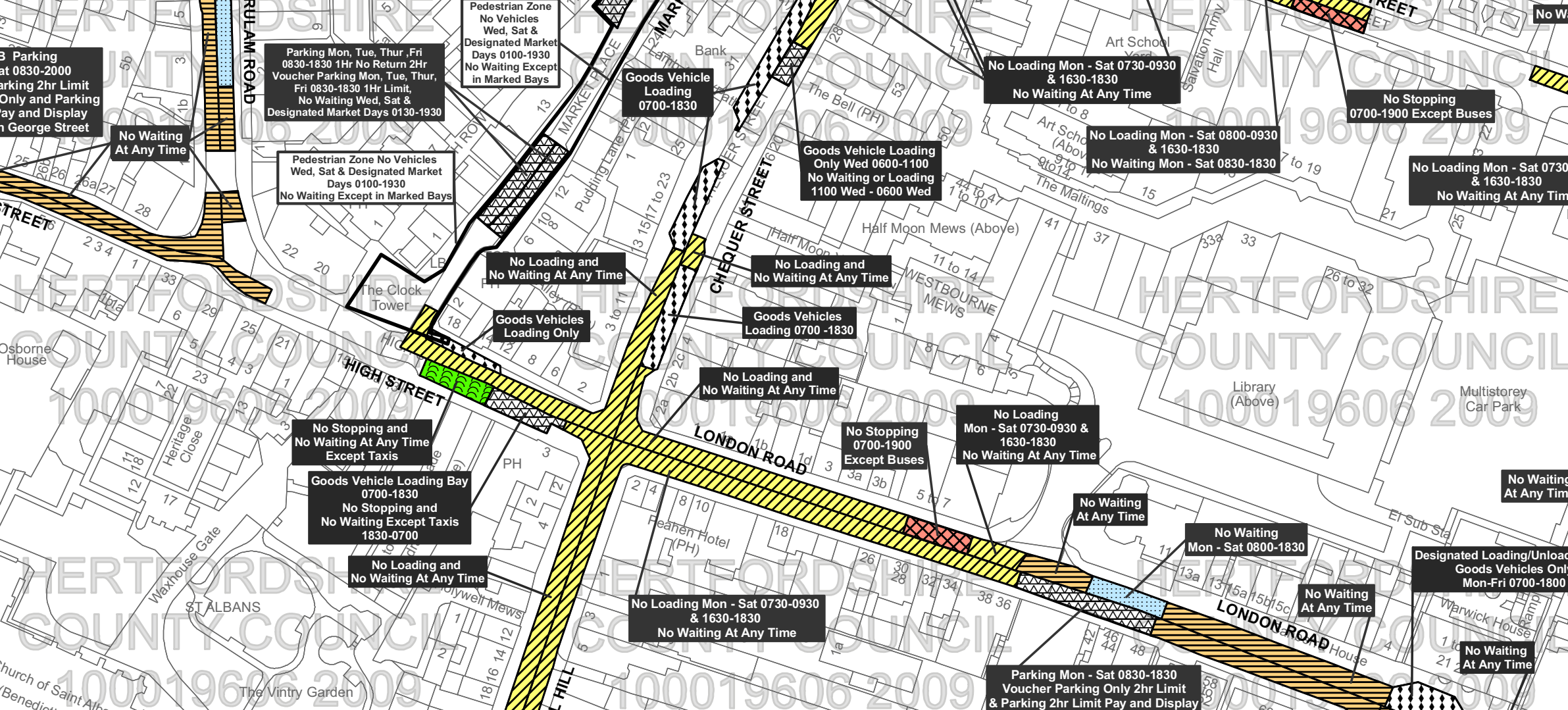
At original drawing size this line represents 1000mm

Title: St Albans District Council TRO Consolidation Order

SCALE: 1:1,250

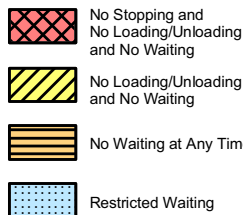
Based upon the Ordnance Survey material with the permission of Ordnance Survey on behalf of the Controller of Her Majesty's Stationary Office © Crown copyright. Unauthorised reproduction infringes Crown copyright and may lead to prosecution or civil proceedings.  
Hertfordshire County Council 100019606, 2004

All areas over which the provisions of the orders apply are defined by the shaded areas as shown on the following plans plus a contiguous area not indicated on the plans of verge and/or footway between the carriageway edge and the highway boundary. At all times current legislation applies to all areas. The plans in this schedule are based upon grid references of the Ordnance Survey National Grid defined by the OSGB36 triangulation.



### Legend

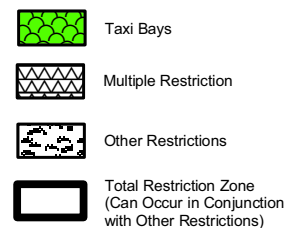
### Parking prohibitions and Restrictions



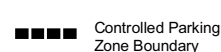
### Designated Parking Places



## Other Prohibitions Restrictions or Parking

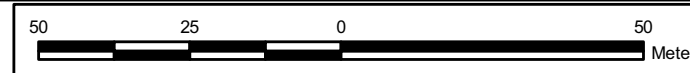


### Other Information



Title: City & District of St.Albans  
Control of Parking Consolidation Order

**SCALE: 1:1,250**



At original drawing size this line represents 100m

Based upon the Ordnance Survey material with the permission of Ordnance Survey on behalf of the Controller of Her Majesty's Stationary Office © Crown copyright. Unauthorised reproduction infringes Crown copyright and may lead to prosecution or civil proceedings.  
Hertfordshire County Council 100019606, 2009

All areas over which the provisions of the orders apply are defined by the shaded areas as shown on the following plans plus a contiguous area not indicated on the plans of verge and/or footway between the carriageway edge and the highway boundary. At all times current legislation applies to all areas. The plans in this schedule are based upon grid references of the Ordnance Survey National Grid defined by the OSGB36 triangulation.

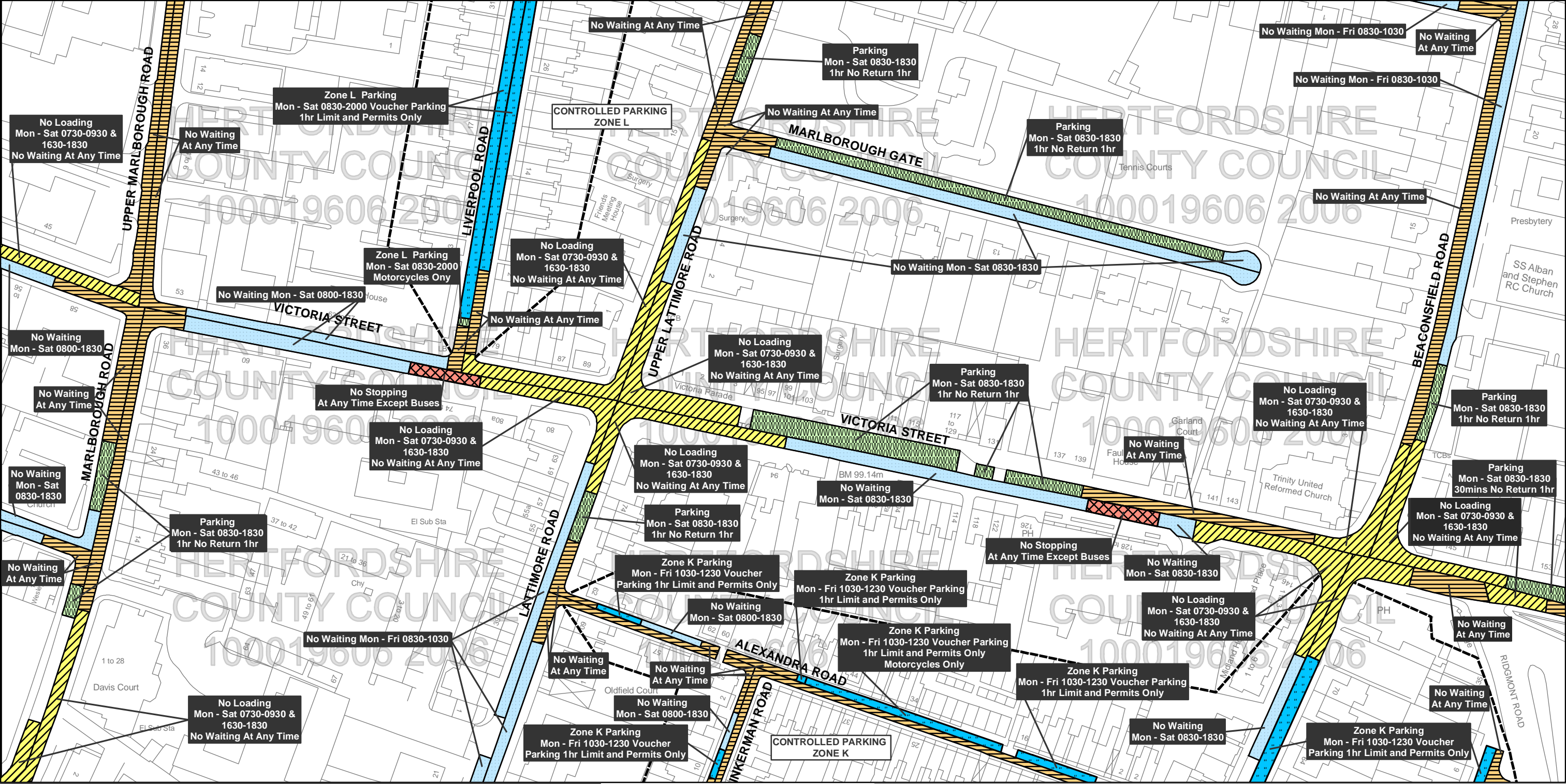


Hertfordshire County Council,  
County Hall, Pegs Lane,  
Hertford SG13 8DQ



St. Albans District Council,  
Council Offices, Civic Centre,  
St.Peters Street. St .Albans  
Hertfordshire AL1 3JE

Sheet Active From: 09/01/2006



Legend

Parking prohibitions and Restrictions.

- No Stopping and No Loading/Unloading and No Waiting
- No Loading/Unloading and No Waiting
- No Waiting at Any Time
- Restricted Waiting

Designated Parking Places

- Paid Parking
- Voucher and Permit Holders
- Free Parking
- Disabled Parking
- Loading Unloading

Other Prohibitions Restrictions or Parking.

- Taxi Bays
- Multiple Restriction
- Other Restrictions
- Total Restriction Zone (Can Occur in Conjunction with Other Restrictions)

Other Information

- Controlled Parking Zone Boundary



At original drawing size this line represents 1000mm

Title: City & District of St. Albans  
Control of Parking Consolidation Order

SCALE: 1:1,250

Based upon the Ordnance Survey material with the permission of Ordnance Survey on behalf of the Controller of Her Majesty's Stationary Office © Crown copyright. Unauthorised reproduction infringes Crown copyright and may lead to prosecution or civil proceedings.  
Hertfordshire County Council 100019606, 2006

All areas over which the provisions of the orders apply are defined by the shaded areas as shown on the following plans plus a contiguous area not indicated on the plans of verge and/or footway between the carriageway edge and the highway boundary. At all times current legislation applies to all areas. The plans in this schedule are based upon grid references of the Ordnance Survey National Grid defined by the OSGB36 triangulation.

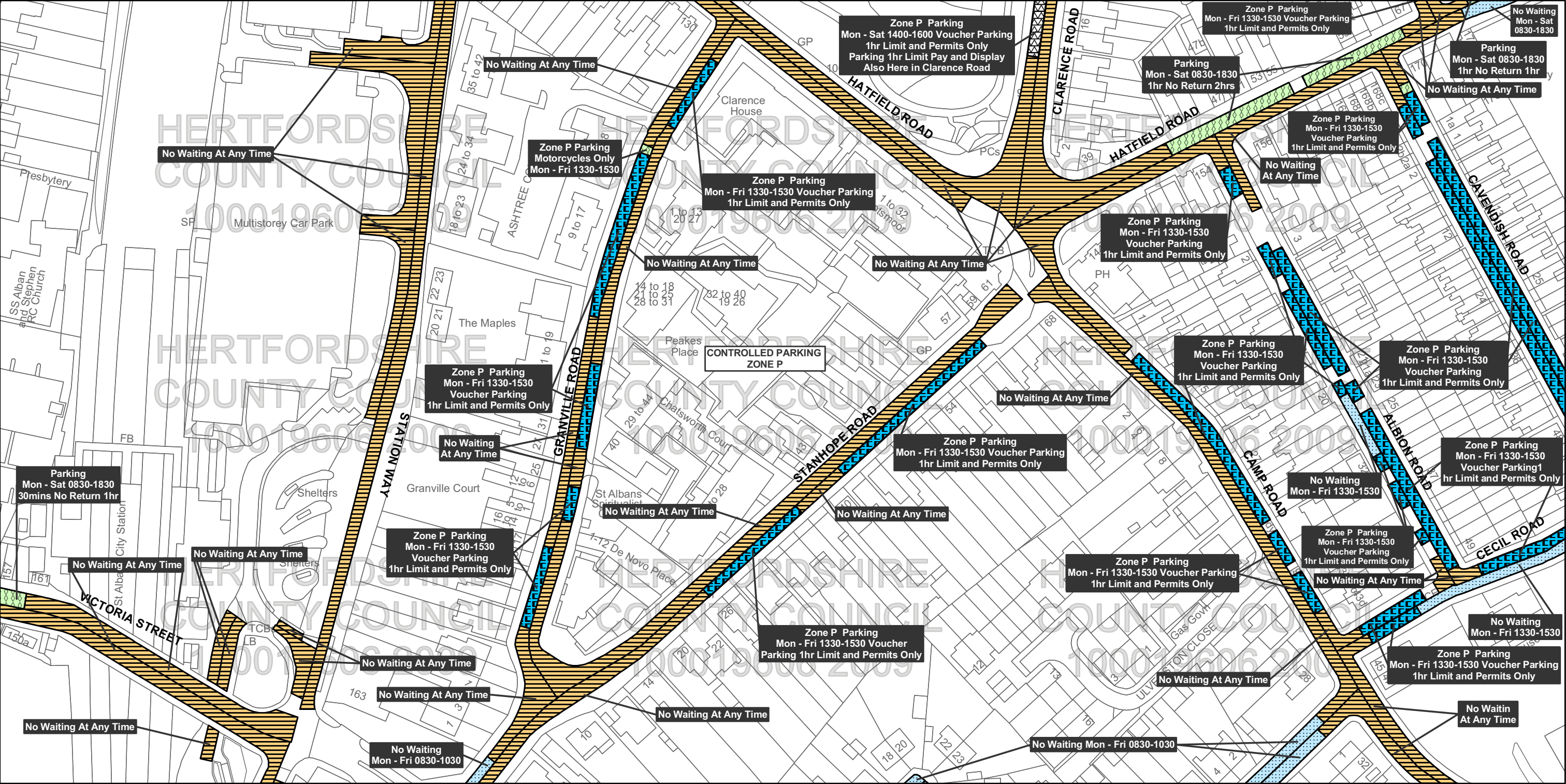


Hertfordshire County Council,  
County Hall, Pegs Lane,  
Hertford SG13 8DQ

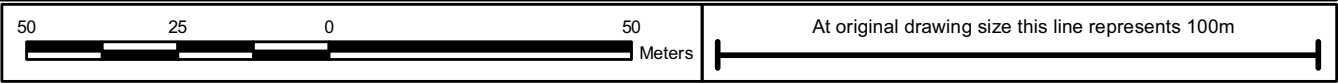


St. Albans District Council,  
Council Offices, Civic Centre,  
St.Peters Street. St .Albans  
Hertfordshire AL1 3JE

Sheet Active From: 11/08/2009



Legend			
Parking prohibitions and Restrictions.	Designated Parking Places	Other Prohibitions Restrictions or Parking.	Other Information
No Stopping and No Loading/Unloading and No Waiting	Paid Parking	Taxi Bays	Controlled Parking Zone Boundary
No Loading/Unloading and No Waiting	Voucher and Permit Holders	Multiple Restriction	
No Waiting at Any Time	Free Parking	Other Restrictions	
Restricted Waiting	Disabled Parking	Total Restriction Zone (Can Occur in Conjunction with Other Restrictions)	
	Loading Unloading		



Title: City & District of St.Albans  
Control of Parking Consolidation Order

SCALE: 1:1,250

Based upon the Ordnance Survey material with the permission of Ordnance Survey on behalf of the Controller of Her Majesty's Stationary Office © Crown copyright. Unauthorised reproduction infringes Crown copyright and may lead to prosecution or civil proceedings.  
Hertfordshire County Council 100019606, 2009

All areas over which the provisions of the orders apply are defined by the shaded areas as shown on the following plans plus a contiguous area not indicated on the plans of verge and/or footway between the carriageway edge and the highway boundary. At all times current legislation applies to all areas. The plans in this schedule are based upon grid references of the Ordnance Survey National Grid defined by the OSGB36 triangulation.

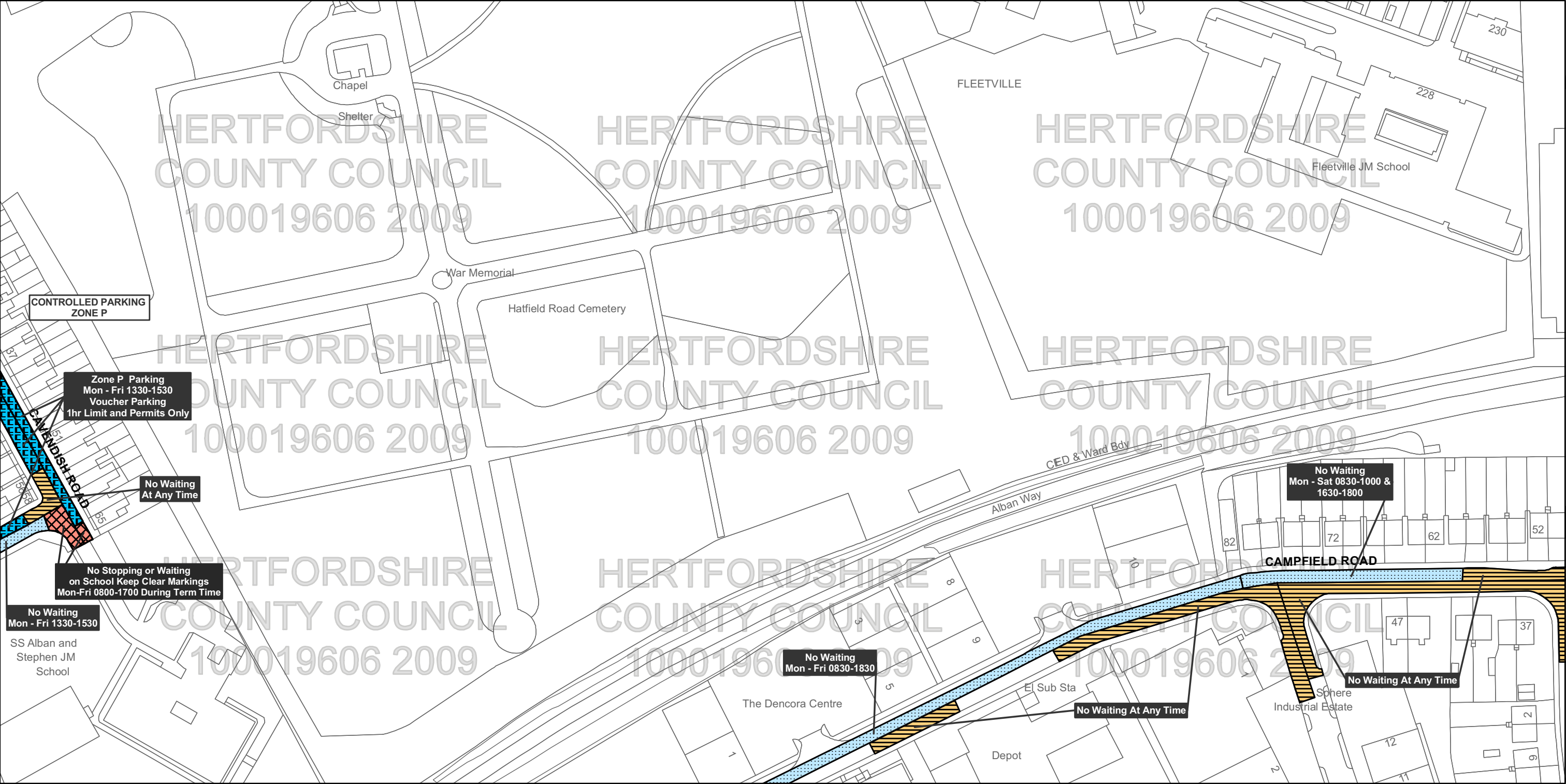


Hertfordshire County Council,  
County Hall, Pegs Lane,  
Hertford SG13 8DQ

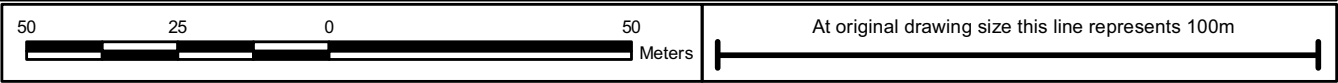


St. Albans District Council,  
Council Offices, Civic Centre,  
St.Peters Street. St .Albans  
Hertfordshire AL1 3JE

Sheet Active From: 11/08/2009



Legend			
Parking prohibitions and Restrictions.	Designated Parking Places	Other Prohibitions Restrictions or Parking.	Other Information
No Stopping and No Loading/Unloading and No Waiting	Paid Parking	Taxi Bays	Controlled Parking Zone Boundary
No Loading/Unloading and No Waiting	Voucher and Permit Holders	Multiple Restriction	
No Waiting at Any Time	Free Parking	Other Restrictions	
Restricted Waiting	Disabled Parking	Total Restriction Zone (Can Occur in Conjunction with Other Restrictions)	
	Loading Unloading		



Title: City & District of St.Albans  
Control of Parking Consolidation Order

SCALE: 1:1,250

Based upon the Ordnance Survey material with the permission of Ordnance Survey on behalf of the Controller of Her Majesty's Stationary Office © Crown copyright. Unauthorised reproduction infringes Crown copyright and may lead to prosecution or civil proceedings.  
Hertfordshire County Council 100019606, 2009

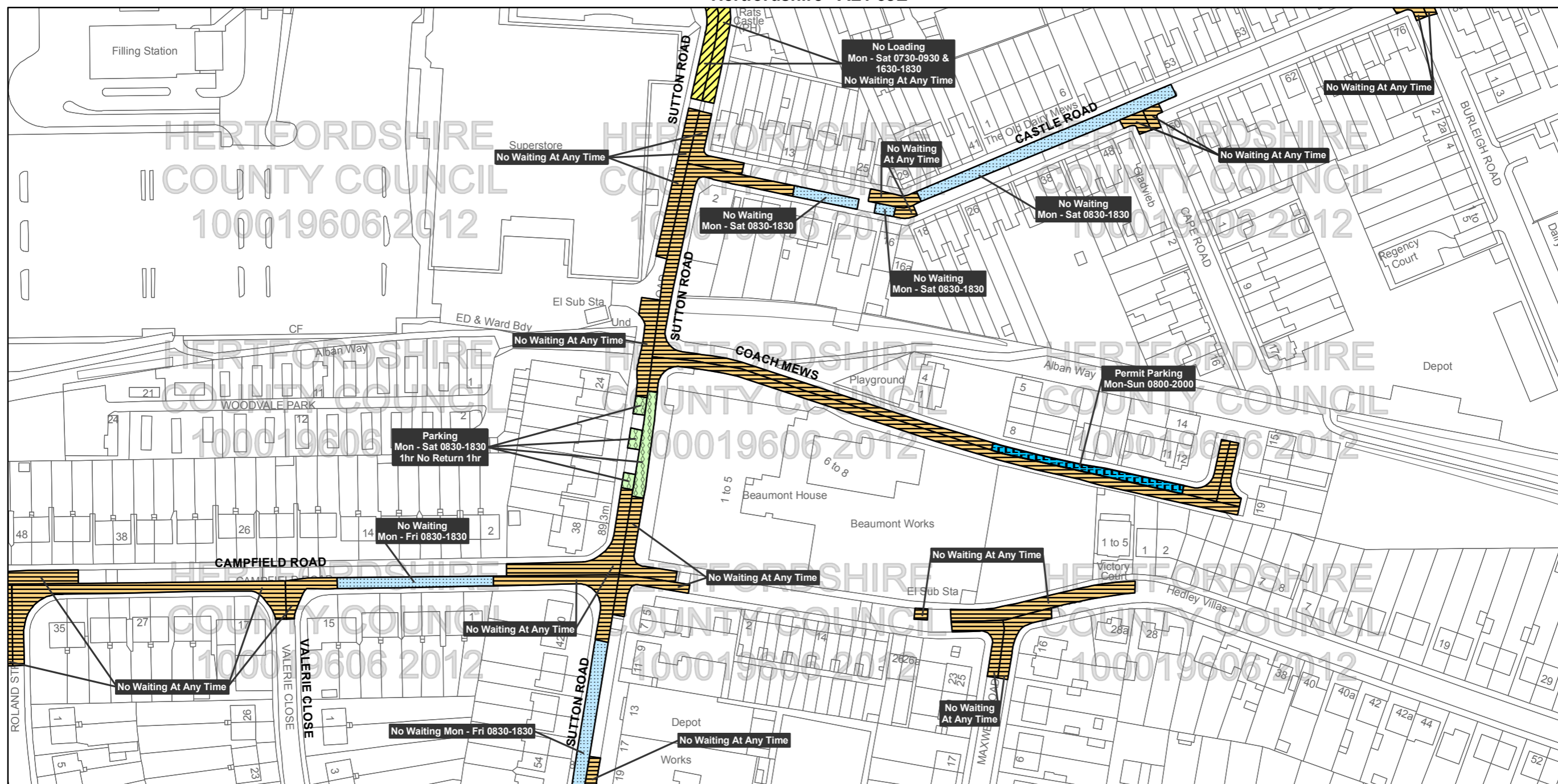
All areas over which the provisions of the orders apply are defined by the shaded areas as shown on the following plans plus a contiguous area not indicated on the plans of verge and/or footway between the carriageway edge and the highway boundary. At all times current legislation applies to all areas. The plans in this schedule are based upon grid references of the Ordnance Survey National Grid defined by the OSGB36 triangulation.







**St Albans**  
CITY AND DISTRICT

Sheet Revision Number: 3


Sheet Active From: 06/07/2012







### Parking prohibitions and Restrictions

- |   |   |
|---|---|
|  | No Stopping and<br>No Loading/Unloading<br>and No Waiting |
|  | No Loading/Unloading<br>and No Waiting                    |
|  | No Waiting at Any Time                                    |
|  | Restricted Waiting  |

### Designated Parking Places

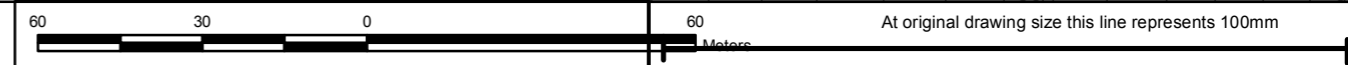
- |   |                            |
|---|----------------------------|
|  | Paid Parking               |
|  | Voucher and Permit Holders |
|  | Free Parking               |
|  | Disabled Park              |
|  | Loading Unload             |

## Other Prohibitions Restrictions or Parking

-  Taxi Bays
-  Multiple Restriction
-  Other Restrictions
-  Total Restriction Zone  
(Can Occur in Conjunction with Other Restrictions)

### Other Information

- Controlled Parking  
Zone Boundary



Title: City & District of St.Albans  
Control of Parking Consolidation Order

**SCALE: 1:1,250**

Based upon the Ordnance Survey material with the permission of Ordnance Survey on behalf of the Controller of Her Majesty's Stationary Office © Crown copyright. Unauthorised reproduction infringes Crown copyright and may lead to prosecution or civil proceedings.  
Hertfordshire County Council 100019606, 2012

All areas over which the provisions of the orders apply are defined by the shaded areas as shown on the following plans plus a contiguous area not indicated on the plans of verge and/or footway between the carriageway edge and the highway boundary. At all times current legislation applies to all areas. The plans in this schedule are based upon grid references of the Ordnance Survey National Grid defined by the OSGB36 triangulation.



Hertfordshire County Council,  
County Hall, Pegs Lane,  
Hertford SG13 8DQ



St. Albans District Council,  
Council Offices, Civic Centre,  
St.Peters Street. St .Albans  
Hertfordshire AL1 3JE

Sheet Active From: 11/08/2009



**Legend**

Parking prohibitions and Restrictions.

- No Stopping and No Loading/Unloading and No Waiting
- No Loading/Unloading and No Waiting
- No Waiting at Any Time
- Restricted Waiting

Designated Parking Places

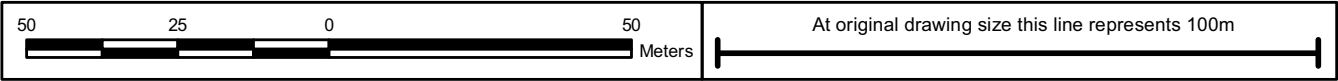
- Paid Parking
- Voucher and Permit Holders
- Free Parking
- Disabled Parking
- Loading Unloading

Other Prohibitions Restrictions or Parking.

- Taxi Bays
- Multiple Restriction
- Other Restrictions
- Total Restriction Zone (Can Occur in Conjunction with Other Restrictions)

Other Information

- Controlled Parking Zone Boundary



Title: City & District of St.Albans  
Control of Parking Consolidation Order

SCALE: 1:1,250

Based upon the Ordnance Survey material with the permission of Ordnance Survey on behalf of the Controller of Her Majesty's Stationary Office © Crown copyright. Unauthorised reproduction infringes Crown copyright and may lead to prosecution or civil proceedings.  
Hertfordshire County Council 100019606, 2009

All areas over which the provisions of the orders apply are defined by the shaded areas as shown on the following plans plus a contiguous area not indicated on the plans of verge and/or footway between the carriageway edge and the highway boundary. At all times current legislation applies to all areas. The plans in this schedule are based upon grid references of the Ordnance Survey National Grid defined by the OSGB36 triangulation.

# Plan No: STA0939 St Albans



Hertfordshire County Council,  
County Hall, Pegs Lane,  
Hertford SG13 8DQ



St. Albans District Council,  
Council Offices, Civic Centre,  
St.Peters Street. St .Albans  
Hertfordshire AL1 3JE

Sheet Revision Number: 1

Sheet Active From: 04/10/2004



## Legend

### Parking prohibitions and Restrictions.

- No Stopping and No Loading/Unloading and No Waiting
- No Loading/Unloading and No Waiting
- No Waiting at Any Time
- Restricted Waiting

### Designated Parking Places.

- Paid Parking
- Voucher and Permit Holders
- Free Parking
- Disabled Parking
- Loading Unloading

### Other Prohibitions Restrictions or Parking.

- Taxi Bays
- Multiple Restriction
- Other Restrictions
- Total Restriction Zone (Can Occur in Conjunction with Other Restrictions)

### Other Information

- Controlled Parking Zone Boundary



At original drawing size this line represents 1000mm

Title: St Albans District Council TRO Consolidation Order

SCALE: 1:1,250

Based upon the Ordnance Survey material with the permission of Ordnance Survey on behalf of the Controller of Her Majesty's Stationary Office © Crown copyright. Unauthorised reproduction infringes Crown copyright and may lead to prosecution or civil proceedings.  
Hertfordshire County Council 100019606, 2004

All areas over which the provisions of the orders apply are defined by the shaded areas as shown on the following plans plus a contiguous area not indicated on the plans of verge and/or footway between the carriageway edge and the highway boundary. At all times current legislation applies to all areas. The plans in this schedule are based upon grid references of the Ordnance Survey National Grid defined by the OSGB36 triangulation.

# Plan No: STA0940 St Albans



Hertfordshire County Council,  
County Hall, Pegs Lane,  
Hertford SG13 8DQ



St. Albans District Council,  
Council Offices, Civic Centre,  
St.Peters Street. St .Albans  
Hertfordshire AL1 3JE

Sheet Revision Number: 1

Sheet Active From: 04/10/2004



## Legend

### Parking prohibitions and Restrictions.

- No Stopping and No Loading/Unloading and No Waiting
- No Loading/Unloading and No Waiting
- No Waiting at Any Time
- Restricted Waiting

### Designated Parking Places.

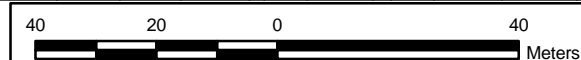
- Paid Parking
- Voucher and Permit Holders
- Free Parking
- Disabled Parking
- Loading Unloading

### Other Prohibitions Restrictions or Parking.

- Taxi Bays
- Multiple Restriction
- Other Restrictions
- Total Restriction Zone (Can Occur in Conjunction with Other Restrictions)

### Other Information

- Controlled Parking Zone Boundary



At original drawing size this line represents 1000mm

Title: St Albans District Council TRO Consolidation Order

SCALE: 1:1,250

Based upon the Ordnance Survey material with the permission of Ordnance Survey on behalf of the Controller of Her Majesty's Stationary Office © Crown copyright. Unauthorised reproduction infringes Crown copyright and may lead to prosecution or civil proceedings.  
Hertfordshire County Council 100019606, 2004

All areas over which the provisions of the orders apply are defined by the shaded areas as shown on the following plans plus a contiguous area not indicated on the plans of verge and/or footway between the carriageway edge and the highway boundary. At all times current legislation applies to all areas. The plans in this schedule are based upon grid references of the Ordnance Survey National Grid defined by the OSGB36 triangulation.

# Plan No: STA0941 St Albans



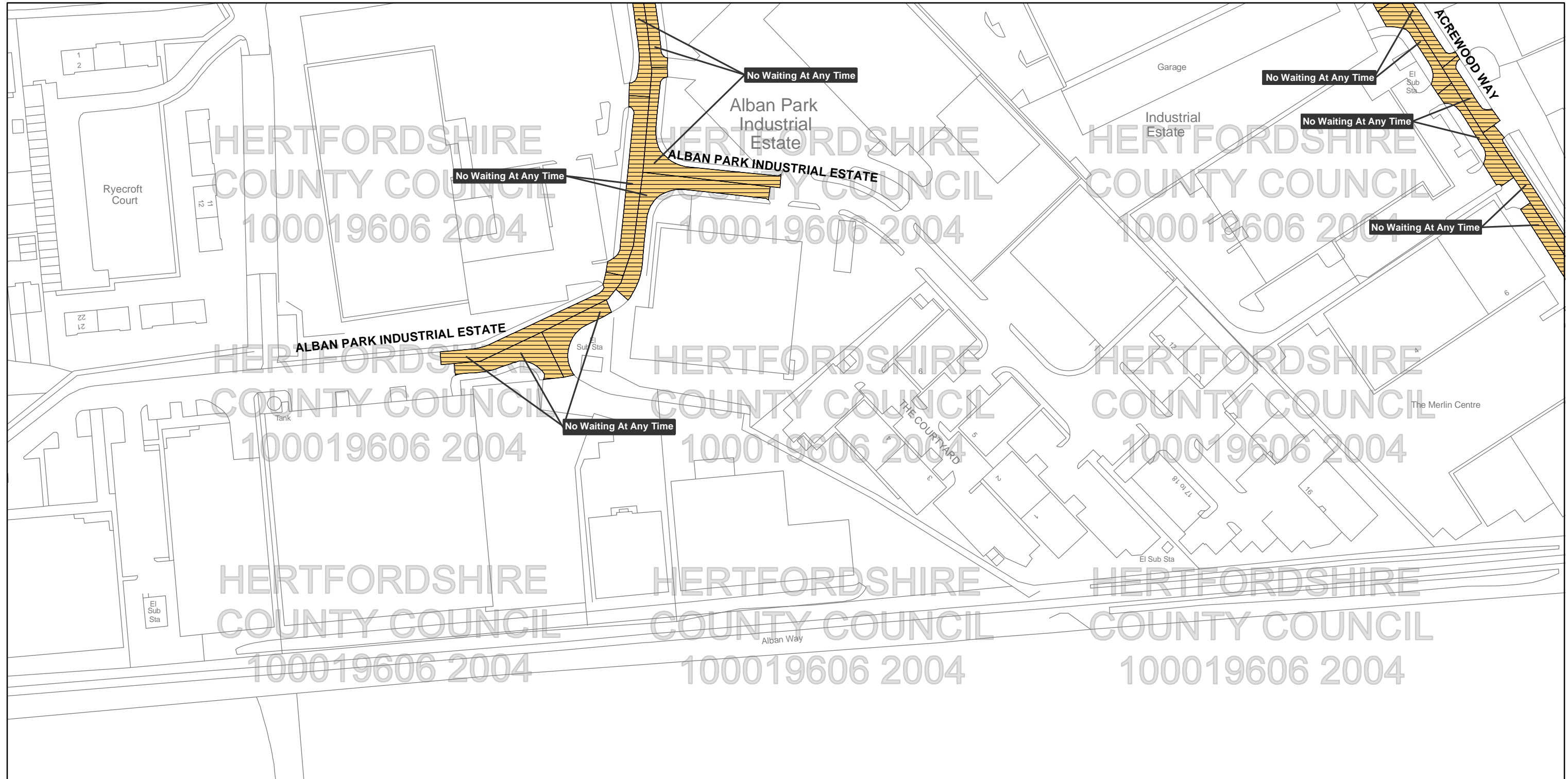
Hertfordshire County Council,  
County Hall, Pegs Lane,  
Hertford SG13 8DQ



St. Albans District Council,  
Council Offices, Civic Centre,  
St.Peters Street. St .Albans  
Hertfordshire AL1 3JE

Sheet Revision Number: 1

Sheet Active From: 04/10/2004



## Legend

### Parking prohibitions and Restrictions.

- No Stopping and No Loading/Unloading and No Waiting
- No Loading/Unloading and No Waiting
- No Waiting at Any Time
- Restricted Waiting

### Designated Parking Places.

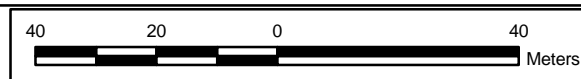
- Paid Parking
- Voucher and Permit Holders
- Free Parking
- Disabled Parking
- Loading Unloading

### Other Prohibitions Restrictions or Parking.

- Taxi Bays
- Multiple Restriction
- Other Restrictions
- Total Restriction Zone (Can Occur in Conjunction with Other Restrictions)

### Other Information

- Controlled Parking Zone Boundary



At original drawing size this line represents 1000mm

Title: St Albans District Council TRO Consolidation Order

SCALE: 1:1,250

Based upon the Ordnance Survey material with the permission of Ordnance Survey on behalf of the Controller of Her Majesty's Stationary Office © Crown copyright. Unauthorised reproduction infringes Crown copyright and may lead to prosecution or civil proceedings.  
Hertfordshire County Council 100019606, 2004

All areas over which the provisions of the orders apply are defined by the shaded areas as shown on the following plans plus a contiguous area not indicated on the plans of verge and/or footway between the carriageway edge and the highway boundary. At all times current legislation applies to all areas. The plans in this schedule are based upon grid references of the Ordnance Survey National Grid defined by the OSGB36 triangulation.

Plan No: STA0942 St.Albans



Hertfordshire County Council,  
County Hall, Pegs Lane,  
Hertford SG13 8DQ

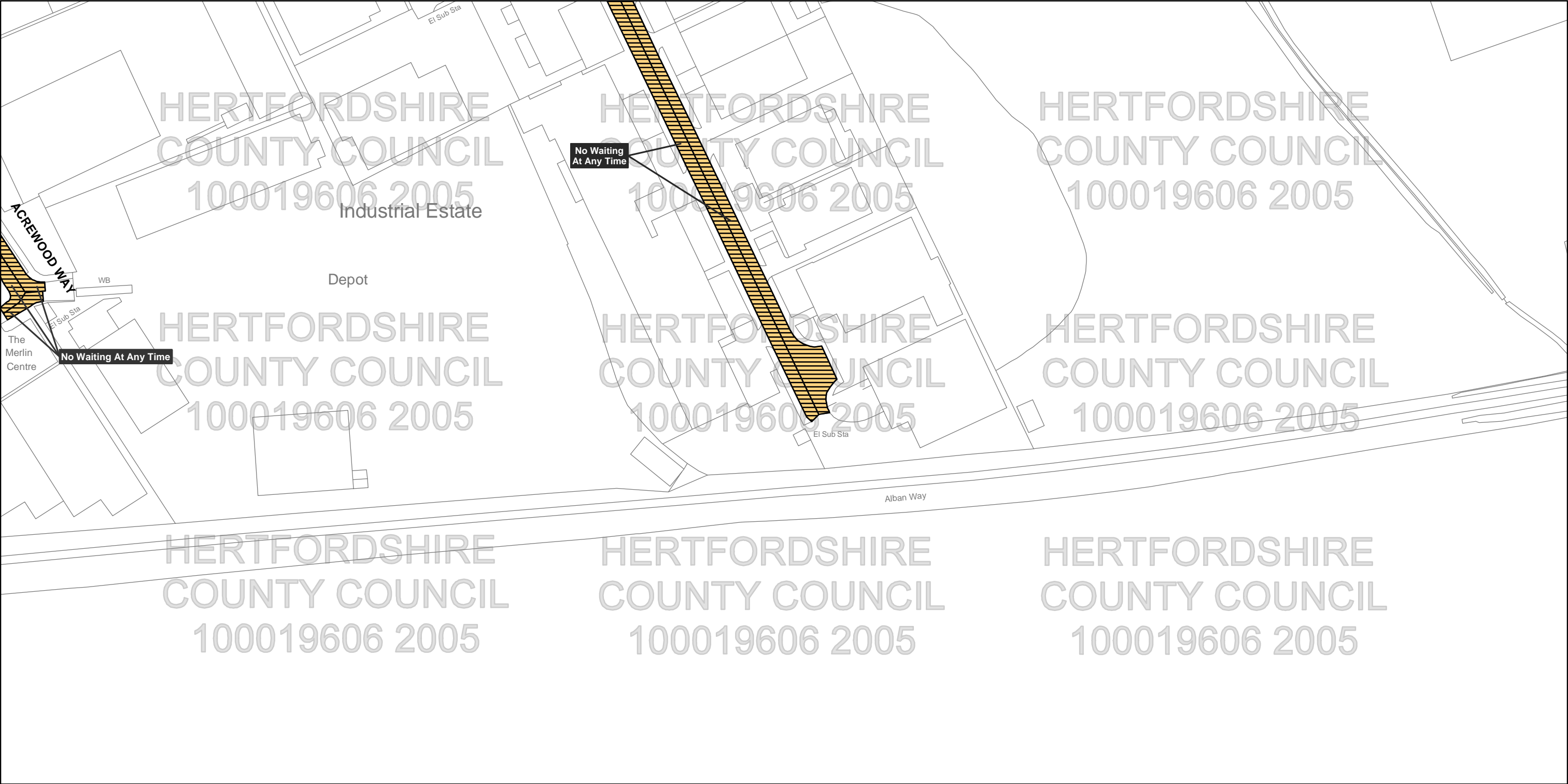


St Albans  
CITY AND DISTRICT

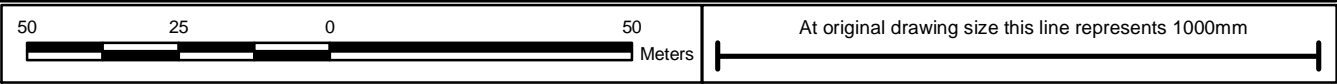
St. Albans District Council,  
Council Offices, Civic Centre,  
St.Peters Street. St .Albans  
Hertfordshire AL1 3JE

Sheet Revision Number: 2

Sheet Active From: 09/01/2006



Legend			
Parking prohibitions and Restrictions.		Designated Parking Places.	
	No Stopping and No Loading/Unloading and No Waiting		Paid Parking
	No Loading/Unloading and No Waiting		Voucher and Permit Holders
	No Waiting at Any Time		Free Parking
	Restricted Waiting		Disabled Parking
			Loading Unloading
Other Prohibitions Restrictions or Parking.		Other Information.	
	Taxi Bays		Controlled Parking Zone Boundary
	Multiple Restriction		
	Other Restrictions		
	Total Restriction Zone (Can Occur in Conjunction with Other Restrictions)		

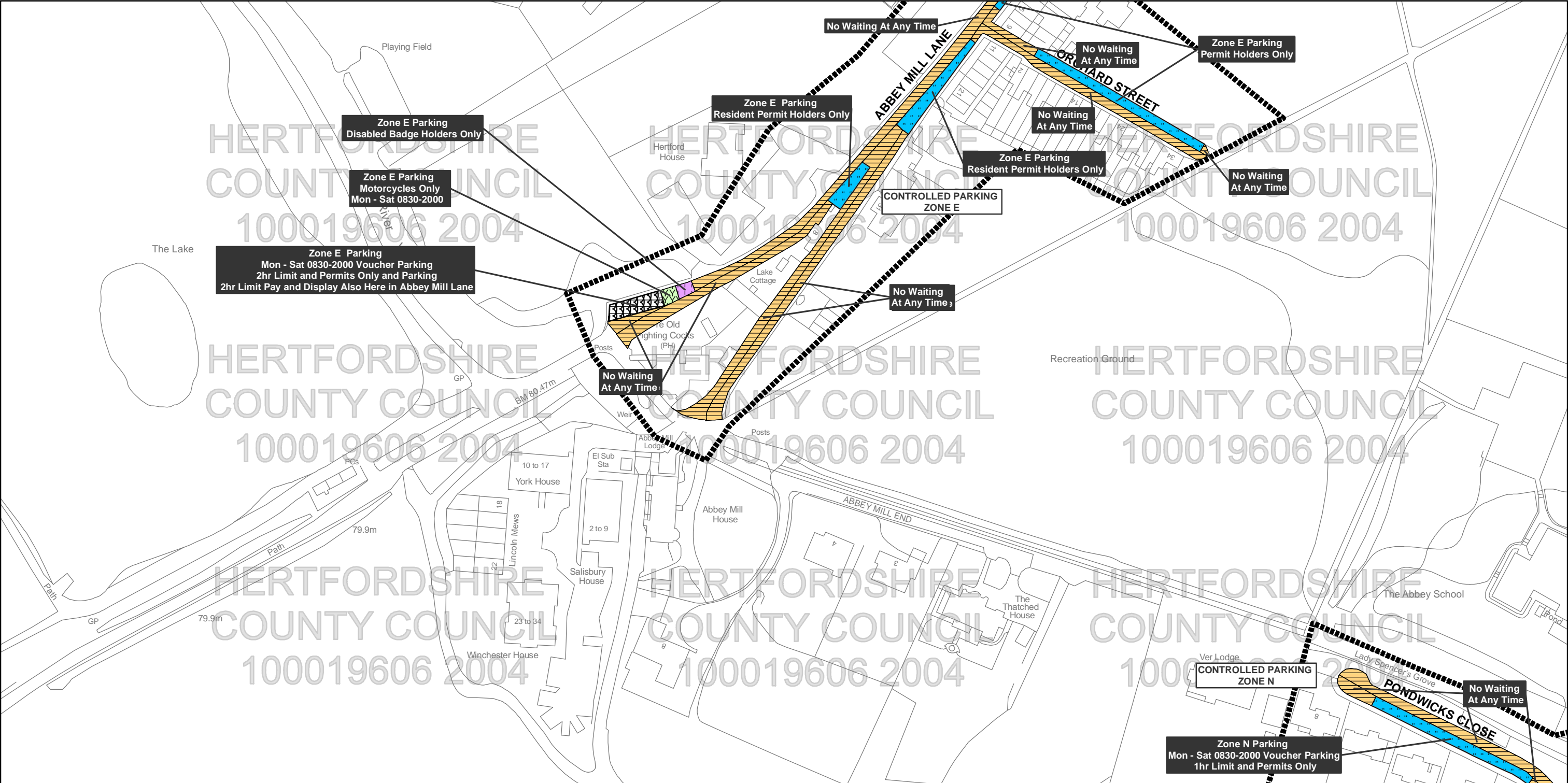


Title: City & District of St Albans Control of Parking Consolidation Order

SCALE: 1:1,250

Based upon the Ordnance Survey material with the permission of Ordnance Survey on behalf of the Controller of Her Majesty's Stationary Office © Crown copyright. Unauthorised reproduction infringes Crown copyright and may lead to prosecution or civil proceedings.  
Hertfordshire County Council 100019606, 2005

All areas over which the provisions of the orders apply are defined by the shaded areas as shown on the following plans plus a contiguous area not indicated on the plans of verge and/or footway between the carriageway edge and the highway boundary. At all times current legislation applies to all areas. The plans in this schedule are based upon grid references of the Ordnance Survey National Grid defined by the OSGB36 triangulation.



#### Legend

##### Parking prohibitions and Restrictions.

- No Stopping and No Loading/Unloading and No Waiting
- No Loading/Unloading and No Waiting
- No Waiting at Any Time
- Restricted Waiting

##### Designated Parking Places.

- Paid Parking
- Voucher and Permit Holders
- Free Parking
- Disabled Parking
- Loading Unloading

##### Other Prohibitions Restrictions or Parking.

- Taxi Bays
- Multiple Restriction
- Other Restrictions
- Total Restriction Zone (Can Occur in Conjunction with Other Restrictions)

##### Other Information

- Controlled Parking Zone Boundary

40

20

0

40

Meters

At original drawing size this line represents 1000mm

### Title: St Albans District Council TRO Consolidation Order

## SCALE: 1:1,250

Based upon the Ordnance Survey material with the permission of Ordnance Survey on behalf of the Controller of Her Majesty's Stationary Office © Crown copyright. Unauthorised reproduction infringes Crown copyright and may lead to prosecution or civil proceedings.  
Hertfordshire County Council 100019606, 2004

All areas over which the provisions of the orders apply are defined by the shaded areas as shown on the following plans plus a contiguous area not indicated on the plans of verge and/or footway between the carriageway edge and the highway boundary. At all times current legislation applies to all areas. The plans in this schedule are based upon grid references of the Ordnance Survey National Grid defined by the OSGB36 triangulation.

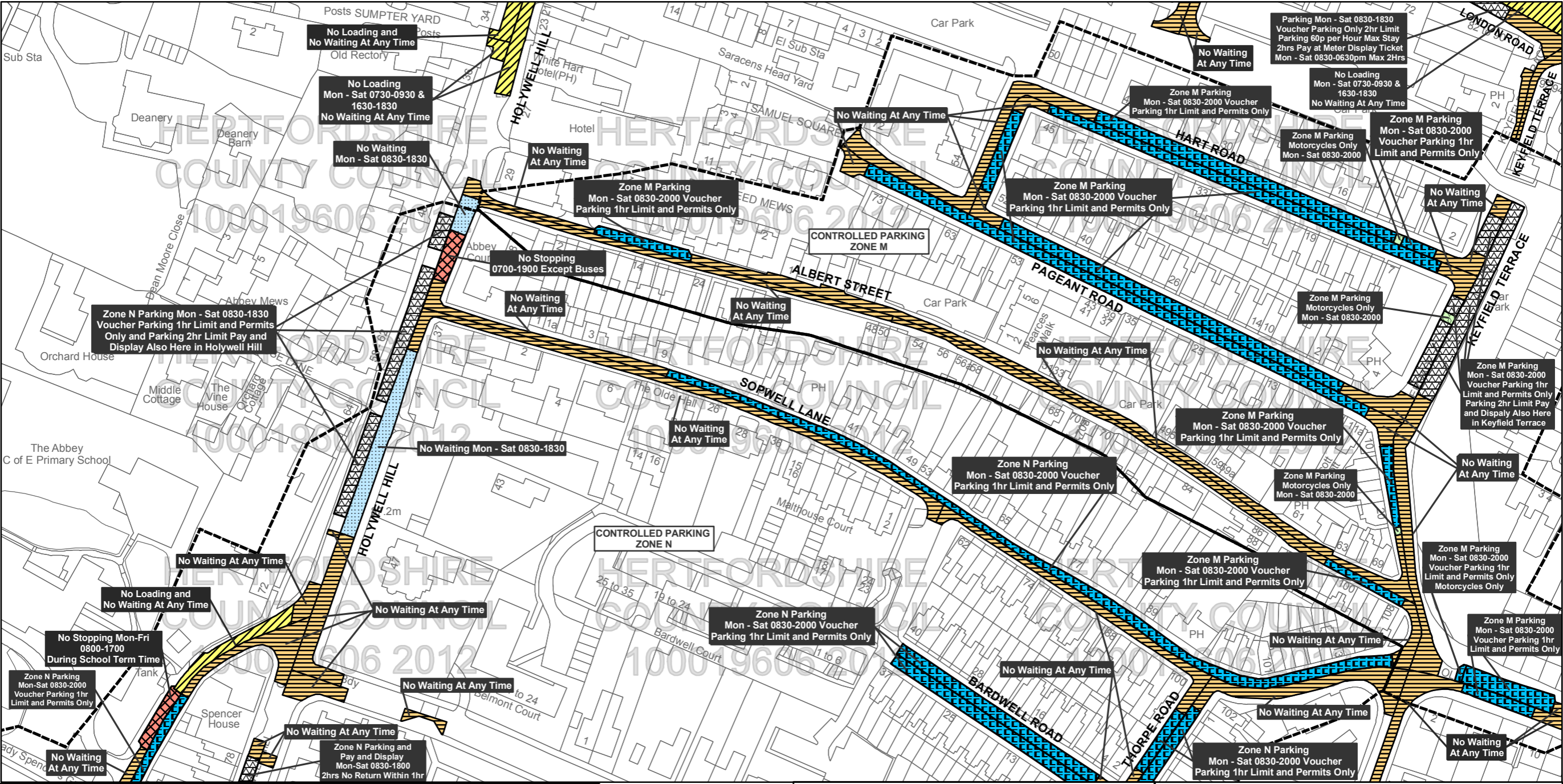


Hertfordshire County Council,  
County Hall, Pegs Lane,  
Hertford SG13 8DQ



St. Albans District Council,  
Council Offices, Civic Centre,  
St.Peters Street. St .Albans  
Hertfordshire AL1 3JE

Sheet Active From: 06/07/2012



Legend			
Parking prohibitions and Restrictions.		Other Prohibitions Restrictions or Parking.	
	No Stopping and No Loading/Unloading and No Waiting		Taxi Bays
	No Loading/Unloading and No Waiting		Multiple Restriction
	No Waiting at Any Time		Other Restrictions
	Restricted Waiting		Total Restriction Zone (Can Occur in Conjunction with Other Restrictions)
Designated Parking Places.		Other Information	
	Paid Parking		Controlled Parking Zone Boundary
	Voucher and Permit Holders		
	Free Parking		
	Disabled Parking		
	Loading Unloading		

Title: City & District of St.Albans  
Control of Parking Consolidation Order

SCALE: 1:1,250

Based upon the Ordnance Survey material with the permission of Ordnance Survey on behalf of the Controller of Her Majesty's Stationary Office © Crown copyright. Unauthorised reproduction infringes Crown copyright and may lead to prosecution or civil proceedings.  
Hertfordshire County Council 100019606, 2012

All areas over which the provisions of the orders apply are defined by the shaded areas as shown on the following plans plus a contiguous area not indicated on the plans of verge and/or footway between the carriageway edge and the highway boundary. At all times current legislation applies to all areas. The plans in this schedule are based upon grid references of the Ordnance Survey National Grid defined by the OSGB36 triangulation.

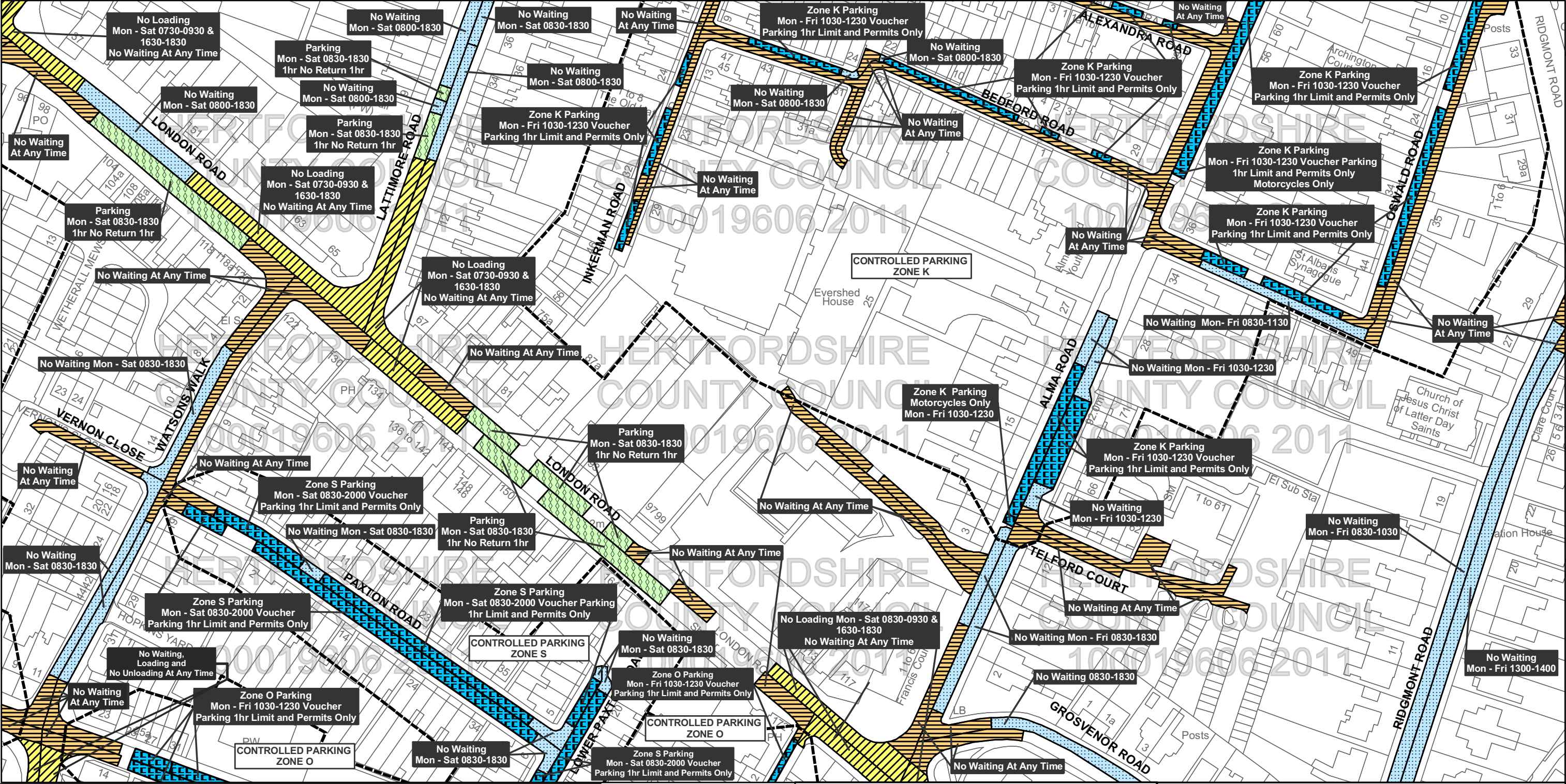


Hertfordshire County Council,  
County Hall, Pegs Lane,  
Hertford SG13 8DQ



St. Albans District Council,  
Council Offices, Civic Centre,  
St.Peters Street. St .Albans  
Hertfordshire AL1 3JE

Sheet Active From: 19/12/2011



Legend

Parking prohibitions and Restrictions

- No Stopping and No Loading/Unloading and No Waiting
- No Loading/Unloading and No Waiting
- No Waiting at Any Time
- Restricted Waiting

Designated Parking Places

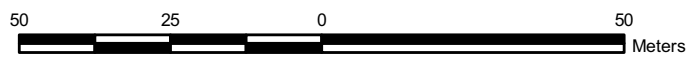
- Paid Parking
- Voucher and Permit Holders
- Free Parking
- Disabled Parking
- Loading Unloading

Other Prohibitions Restrictions or Parking

- Taxi Bays
- Multiple Restriction
- Other Restrictions
- Total Restriction Zone (Can Occur in Conjunction with Other Restrictions)

Other Information

- Controlled Parking Zone Boundary



At original drawing size this line represents 100mm

Title: City & District of St.Albans  
Control of Parking Consolidation Order

SCALE: 1:1,250

Based upon the Ordnance Survey material with the permission of Ordnance Survey on behalf of the Controller of Her Majesty's Stationary Office © Crown copyright. Unauthorised reproduction infringes Crown copyright and may lead to prosecution or civil proceedings.  
Hertfordshire County Council 100019606, 2010

All areas over which the provisions of the orders apply are defined by the shaded areas as shown on the following plans plus a contiguous area not indicated on the plans of verge and/or footway between the carriageway edge and the highway boundary. At all times current legislation applies to all areas. The plans in this schedule are based upon grid references of the Ordnance Survey National Grid defined by the OSGB36 triangulation.

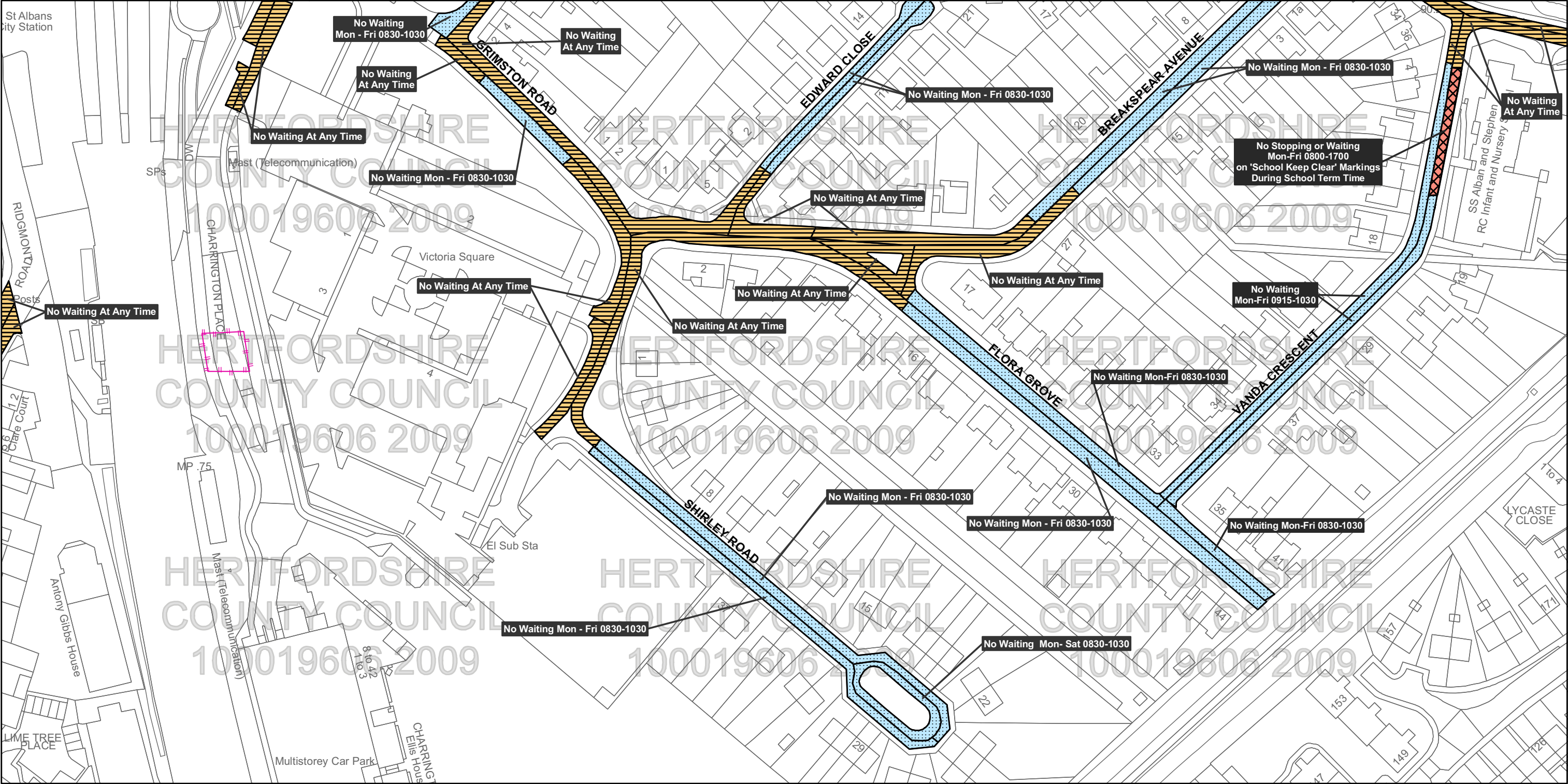


Hertfordshire County Council,  
County Hall, Pegs Lane,  
Hertford SG13 8DQ



St. Albans District Council,  
Council Offices, Civic Centre,  
St.Peters Street. St .Albans  
Hertfordshire AL1 3JE

Sheet Active From: 11/08/2009



Legend

Parking prohibitions and Restrictions

- No Stopping and No Loading/Unloading and No Waiting
- No Loading/Unloading and No Waiting
- No Waiting at Any Time
- Restricted Waiting

Designated Parking Places

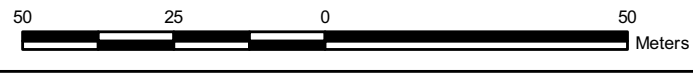
- Paid Parking
- Voucher and Permit Holders
- Free Parking
- Disabled Parking
- Loading Unloading

Other Prohibitions Restrictions or Parking

- Taxi Bays
- Multiple Restriction
- Other Restrictions
- Total Restriction Zone (Can Occur in Conjunction with Other Restrictions)

Other Information

- Controlled Parking Zone Boundary



At original drawing size this line represents 100m

Title: City & District of St.Albans  
Control of Parking Consolidation Order

SCALE: 1:1,250

Based upon the Ordnance Survey material with the permission of Ordnance Survey on behalf of the Controller of Her Majesty's Stationary Office © Crown copyright. Unauthorised reproduction infringes Crown copyright and may lead to prosecution or civil proceedings.  
Hertfordshire County Council 100019606, 2009

All areas over which the provisions of the orders apply are defined by the shaded areas as shown on the following plans plus a contiguous area not indicated on the plans of verge and/or footway between the carriageway edge and the highway boundary. At all times current legislation applies to all areas. The plans in this schedule are based upon grid references of the Ordnance Survey National Grid defined by the OSGB36 triangulation.

# Plan No: STA0962 St Albans



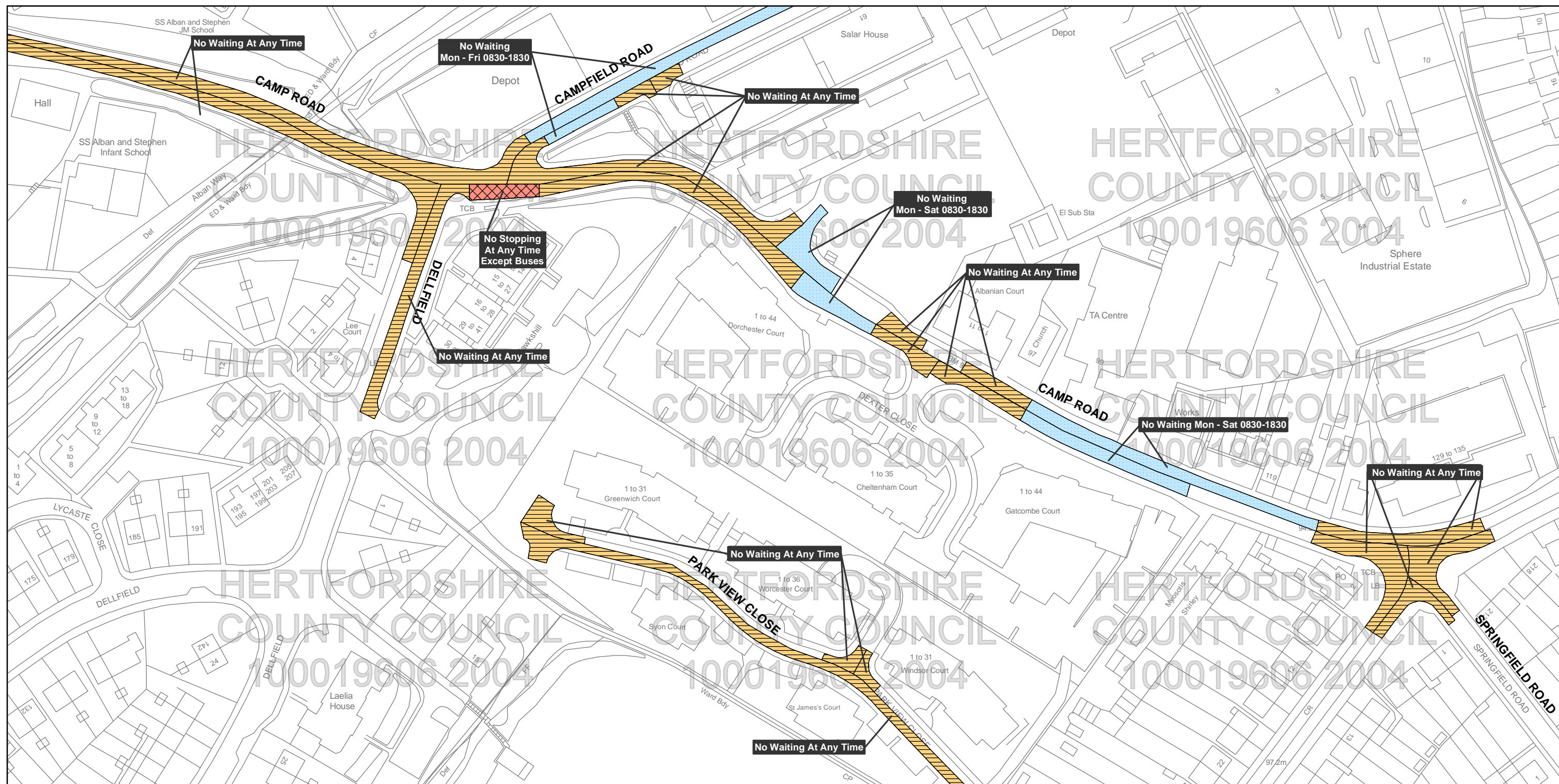
Hertfordshire County Council,  
County Hall, Pegs Lane,  
Hertford SG13 8DQ



St. Albans District Council,  
Council Offices, Civic Centre,  
St.Peters Street. St .Albans  
Hertfordshire AL1 3JE

Sheet Revision Number: 1

Sheet Active From: 04/10/2004



## Legend

### Parking prohibitions and Restrictions.

- No Stopping and No Loading/Unloading and No Waiting
- No Loading/Unloading and No Waiting
- No Waiting at Any Time
- Restricted Waiting

### Designated Parking Places.

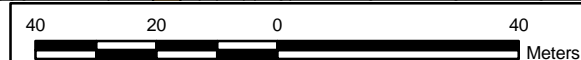
- Paid Parking
- Voucher and Permit Holders
- Free Parking
- Disabled Parking
- Loading Unloading

### Other Prohibitions Restrictions or Parking.

- Taxi Bays
- Multiple Restriction
- Other Restrictions
- Total Restriction Zone (Can Occur in Conjunction with Other Restrictions)

### Other Information

- Controlled Parking Zone Boundary



At original drawing size this line represents 1000mm

Title: St Albans District Council TRO Consolidation Order

SCALE: 1:1,250

Based upon the Ordnance Survey material with the permission of Ordnance Survey on behalf of the Controller of Her Majesty's Stationary Office © Crown copyright. Unauthorised reproduction infringes Crown copyright and may lead to prosecution or civil proceedings.  
Hertfordshire County Council 100019606, 2004

All areas over which the provisions of the orders apply are defined by the shaded areas as shown on the following plans plus a contiguous area not indicated on the plans of verge and/or footway between the carriageway edge and the highway boundary. At all times current legislation applies to all areas. The plans in this schedule are based upon grid references of the Ordnance Survey National Grid defined by the OSGB36 triangulation.



Hertfordshire County Council,  
County Hall, Pegs Lane,  
Hertford SG13 8DQ



St. Albans District Council,  
Council Offices, Civic Centre,  
St.Peters Street. St .Albans  
Hertfordshire AL1 3JE

Sheet Active From: 11/08/2009



**Legend**

Parking prohibitions and Restrictions.

- No Stopping and No Loading/Unloading and No Waiting
- No Loading/Unloading and No Waiting
- No Waiting at Any Time
- Restricted Waiting

Designated Parking Places

- Paid Parking
- Voucher and Permit Holders
- Free Parking
- Disabled Parking
- Loading Unloading

Other Prohibitions Restrictions or Parking.

- Taxi Bays
- Multiple Restriction
- Other Restrictions
- Total Restriction Zone (Can Occur in Conjunction with Other Restrictions)

Other Information

- Controlled Parking Zone Boundary

Title: City & District of St.Albans  
Control of Parking Consolidation Order

SCALE: 1:1,250

Based upon the Ordnance Survey material with the permission of Ordnance Survey on behalf of the Controller of Her Majesty's Stationary Office © Crown copyright. Unauthorised reproduction infringes Crown copyright and may lead to prosecution or civil proceedings.  
Hertfordshire County Council 100019606, 2009

All areas over which the provisions of the orders apply are defined by the shaded areas as shown on the following plans plus a contiguous area not indicated on the plans of verge and/or footway between the carriageway edge and the highway boundary. At all times current legislation applies to all areas. The plans in this schedule are based upon grid references of the Ordnance Survey National Grid defined by the OSGB36 triangulation.

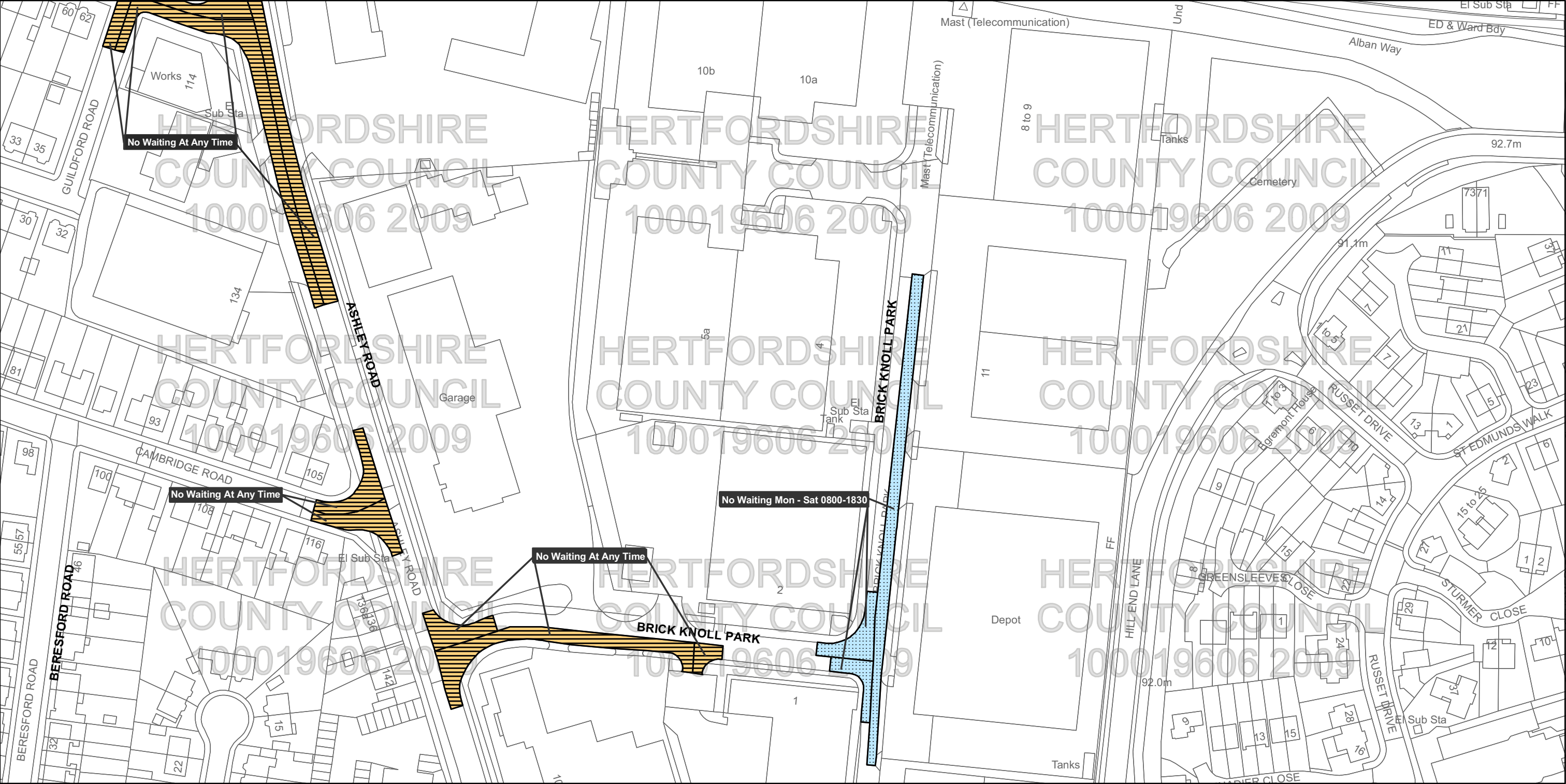


Hertfordshire County Council,  
County Hall, Pegs Lane,  
Hertford SG13 8DQ



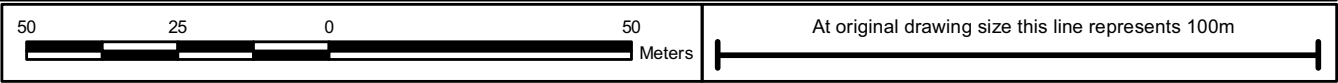
St. Albans District Council,  
Council Offices, Civic Centre,  
St.Peters Street. St .Albans  
Hertfordshire AL1 3JE

Sheet Active From: 11/08/2009



**Legend**

<b>Parking prohibitions and Restrictions.</b>	<b>Designated Parking Places</b>	<b>Other Prohibitions Restrictions or Parking.</b>	<b>Other Information</b>
No Stopping and No Loading/Unloading and No Waiting	Paid Parking	Taxi Bays	Controlled Parking Zone Boundary
No Loading/Unloading and No Waiting	Voucher and Permit Holders	Multiple Restriction	
No Waiting at Any Time	Free Parking	Other Restrictions	
Restricted Waiting	Disabled Parking	Total Restriction Zone (Can Occur in Conjunction with Other Restrictions)	
	Loading Unloading		



Title: City & District of St.Albans  
Control of Parking Consolidation Order

SCALE: 1:1,250

Based upon the Ordnance Survey material with the permission of Ordnance Survey on behalf of the Controller of Her Majesty's Stationary Office © Crown copyright. Unauthorised reproduction infringes Crown copyright and may lead to prosecution or civil proceedings.  
Hertfordshire County Council 100019606, 2009

All areas over which the provisions of the orders apply are defined by the shaded areas as shown on the following plans plus a contiguous area not indicated on the plans of verge and/or footway between the carriageway edge and the highway boundary. At all times current legislation applies to all areas. The plans in this schedule are based upon grid references of the Ordnance Survey National Grid defined by the OSGB36 triangulation.