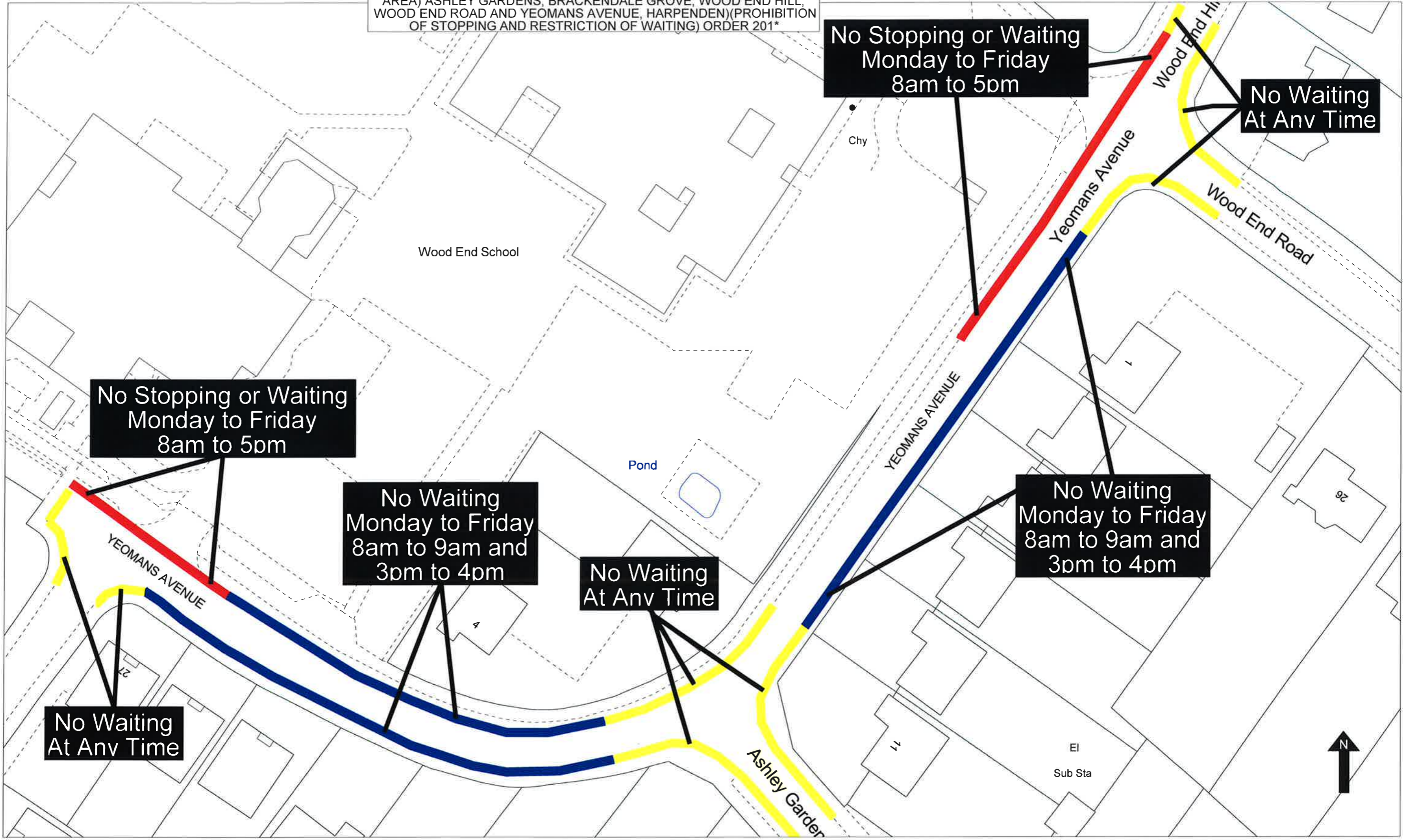
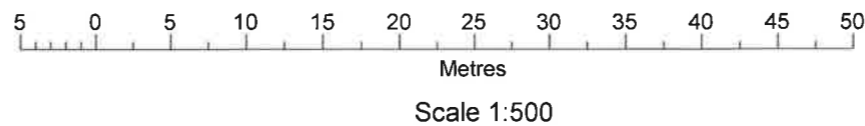
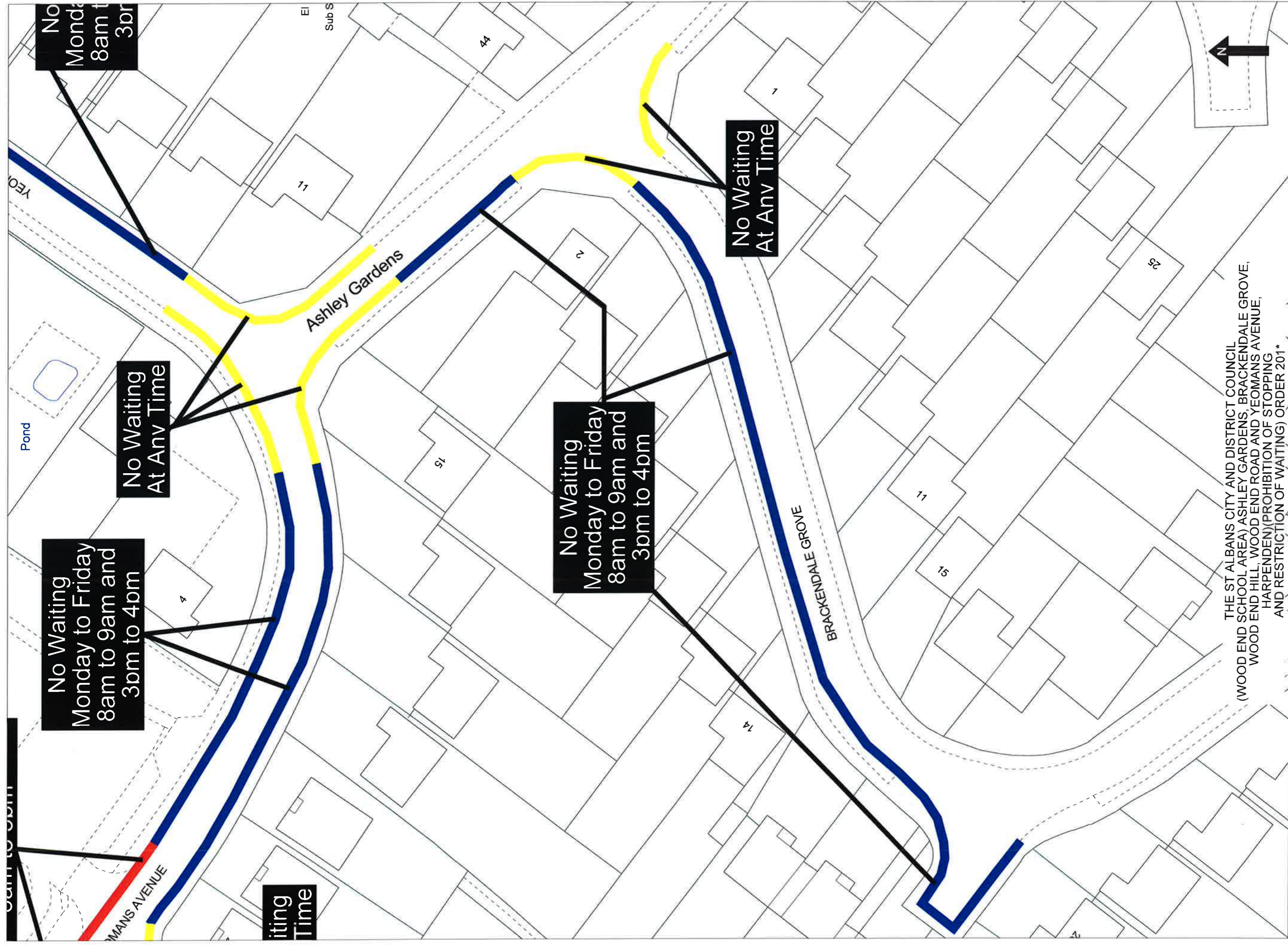


THE ST ALBANS CITY AND DISTRICT COUNCIL (WOOD END SCHOOL AREA) ASHLEY GARDENS, BRACKENDALE GROVE, WOOD END HILL, WOOD END ROAD AND YEOMANS AVENUE, HARPENDEN)(PROHIBITION OF STOPPING AND RESTRICTION OF WAITING) ORDER 201\*



Wood End School Map 1



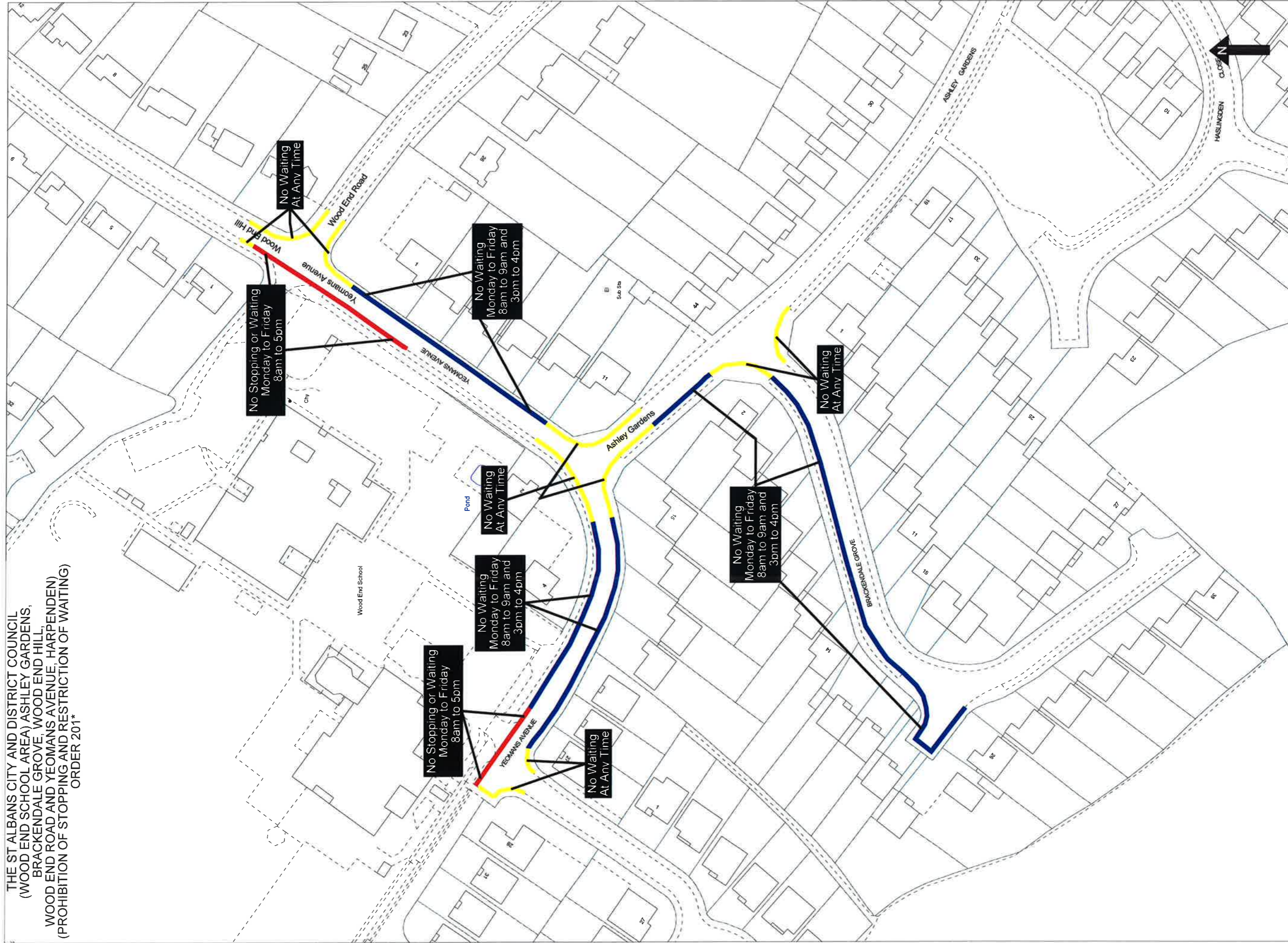


THE ST ALBANS CITY AND DISTRICT COUNCIL  
 (WOOD END SCHOOL AREA) ASHLEY GARDENS, BRACKENDALE GROVE,  
 WOOD END HILL, WOOD END ROAD AND YEOMANS AVENUE,  
 HARPENDEN/(PROHIBITION OF STOPPING  
 AND RESTRICTION OF WAITING) ORDER 201\*

**Wood End School Map 2**



THE ST ALBANS CITY AND DISTRICT COUNCIL  
 (WOOD END SCHOOL AREA) ASHLEY GARDENS,  
 BRACKENDALE GROVE, WOOD END HILL,  
 WOOD END ROAD AND YEOMANS AVENUE, HARPENDEN  
 (PROHIBITION OF STOPPING AND RESTRICTION OF WAITING)  
 ORDER 201\*

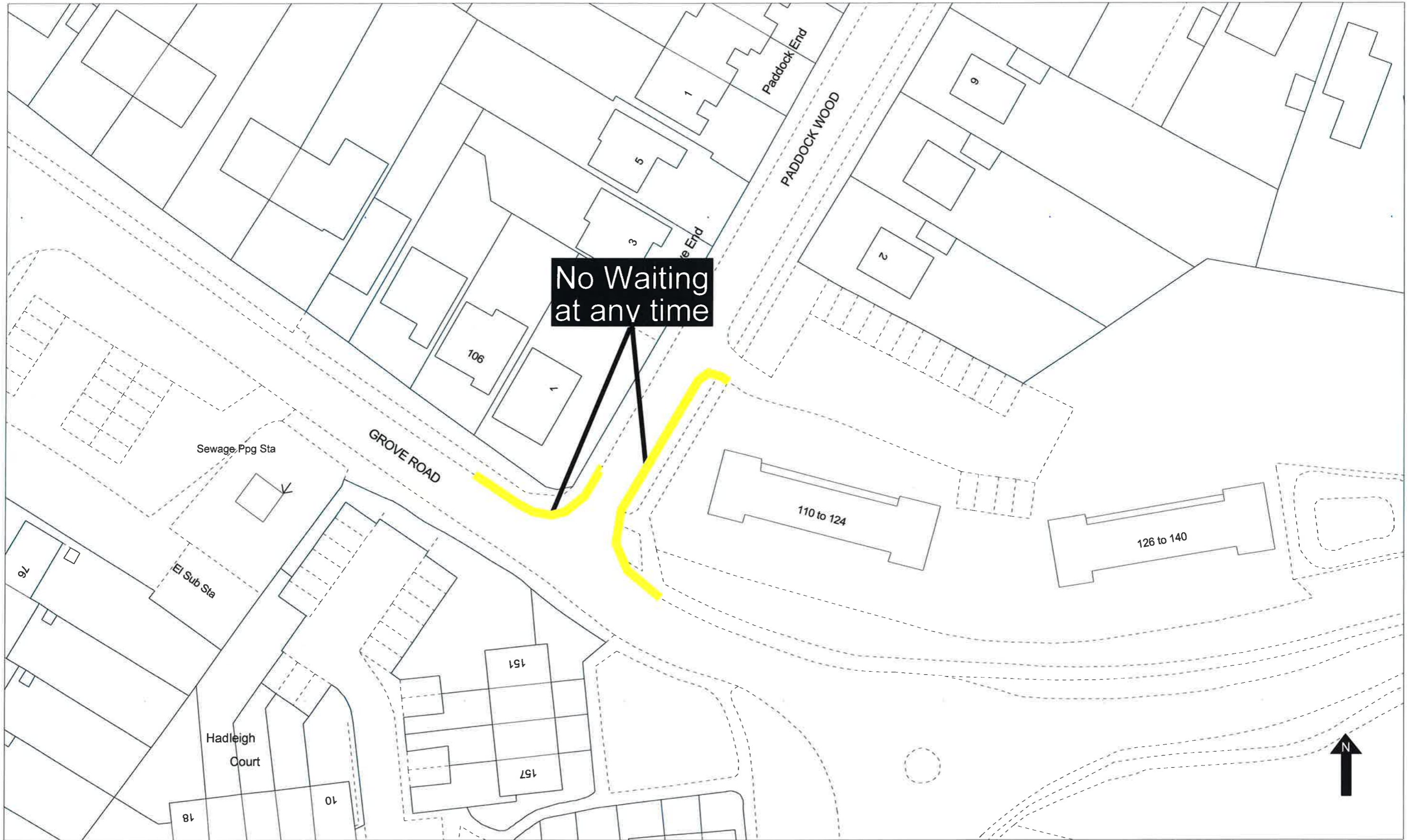


Wood End School  
 Area Map

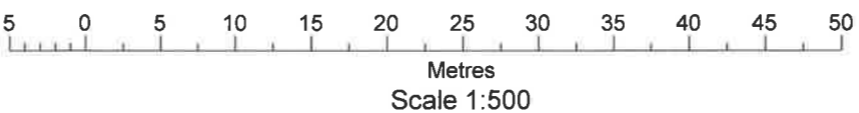
5m 10m  
 Scale 1:1000



St Albans  
 City & District Council



Paddock Wood



© Crown copyright and database rights 2015 Ordnance Survey 100018953