

ST ALBANS CITY AND DISTRICT COUNCIL

ROAD TRAFFIC REGULATION ACT 1984

**THE ST ALBANS CITY AND DISTRICT COUNCIL (ZONE K VARIOUS ROADS,
ST ALBANS) (RESTRICTION OF WAITING) ORDER 2016**

The St Albans City and District Council, pursuant to arrangements made under section 19 of The Local Government Act 2000 and The Local Government (Arrangements for Discharge of Functions) (England) Regulations 2000 with the Hertfordshire County Council, and in exercise of powers conferred on that County under sections 1, 2, and 3 and Part IV of Schedule 9 of the Road Traffic Regulation Act 1984 and the provisions of Part 6 and Schedule 9 of the Traffic Management Act 2004 and of all other enabling powers, and after consultation with the Chief Officers of Police in accordance with Part III of Schedule 9 to the 1984 Act, makes the following Order:

1. This Order may be cited as "The St Albans City And District Council (Zone K Various Roads, St Albans) (Restriction Of Waiting) Order 2016" and shall come into operation on 15th August 2016
2. Save as provided in Articles 4, 5 and 6 of this Order no person shall cause or permit any vehicle to wait at any time in those lengths of Roads as specified in Schedule 1 to this Order.
3. Save as provided in Articles 4, 5 and 6 of this Order no person shall cause or permit any vehicle to wait, in those lengths of Roads specified in Schedule 2 to this Order during the restricted times specified in Schedule 2 column 4 to this order
4. (1) Nothing in Article 2 and 3 of this Order applies to the lengths of road restricted by that Article (which said lengths of road are referred to in this Article as "the restricted area") in relation to –
 - (a) a vehicle being used for Fire and Rescue, Ambulance or Police purposes.
 - (b) anything done with the permission of or at the direction of a Police Constable in uniform; or with permission of a Civil Enforcement Officer as defined by the Traffic Management Act 2004 and appointed by St Albans City and District Council.
 - (c) a vehicle which is prevented from proceeding by circumstances beyond the drivers control or which has stopped in order to avoid injury or damage to persons or property or when required to do so by law;
 - (d) a vehicle which is stationary in order that it may be used for one or more of the purposes specified in sub-Article (2) of this Article and which cannot reasonably be used for such a purpose without stopping in the restricted area;
 - (e) a marked vehicle which, whilst used by a universal service provider in the course of the provision of a universal postal service, is stationary only for so long as may be reasonably necessary for postal packets to be delivered or collected;

In this Article -

The expressions "universal service provider", "provision of a universal postal Service" and "postal packet" shall bear the same meanings as in the Postal Services Act 2011.

(2) The “purposes” referred to in sub-Article (1)(d) of this Article are –

- (a) the removal of any obstruction to traffic;
- (b) the maintenance, improvement or reconstruction of a road;
- (c) constructing, improving, maintaining, or cleaning of any street furniture; or
- (d) the laying, erection, alteration, repair or cleaning of any sewer or of any main pipe or apparatus for the supply of gas, water or electricity, or of any telecommunications apparatus kept or installed for the purposes of a telecommunications code system or of any other telecommunications apparatus lawfully kept installed in any position.

5. Nothing in Article 2 and 3 of this Order applies to the lengths of road restricted by that Article (which said lengths of road are referred to in this Article as “the restricted area”) so as to render it unlawful to cause or permit any vehicle to wait only for so long as may be reasonably necessary –

- (a) to enable goods to be loaded on or unloaded from the vehicle from or to premises adjacent to the restricted area; or
- (b) to enable a passenger to board or alight and to load and unload any luggage.

6. (1) Nothing in Article 2 and 3 of this Order shall render it unlawful to cause or permit a disabled person’s vehicle which displays in the relevant position a disabled person’s badge and a parking disc, to wait at any time in the lengths of road specified in the Schedule of this Order for a period not exceeding 3 hours (not being a period separated by an interval of less than 1 hour from a previous period of waiting by the same vehicle in the same length of road).

(2) In this Article -

“disabled person’s vehicle” has the same meaning as in Section 142(1) of the Act of 1984;

“disabled person’s badge” has the same meaning as given in Regulation 3(1) of The Local Authorities’ Traffic Orders (Exemptions for Disabled Persons) (England) Regulations 2000

“parking disc” has the same meaning as given in Regulation 8(5) of The Local Authorities’ Traffic Orders (Exemptions for Disabled Persons) (England) Regulations 2000; and

“relevant position” has the same meaning as given in Regulation 4 of The Local Authorities’ Traffic Orders (Exemptions for Disabled Persons) (England) Regulations 2000

7. The provisions of the following Order are hereby revoked but only in so far as they are affected by the restrictions imposed by this Order -

The City and District Of St Albans (Control of Parking) (Consolidation) Order 2013

8. The Interpretation Act 1978 shall apply for the interpretation of this Order as it applies for the interpretation of an Act of Parliament.

9. The restrictions imposed by this Order shall be in addition to and not in derogation from any restriction or requirement imposed by any other regulations made or having effect as if made under the Act of 1984 or by or under any other enactment.

SCHEDULE 1
Lengths of roads within St Albans – No waiting at any time

Col 1	Col 2	Col 3	Col 4
Number	Road	Side of Road	Description
1	Alexandra Road	Northeast	From its junction with Lattimore Road southeastwards for a distance of 12.5 metres
2	Alexandra Road	Northeast	From a point 27.5 metres southeast of its junction with Lattimore Road southeastwards for a distance of 14 metres
3	Alexandra Road	Northeast	From its junction with Alma Road northwestwards for a distance of 14 metres
4	Alexandra Road	Northeast	From a point 146.5 metres northwest of its junction with Alma Road northwestwards for a distance of 15.5 metres
5	Alexandra Road	Southwest	From its junction with Lattimore Road southeastwards for a distance of 54 metres
6	Alexandra Road	Southwest	From its junction with Alma Road to a point 3.5 metres northwest of the northwestern kerbline of Inkerman Road
7	Alma Road	Northwest	From its junction with London Road northeastwards for a distance of 87 metres
8	Alma Road	Northwest	From a point 139 metres northeast of its junction with London Road northeastwards for a distance of 17 metres
9	Alma Road	Northwest	From its junction with Victoria Street southwestwards for a distance of 31 metres
10	Alma Road	Northwest	From a point 80.5 metres southwest of its junction with Victoria Street southwestwards for a distance of 71 metres
11	Alma Road	Southeast	From its junction with London Road to a point 8.5 metres northeast of the northeastern kerbline of Telford Court
12	Alma Road	Southeast	From a point 44.5 metres northeast of the northeastern kerbline of Telford Court northeastwards for a distance of 23 metres
13	Alma Road	Southeast	From a point 123 metres northeast of the northeastern kerbline of Oswald Road northeastwards to its junction with Victoria Street
14	Bedford Road	Northeast	From its junction with Alma Road northwestwards for a distance of 11.5 metres
15	Bedford Road	Northeast	From a point 39.5 metres northwest its junction with Alma Road northwestwards for a distance of 8.5 metres
16	Bedford Road	Northeast	From a point 89 metres northwest of its junction with Alma Road northwestwards to a point in line with the common boundary of 24 and 26 Bedford Road
17	Bedford Road	Northeast	From its junction with Inkerman Road southeastwards for a distance of 14 metres

Col 1	Col 2	Col 3	Col 4
Number	Road	Side of Road	Description
18	Bedford Road	Southwest	From its junction with Alma Road northwestwards to its junction with Inkerman Road
19	Grosvenor Road	Northeast	From its junction with Alma Road southeastwards to its junction with Ridgmont Road
20	Grosvenor Road	Northeast	From a point in line with the southeastern kerbline of Ridgmont Road southeastwards for a distance of 10.5 metres
21	Grosvenor Road	Northeast	From a point 32.5 metres southeast of the southeastern kerbline of Ridgmont Road southeastwards for a distance of 24 metres
22	Grosvenor Road	Northeast	From a point 81.5 metres southeast of the southeastern kerbline of Ridgmont Road southeastwards for a distance of 11 metres
23	Grosvenor Road	Northeast	From a point 155.5 metres southeast of the southeastern kerbline of Ridgmont Road southeastwards for a distance of 8.5 metres
24	Grosvenor Road	Northeast	From a point 194 metres southeast of the southeastern kerbline of Ridgmont Road southeastwards for a distance of 51 metres
25	Grosvenor Road	Southwest	From its junction with of Alma Road southeastwards for a distance of 32 metres
26	Grosvenor Road	Southwest	From a point 137 metres southeast its junction with Alma Road southeastwards to its junction with London Road
27	Inkerman Road	Southeast	From its junction with Alexandra Road southwestwards for its remaining length
28	Inkerman Road	Northwest	From its junction with Alexandra Road southwestwards for a distance of 26 metres
29	Inkerman Road	Northwest	From a point 41.5 metres southwest of its junction with Alexandra Road southwestwards for a distance of 14 metres
30	Inkerman Road	Northwest	From a point 66.5 metres southwest of its junction with Alexandra Road southwestwards for a distance of 8.5 metres
31	Inkerman Road	Northwest	From a point 97 metres southwest of its junction with Alexandra Road southwestwards for a distance of 9 metres
32	Lime Tree Place	Both sides	From its junction with Grosvenor Road northeastwards for a distance of 6 metres
33	Oswald Road	Northeast	From its junction with Alma Road southeastwards for a distance of 8.5 metres
34	Oswald Road	Northeast	From a point 33 metres southeast of its junction with Alma Road southeastwards for a distance of 5.5 metres
35	Oswald Road	Northeast	From a point 66 metres southeast of its junction with Alma Road southeastwards and then northeastwards for a distance of 18.5 metres
36	Oswald Road	Northwest	From a point 52.5 metres northeast of the common boundary of 42 and 44 Oswald Road northeastwards for a distance of 6.5 metres
37	Oswald Road	Southeast	From its junction with Alma Road southeastwards and then northeastwards for its entire length

Col 1	Col 2	Col 3	Col 4
Numb	Road	Side of Road	Description
38	Ridgmont Road	Northwest	From its junction with Grosvenor Road northeastwards to a point in line with the southwestern flank wall of number 3 Ridgmont Road
39	Ridgmont Road	Northwest	From a point 108.5 metres northeast of the southwestern flank wall of number 3 Ridgmont Road northeastwards for a distance of 13 metres
40	Ridgmont Road	Northwest	From a point 173.5 metres northeast of the southwestern flank wall of number 3 Ridgmont Road northeastwards for a distance of 12.5 metres
41	Ridgmont Road	Southeast	From its junction with Grosvenor Road northeastwards for a distance of 22 metres
42	Ridgmont Road	Southeast	From a point 176.5 metres northeast of its junction with Grosvenor Road northeastwards for its remaining length including the turning head
43	Un-named Access Road adjacent to number 31 Bedford Road	West	From its junction with Bedford Road southwestwards to a point in line with the southwestern flank wall of number 31 Bedford Road
44	Un-named Access Road adjacent to number 31 Bedford Road	West	From a point 10 metres southwest of the southwestern flank wall of number 31 Bedford Road southwestwards for its remaining length
45	Un-named Access Road adjacent to number 31 Bedford Road	East	From its junction with Bedford Road southwestwards for its entire length

SCHEDULE 2

Lengths of roads within St Albans – No waiting during the restricted hours

Col 1	Col 2	Col 3	Col 3a	Col 4
Number	Road	Side of Road	Description	Restricted Hours
1	Alma Road	Northwest	From a point 31 metres southwest of its junction with Victoria Street southwestwards for a distance of 49 metres	Monday to Saturday 8am to 6:30pm

The Common Seal of
St Albans City and District Council
was hereunto affixed on the
in the presence of:-

06/07/ 2016)
)
)
)



.....
Authorised Signatory



.....
Authorised Signatory



18283

20-6-16

ST ALBANS CITY AND DISTRICT COUNCIL

ROAD TRAFFIC REGULATION ACT 1984

THE ST ALBANS CITY AND DISTRICT COUNCIL (ZONE K, VARIOUS ROADS, ST ALBANS)(RESIDENTS PARKING AND SHARED USE PARKING PLACES) ORDER 2016

The St Albans City and District Council, pursuant to arrangements made under section 19 of The Local Government Act 2000 and The Local Government (Arrangements for Discharge of Functions) (England) Regulations 2000 with the Hertfordshire County Council, and in exercise of powers conferred on that County under sections 32,35,45,46,47,49,51 and 53 and Part IV of Schedule 9 of the Road Traffic Regulation Act 1984 and the provisions of Part 6 and Schedule 9 of the Traffic Management Act 2004 and of all other enabling powers, and after consultation with the Chief Officers of Police in accordance with Part III of Schedule 9 to the 1984 Act, makes the following Order:

Commencement

1. This Order shall come into operation on 15th August 2016 and may be cited as The St Albans City And District Council (Zone K, Various Roads, St Albans)(Residents Parking And Shared Use Parking Places) Order 2016 hereinafter referred to as "this Order";

Interpretation

2. In this Order:-

"the council" means St Albans City & District Council.

"disabled person" means a disabled person of a description prescribed by Regulation 4 of the Disabled Persons (Badges for Motor Vehicles) (England) Regulations 2000 SI 682;

"disabled person's badge" has the same meaning as in the Disabled Persons (Badges for Motor Vehicles) (England) Regulations 2000 SI 682;

"disabled person's vehicle" means a vehicle lawfully displaying a disabled person's badge and which is a vehicle which, immediately before or after any period of waiting allowed by virtue of a provision of a kind required by Regulation 8 of the Local Authorities' Traffic Orders (Exemptions for Disabled Persons) (England) Regulations 2000 SI 683, has been or is to be driven by a disabled person or, as the case may be, has been or is to be used for carrying disabled persons as passengers;

"relevant position" means on the dashboard or fascia of the vehicle or where the vehicle is not fitted with a dashboard or fascia in a conspicuous position on the nearside of the vehicle, or if the vehicle is one being used by a disabled person has the same meaning as given in Regulation 4 of The Local Authorities' Traffic Orders (Exemptions for Disabled Persons) (England) Regulations 2000;

"Civil Enforcement Officer" is a Civil Enforcement Officer as defined by the Traffic Management Act 2004 and appointed by St Albans City & District Council;

"Eligible Address" means any postal address which is listed in Schedule 5 to this Order and therefore indicates that the resident may apply for a Resident Permit and/or Visitor Parking Permits;

"Parking Place" means an area of highway designated by this Order for the waiting of vehicles of specified classes and indicated on the carriageway by markings in accordance prescribed by the Traffic Signs Regulations and General Directions or any subsequent legislation.

"Visitor Parking Permit" means a Visitor Resident Parking Permit issued by the Council under the provisions of this order and bearing printed instructions for its validation on the front face;

"Permit Holder" means a person to whom a Resident Parking Permit and/or a Visitor Parking Permit has been issued;

"Residents Parking Permit" means a Parking Permit issued by the Council under the provisions of this order;

"Resident" means a person whose usual place of abode is an eligible address listed in Schedule 5 to this Order.

"Household" means a dwelling with a separate entry on the Council's Council Tax register;

"motor cycle" has the same meaning as in Section 185(1) of the Road Traffic Act 1988;

"motor vehicle" has the same meaning as in Section 136(1) of the Act of 1984;

"vehicle" means motor vehicle or motor cycle;

"driver" means the person driving the vehicle at the time it was left in the parking place;

"owner" in relation to a vehicle means the person by whom such vehicle is kept and used;

"permitted hours" means the period specified for each parking place in Schedule 1, 2, 3 and 4 column 5 during which waiting by vehicles is permitted.

Designation of parking places

3. Each area of highway specified in Schedules 1, 2, 3 and 4 to this Order is hereby designated as a parking place.
4. No person shall cause or permit any vehicle to wait in a parking place during the permitted hours unless it is of the specified class as defined in Articles 6 and 8
5. Unless exempted by the provisions of this Order where in Article 3 of this Order a length of road is described as authorised for use as a parking place, the driver of a vehicle shall not permit the vehicle to wait in that parking place unless it is wholly parked within the marked limits of the parking place.

Vehicles for which parking places are designated

6. Subject to the provisions of this Order, parking places designated in Schedules 1, 2 and 3 of this order may be used for the leaving during the permitted hours of vehicles of the following class, that is to say, passenger vehicles (the overall height of which does not exceed 2.3 metres and the overall length of which does not exceed 5.25 metres), goods carrying vehicles (the overall height of which does not exceed 2.3 metres and the overall length of which does not exceed 5.25 metres) and disabled persons vehicles (on which must be displayed the relevant badge and disc).

7. Those parking places referred to in Schedules 1, 2 and 3 to this Order, may be used for the leaving during the permitted hours of such vehicles of the class specified in Article 6 above;
8. Subject to the provisions of this Order, parking places designated in Schedule 4 may be used for the leaving of motor cycles during the permitted hours.

Restrictions on waiting

9. Except as provided in articles 33, 34 and 35, No person shall, except upon the direction of a police constable in uniform or with the permission of a Civil Enforcement Officer, cause or permit any vehicle to wait during the permitted hours on any parking place specified in Schedule 1 unless a valid Resident Parking Permit or Visitor Parking Permit is displayed in the relevant position.
10. Except as provided in articles 12, 33, 34 and 35, No person shall, except upon the direction of a police constable in uniform or with the permission of a Civil Enforcement Officer, cause or permit any vehicle to wait during the permitted hours on any parking place specified in Schedule 2 and Schedule 3,
 - a. for a period longer than that specified in Schedules 2 and 3 column 6,
 - b. if a period less than that specified in Schedules 2 and 3 column 7 as being a period during which the vehicle must not be left again in that parking place has elapsed.
11. Except as provided in articles 33 and 34 No person shall, except upon the direction of a police constable in uniform or with the permission of a Civil Enforcement Officer, cause or permit any vehicle to wait during the permitted hours on any parking place specified in Schedule 4 unless it is of the specified class

Exemption to the time limit

12. Notwithstanding the forgoing provisions to this Order, where the limited waiting parking place is designated in Schedule 2 as exempting specified permit holders, any vehicle of the type specified in Article 6 may be left without time limit during the permitted hours in any part of the limited waiting parking place if the vehicle is lawfully displaying in the relevant position:
 - a. a valid Resident Parking Permit or Visitor Parking Permit.
 - b. a valid disabled persons badge

Eligibility for a Resident Parking Permit or Visitor Parking Permits

13. Any resident who is the owner of a motor vehicle or has access to a company vehicle may apply to the Council for the issue of a resident permit for each such vehicle in their ownership or control, subject to the maximum Resident Parking Permit allocation per household set out in Schedule 6 to this Order.
14. Any resident may apply to the Council for the issue of visitor vouchers, up to the maximum annual allocation per household of the number of hours specified in Schedule 6 to this Order.

Application for a Resident Parking Permit or Visitor Parking Permits

15. Application for a Resident Parking Permit or Visitor Parking Permits will be made on a form issued by and obtainable from the Council. The form must be completed and returned accompanied by a payment for the charge specified in Schedule 7 of this Order and by such documentary evidence of entitlement in respect of an application for a Resident Parking Permit or Visitor Parking Permits made to them as the Council may reasonably request to verify any particulars or information given to them.
16. On receipt of a properly completed application and fee where appropriate the Council shall issue to the appropriate applicant a Resident Parking Permit or Visitor Parking Permits provided that the applicant qualifies for the Resident Parking Permit or Visitor Parking Permits.
17. (a) Where a Resident Parking Permit or Visitor Parking Permits are issued to any person upon receipt of a cheque or credit/debit card details and the payment is subsequently dishonoured, the Resident Parking Permit or Visitor Parking Permit shall immediately cease to be valid.

(b) The Council will serve notice on the person to whom the Resident Parking Permit or Visitor Parking Permit was issued at the address shown by the applicant on the application form or at any other address believed to be the applicant's place of abode, requiring that person to surrender the Resident Parking Permit or Visitor Parking Permit, to the Council within 48 hours of the receipt of the notice.

Charges for Parking Permits and Visitor Parking Permits

18. The charges for a Resident Parking Permit and Visitor Parking Permits shall be as specified in Schedule 7 to this Order.
19. The charges for a Resident Parking Permit and Visitor Parking Permits may be amended by the Council giving notice in accordance with Section 46A of the Act of 1984.

Form of Resident Parking Permit and Visitor Parking Permit

20. (a) A Resident Parking Permit shall be in writing and shall include the following particulars:
 - i) a serial number by which the Permit Holder may be identified;
 - ii) the registration number(s) of the vehicle(s) for which the Resident Parking Permit is issued;
 - iii) the expiry date;
 - iv) an authentication that the Resident Parking Permit has been issued by the Council;
 - v) a code to identify the parking place.
- (b) A Visitor Parking Permit shall be in writing and shall include the following particulars:
 - i) a serial number by which the Permit Holder may be identified;
 - ii) the time, day, date and month of commencement;
 - iii) an authentication that the Visitor Parking Permit has been issued by the Council;
 - iv) a code to identify the parking place.

Surrender, Withdrawal and Validity of a Resident Parking Permit or Visitor Parking Permit

21. A Permit Holder may surrender a Resident Parking Permit or Visitor Parking Permits to the Council at any time.
22. The Council may by notice served on the Permit Holder at the address shown by that person on the application form or at any other address believed to be that person's place of abode, withdraw a Resident Parking Permit or Visitor Parking Permits, if it appears to the Council that:-
 - (a) the Permit Holder has ceased to be eligible to hold a Resident Parking Permit or Visitor Parking Permits under the provisions of Articles 13 and 14 of this Order.
 - (b) the vehicle or motorcycle in respect of which a Resident Parking Permit was issued has been adapted or used in such a manner that it is no longer a vehicle for which a Resident Parking Permit can be issued;
 - (c) the details on the Resident Parking Permit or Visitor Parking Permits have been altered or defaced;
 - (d) the permit has been misused or any reason as stated in the notice.
23. A Resident Parking Permit will be valid only if displayed on the vehicle to which the Resident Parking Permit relates in the relevant position.
24. A Visitor Parking Permit will be valid only if displayed on a vehicle in the relevant position correctly marked in accordance with the instructions for validation on the front face.
25. A Resident Parking Permit shall cease to be valid at midnight on the specified expiry date or on the date the Council withdraws the Resident Parking Permit by notice, whichever is the earlier.
26. The Council will not make any refund for the withdrawal of a Resident Parking Permit or Visitor Parking Permits.
27. The Council will refund part of the cost of a Resident Parking Permit which has been surrendered, if not less than one month remains before the expiry date, the amount of refund to be as specified in Schedule 7 to this Order and subject to an administration charge as specified in Schedule 7 to this Order.
28. The Council will refund the cost of whole unused/defaced books of Visitor Parking Permits which are surrendered.

Application for and the issue of a Duplicate Resident Parking Permit

29. The Council will issue a duplicate or replacement Resident Parking Permit in the following circumstances:
- (a) If a Resident Parking Permit is mutilated or accidentally defaced or the figures or particulars on it have become illegible or the colour of the Resident Parking Permit has faded or altered, the Permit Holder shall surrender it to the Council. If the Resident Parking Permit is accompanied by an application for a replacement Parking Permit, a duplicate Resident Parking Permit shall be issued and the original Resident Parking Permit shall become invalid.
 - (b) If a Resident Parking Permit is lost or destroyed, the Permit Holder may apply to the Council for the issue of a duplicate. If the Council is satisfied as to the loss or destruction of the Parking Permit, a duplicate will be issued on payment of the charge specified in Schedule 7.
 - (c) If a Permit Holder acquires a new vehicle, the Permit Holder must surrender the original Resident Parking Permit to the Council and make an application for a new Resident Parking Permit and the original Resident Parking Permit shall become invalid.

Power to Suspend use of Parking Places

30. Any person authorised by the Council may suspend the use of a parking place whenever he considers such suspension reasonably necessary:
- (a) for the purpose of facilitating the movement of traffic or promoting its safety;
 - (b) for the purpose of any building operation, demolition or excavation in or adjacent to the parking place or the maintenance, improvement or reconstruction of the parking place or the laying, erection, alteration, removal or repair in or adjacent to the parking place of any sewer or of any main, pipe or apparatus for the supply of gas, water or electricity or of any telecommunication apparatus or traffic sign; or
 - (c) for the convenience of occupiers of premises adjacent to the parking place on any occasion for the removal of furniture from one office or dwelling house to another place; or
 - (d) on any occasion on which it is likely by reason of some special attraction that any street will be thronged or obstructed; or
 - (e) for the convenience of occupiers of premises adjacent to the parking place at times of weddings or funerals or on other special occasions; or
 - (f) for the purpose of facilitating the cleansing of the parking place.

No Waiting in a Suspended Parking Place

31. No person shall cause or permit a vehicle to wait in a parking place or any part thereof during which such period as the Council has suspended that parking place or part thereof
32. Nothing in Article 31 shall render it a contravention to cause or permit a vehicle to be left in a parking place which has been suspended, which displays in the relevant position a valid dispensation issued by the Council.

Exemptions to the provisions of this Order

33. It shall not contravene Articles 4, 5, 6, 7, 8, 9, 10 and 11 of this Order to cause or permit any vehicle to wait in the parts of the road referred to therein for so long as may be reasonably necessary to enable:-
- (a) goods to be loaded on or unloaded from the vehicle.
 - (b) a person to board or alight from the vehicle.
 - (c) the vehicle, if it cannot conveniently be used for such purpose in any other road, to be used in connection with any of the following operations, namely:-
 - i) the removal of any obstructions to traffic;
 - ii) the maintenance, improvement or reconstruction of the said roads;
 - iii) the laying, erection, alteration, repair or cleaning of any sewer or of any main pipe or apparatus for the supply of gas, water or electricity, or of any telecommunications apparatus kept or installed for the purposes of a telecommunications code system or of any other telecommunications apparatus lawfully kept installed in any position.
 - (d) the vehicle if it cannot conveniently be used for such purpose in any other road to be used in the service of a local authority or water authority in pursuance of statutory powers or duties.
 - (e) the vehicle to be used for fire brigade, ambulance or police purposes;
 - (f) the vehicle to be used by a universal service provider in the course of the provision of a universal postal service for the purpose of delivering or collecting postal packets.

In this Article –

The expressions “universal service provider”, “provision of a universal postal Service” and “postal packet” shall bear the same meanings as in the Postal Services Act 2011.

34. It shall not contravene Articles 4, 5, 6, 7, 8, 9, 10 and 11 of this Order to cause or permit a vehicle to wait in the part of the road referred to therein if the vehicle is prevented from proceeding by circumstances beyond the driver's control or if the driver of the vehicle has stopped in order to avoid injury or damage to persons or property or is required to do so by law.

35. Nothing in Articles 4, 5, 6, 7, 9 and 10 of this Order shall render it unlawful to cause or permit a disabled person's vehicle which displays in the relevant position a disabled person's badge and a parking disc, to wait at any time without time limit in the lengths of road specified in Schedule 1, 2 and 3 of this Order.

Contraventions of this Order

36. Where a motor vehicle is parked in contravention of any of the Articles to this Order the driver of any such motor vehicle shall be issued with a penalty charge notice.
37. The prohibitions and restrictions imposed by this Order shall be in addition to and not in derogation of any restriction or requirement imposed by any regulations made or having effect as if made under the Act of 1984 or by or under any other enactment.
38. The Interpretation Act 1978 shall apply for the interpretation of this Order as it applies for the interpretation of an Act of Parliament.
39. The provisions of the following Order are hereby revoked but only in so far as they are affected by the restrictions imposed by this Order;
- The City and District of St Albans (Control of Parking) (Consolidation) Order 2013.
40. The restrictions imposed by this Order shall be in addition to and not in derogation from any restriction or requirement imposed by any other regulations made or having effect as if made under the Act of 1984 or by or under any other enactment.

SCHEDULE 1
Lengths of road designated as Parking Places - Permit Holders (Zone K)

Col 1 Number	Col 2 Name Of Road	Col 3 Side Of Road	Col 4 Description	Col 5 Permitted Hours
1	Alexandra Road	Northeast	From a point 14 metres northwest of its junction with Alma Road northwestwards for a distance of 132.5 metres	Monday to Sunday 8:30am to 8pm
2	Alexandra Road	Both	From a point 162 metres northwest of its junction with Alma Road northwestwards for a distance of 5 metres	Monday to Sunday 8:30am to 8pm
3	Alexandra Road	Northeast	From a point 12.5 metres southeast of its junction with Lattimore Road southeastwards for a distance of 15 metres	Monday to Sunday 8:30am to 8pm
4	Alexandra Road	Northeast	From a point 41.5 metres southeast of its junction with Lattimore Road southeastwards for a distance of 11.5 metres	Monday to Sunday 8:30am to 8pm
5	Alma Road	Northwest	From a point 96 metres northeast of its junction with London Road northeastwards for a distance of 20 metres	Monday to Sunday 8:30am to 8pm
6	Alma Road	Northwest	From a point 122 metres northeast of its junction with London Road northeastwards for a distance of 16.5 metres	Monday to Sunday 8:30am to 8pm
7	Alma Road	Southeast	From a point 8.5 metres northeast of the northeastern kerbline of Telford Court northeastwards for a distance of 36 metres	Monday to Sunday 8:30am to 8pm
8	Alma Road	Southeast	From a point 22 metres northeast of the northeastern kerbline of Oswald Road northeastwards for a distance of 94 metres	Monday to Sunday 8:30am to 8pm
9	Bedford Road	Northeast	From a point 11.5 metres northwest of its junction with Alma Road northwestwards for a distance of 28 metres	Monday to Sunday 8:30am to 8pm
10	Bedford Road	Northeast	From a point 50.5 metres northwest of its junction with Alma Road northwestwards for a distance of 38.5 metres	Monday to Sunday 8:30am to 8pm
11	Bedford Road	Northeast	From a point 14 metres southeast of its junction with Inkerman Road southeastwards for a distance of 30.5 metres	Monday to Sunday 8:30am to 8pm

Col 1	Col 2	Col 3	Col 4	Col 5
Number	Name Of Road	Side Of Road	Description	Permitted Hours
12	Grosvenor Road	Southwest	From a point 32 metres southeast of its junction with Alma Road southeastwards for a distance of 105 metres	Monday to Sunday 8:30am to 8pm
13	Inkerman Road	Northwest	From a point 26 metres of its junction with Alexandra Road southwestwards for a distance of 15 metres	Monday to Sunday 8:30am to 8pm
14	Inkerman Road	Northwest	From a point 55.5 metres southwest of its junction with Alexandra Road southwestwards for a distance of 11 metres	Monday to Sunday 8:30am to 8pm
15	Inkerman Road	Northwest	From a point 75 metres southwest of its junction with Alexandra Road southwestwards for a distance of 22 metres	Monday to Sunday 8:30am to 8pm
16	Inkerman Road	Northwest	From a point 106 metres southwest of its junction with Alexandra Road southwestwards for a distance of 15 metres	Monday to Sunday 8:30am to 8pm
17	Lime Tree Place	Both	From a point 6 metres northeast of its junction with Grosvenor Road for its remaining length	Monday to Sunday 8:30am to 8pm
18	Oswald Road	Northwest	From a point 9 metres southwest of the common boundary of 42 and 44 Oswald Road northeastwards for a distance of 61 metres	Monday to Sunday 8:30am to 8pm
19	Oswald Road	Northwest	From a point 59 metres northeast of the common boundary of 42 and 44 Oswald Road northeastwards for a distance of 42.5 metres	Monday to Sunday 8:30am to 8pm
20	Ridgmont Road	Northwest	From a point in line with the southwestern flank wall of number 3 Ridgmont Road northeastwards for a distance of 108.5 metres	Monday to Sunday 8:30am to 8pm
21	Ridgmont Road	Southeast	From a point 22 metres northeast of its junction with Grosvenor Road northeastwards for a distance of 124.5 metres	Monday to Sunday 8:30am to 8pm

SCHEDULE 2
Lengths of road designated as Parking Places
Permit Holders (Zone K) or Limited Waiting (shared use)

Col 1 Number	Col 2 Name Of Road	Col 3 Side Of Road	Col 4 Description	Col 5 Permitted Hours	Col 6 Limited Waiting period	Col 7 No return within
1	Grosvenor Road	Northeast	From a point 10.5 metres southeast of the southeastern kerbline of Ridgmont Road southeastwards for a distance of 22 metres	Monday to Sunday 8:30am to 8pm	3 hours	2 hours
2	Grosvenor Road	Northwest	From a point 63.5 metres southeast of the southeastern kerbline of Ridgmont Road southeastwards for a distance of 25 metres	Monday to Sunday 8:30am to 8pm	3 hours	2 hours
3	Oswald Road	Northeast	From a point 8.5 metres southeast of its junction with Alma Road southeastwards for a distance of 24.5 metres	Monday to Sunday 8:30am to 8pm	1 hours	2 hours
4	Oswald Road	Northeast	From a point 38.5 metres southeast of its junction with Alma Road southeastwards for a distance of 27.5 metres	Monday to Sunday 8:30am to 8pm	1 hours	2 hours
5	Ridgmont Road	Northwest	From a point 121.5 metres northwest of the southwestern flank wall of number 3 Ridgmont Road northeastwards for a distance of 52 metres	Monday to Sunday 8:30am to 8pm	3 hours	2 hours
6	Ridgmont Road	Southeast	From a point 146.5 metres northeast of its junction with Grosvenor Road northeastwards for a distance of 30 metres	Monday to Sunday 8:30am to 8pm	3 hours	2 hours

SCHEDULE 3
Lengths of road designated as Parking Places Limited Waiting

Col 1 Number	Col 2 Name Of Road	Col 3 Side Of Road	Col 4 Description	Col 5 Permitted Hours	Col 6 Limited Waiting period	Col 7 No return within
1	Grosvenor Road	Northwest	From a point 92.5 metres southeast of the southeastern kerbline of Ridgmont Road southeastwards for a distance of 63 metres	Monday to Sunday 8:30am to 8pm	3 hours	2 hours
2	Grosvenor Road	Northwest	From a point 164 metres southeast of the southeastern kerbline of Ridgmont Road southeastwards for a distance of 30 metres	Monday to Sunday 8:30am to 8pm	3 hours	2 hours

SCHEDULE 4
Lengths of road designated as Parking Places for Motorcycles

Col 1 Number	Col 2 Name Of Road	Col 3 Side Of Road	Col 4 Description	Col 5 Permitted Hours
1	Alma Road	Northwest	From a point 94 metres northwest of its junction with London Road northeastwards for a distance of 3 metres	Monday to Sunday - 24 Hours
2	Alma Road	Southeast	From a point 18.5 metres northwest of the northeastern kerbline of Oswald Road northeastwards for a distance of 2.5 metres	Monday to Sunday - 24 Hours
3	Bedford Road	Northeast	From a point 48 metres northwest of its junction with Alma Road northwestwards for a distance of 2.5 metres	Monday to Sunday - 24 Hours
4	Inkerman Road	Northwest	From a point 121 metres southwest of its junction with Alexandra Road southwestwards for a distance of 3 metres	Monday to Sunday - 24 Hours

SCHEDULE 5
Eligible addresses for Permits

Parking Place Name	Parking Place Zone	Eligible addresses
Alexandra Road	K	ALL
Alma Road	K	3 to 55 odd and 28 to 70 even (excluding Telford Court)
Bedford Road	K	All
Florence Court off Alma Road (All)	K	Limited to Visitors permits only
Francis Court off Alma Road	K	Numbers 1 to 6
Grosvenor Court	K	All
Grosvenor Road	K	1 to 9 odd, 20 to 28 even and 34 to 42 even
Ardentinny, Grosvenor Road	K	All
Inkerman Road	K	All
Lattimore Road	K	58 to 74
Lime Tree Place	K	All
Oswald Road	K	All (Synagogue eligible for up to 10 residents permits)
Ridgmont Road	K	All
Victoria Street	K	82 to 148 even

SCHEDULE 6
Allocation of Parking Permits and vouchers

Resident Permits	Maximum 3 per property
Visitor Permits	120 (12 books) per year, additional 50% upon application.

SCHEDULE 7
Charges

Resident Permit for blue badge holder:	Free for the first vehicle within the household
Resident Permit for first car	£51.00 per annum
Resident Permit for second car	£179.52 per annum
Residents Permit for Third Car	£326.40 per annum
Residents Permit for Third Car	£81.60 quarterly
Visitor Permits:	36p up to 4 hours Sold in books of 10 - £3.60 72p over 4 hours (all day) Sold in books of 10 - £7.20
Refund of Resident Permit	Pro-rata for unexpired calendar months
Duplicate / replacement permit	£10

The Common Seal of
St Albans City and District Council
was hereunto affixed on the 06/07 / 2016)
in the presence of:-)

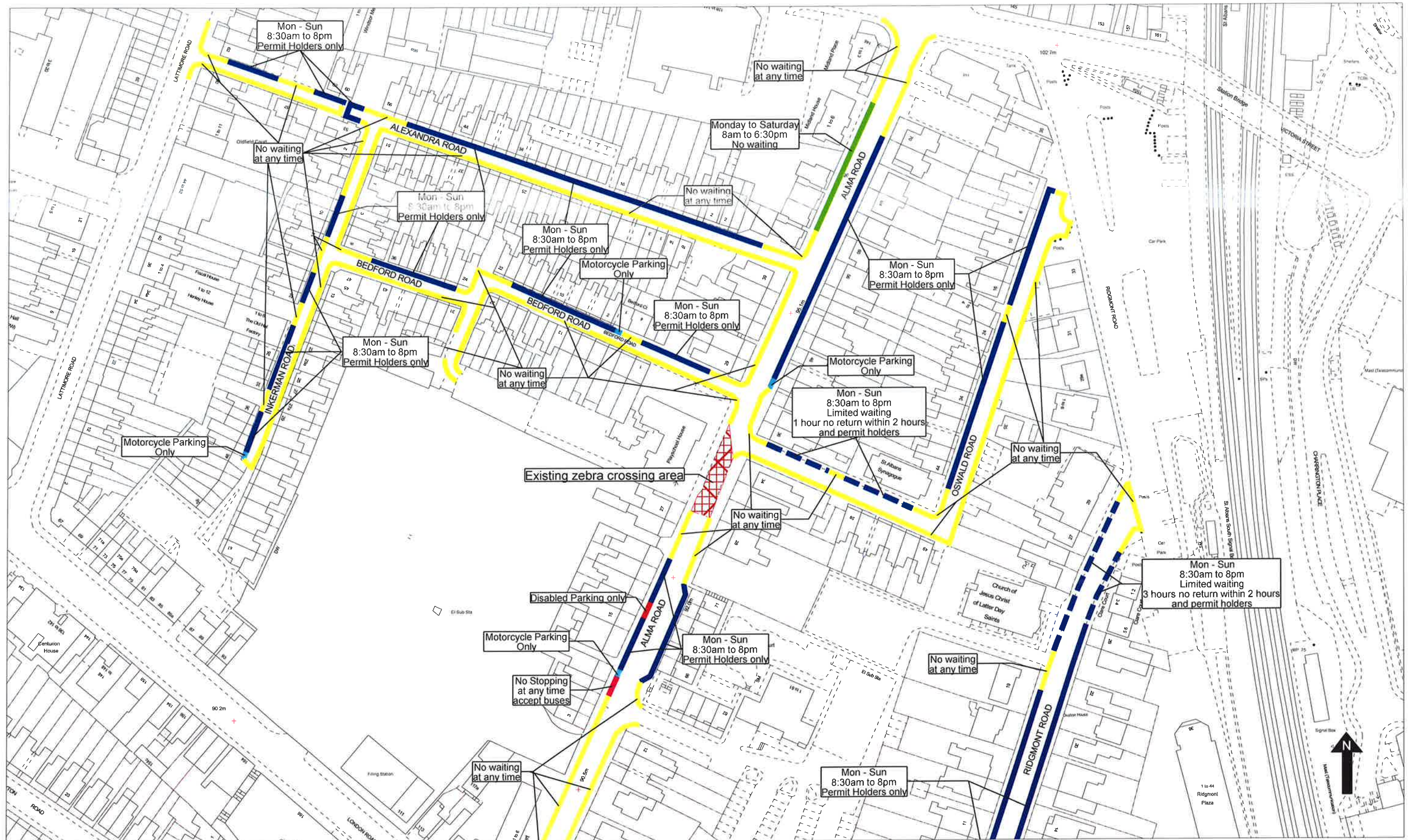


.....
Authorised Signatory

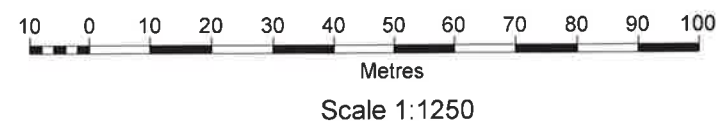


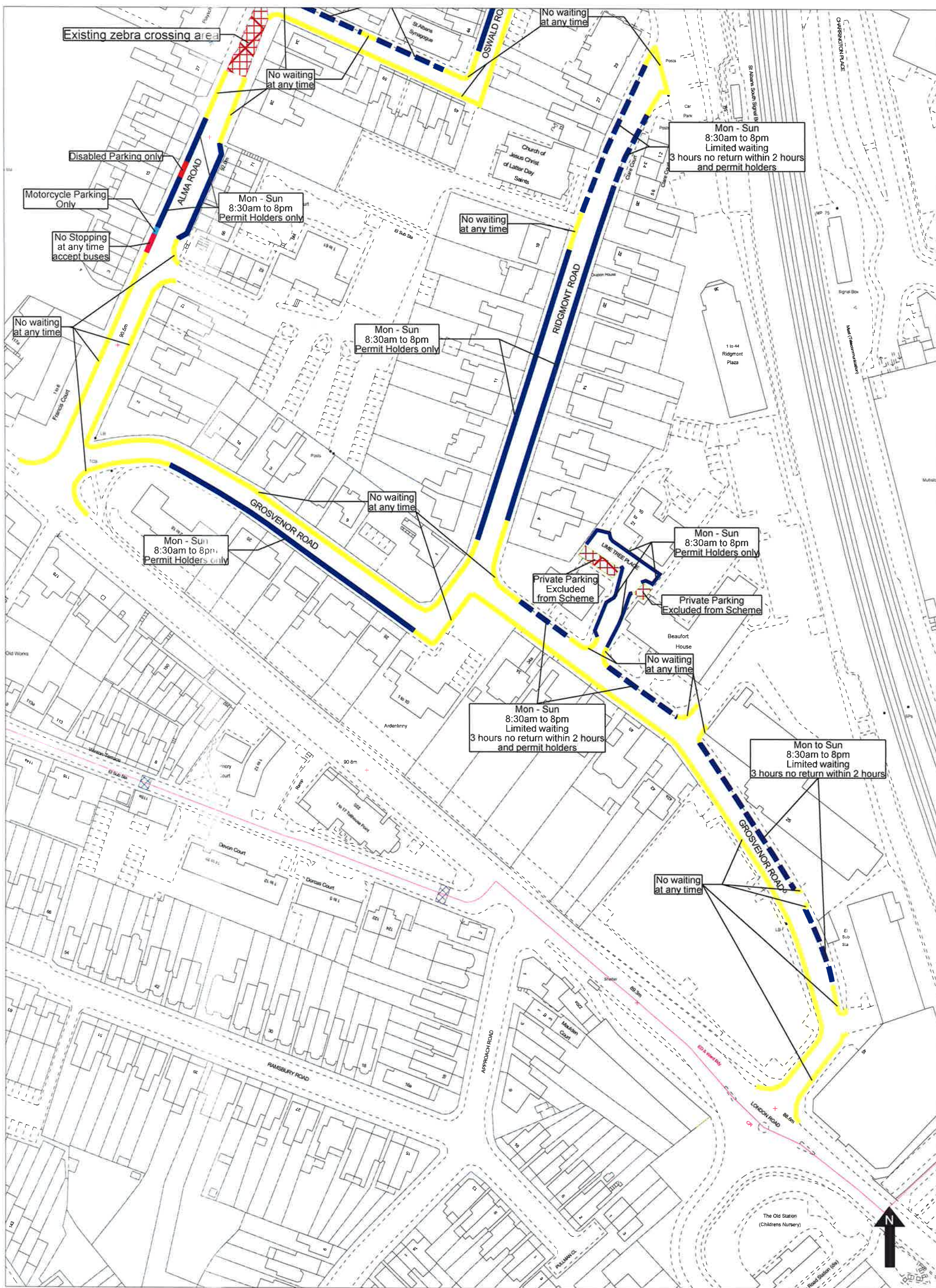
.....
Authorised Signatory





Zone K and Grosvenor Road Area Map 1





Zone K and Grosvenor Road Area Map 2

