



THE ST ALBANS CITY AND DISTRICT COUNCIL  
(CONTROL OF PARKING) ORDER 2023


Map 46 of 191    Made 12/06/23

Added

 No waiting at any time

 At all times

 Disabled persons' badge holders parking place

 At all times

0    20    40    60m

Scale: 1:1250

North-West: 212648.917, 509672.321  
South-East: 212282.019, 510111.642

© Crown copyright and database rights 2023 Ordnance Survey.  
You are not permitted to copy, sub-license, distribute or sell any of this  
data to third parties in any form. Licence number 100018953







THE ST ALBANS CITY AND DISTRICT COUNCIL  
(CONTROL OF PARKING) ORDER 2023


Map 47 of 191    Made 12/06/23

Added

 Prohibition of stopping on school entrance markings

 Mon-Fri    08:00-17:00

 No waiting at any time

 At all times



0    20    40    60m

Scale: 1:1250

North-West: 212658.252, 510099.708  
South-East: 212291.39, 510539.062













© Crown copyright and database rights 2023 Ordnance Survey.  
You are not permitted to copy, sub-license, distribute or sell any of this  
data to third parties in any form. Licence number 100018953







THE ST ALBANS CITY AND DISTRICT COUNCIL  
(CONTROL OF PARKING) ORDER 2023

Map 48 of 191    Made 12/06/23

Added

-  No waiting
-  Mon-Sat 08:00-18:30
-  Free parking place
-  Mon-Fri 09:00-17:00     2h     2h
-  No waiting
-  Mon-Fri 09:00-17:00
-  No waiting at any time
-  At all times
-  Disabled persons' badge holders parking place
-  At all times

Non-Traffic Order Items

-  Bus stop
-  07:00-19:00
-  Pedestrian crossing
-  At all times

0    20    40    60m

Scale: 1:1250

North-West: 212667.623, 510527.096  
South-East: 212300.798, 510966.48

© Crown copyright and database rights 2023 Ordnance Survey.  
You are not permitted to copy, sub-license, distribute or sell any of this  
data to third parties in any form. Licence number 100018953






THE ST ALBANS CITY AND DISTRICT COUNCIL  
(CONTROL OF PARKING) ORDER 2023

Map 49 of 191    Made 12/06/23

Added

 No waiting at any time

 At all times

0    20    40    60m

Scale: 1:1250

North-West: 212286.901, 510014.205  
South-East: 211920.004, 510453.583

© Crown copyright and database rights 2023 Ordnance Survey.  
You are not permitted to copy, sub-license, distribute or sell any of this  
data to third parties in any form. Licence number 100018953





