


THE ST ALBANS CITY AND DISTRICT COUNCIL
(CONTROL OF PARKING) ORDER 2023

Map 156 of 191 Made 12/06/23

Added

 No waiting at any time


 At all times

 No waiting

 Mon-Fri 08:30-18:00

Non-Traffic Order Items

 Pedestrian crossing

 At all times

0 20 40 60m

Scale: 1:1250

North-West: 204782.168, 513104.743
South-East: 204414.965, 513544.992

© Crown copyright and database rights 2023 Ordnance Survey.
You are not permitted to copy, sub-license, distribute or sell any of this
data to third parties in any form. Licence number 100018953




THE ST ALBANS CITY AND DISTRICT COUNCIL
(CONTROL OF PARKING) ORDER 2023

Map 157 of 191 Made 12/06/23

Added

 No waiting at any time

 At all times

0 20 40 60m

Scale: 1:1250

North-West: 204791.785, 513532.804
South-East: 204424.619, 513973.084

© Crown copyright and database rights 2023 Ordnance Survey.
You are not permitted to copy, sub-license, distribute or sell any of this
data to third parties in any form. Licence number 100018953






THE ST ALBANS CITY AND DISTRICT COUNCIL
(CONTROL OF PARKING) ORDER 2023


Map 159 of 191 Made 12/06/23

Added

 Free parking place

 At all times

 No waiting at any time

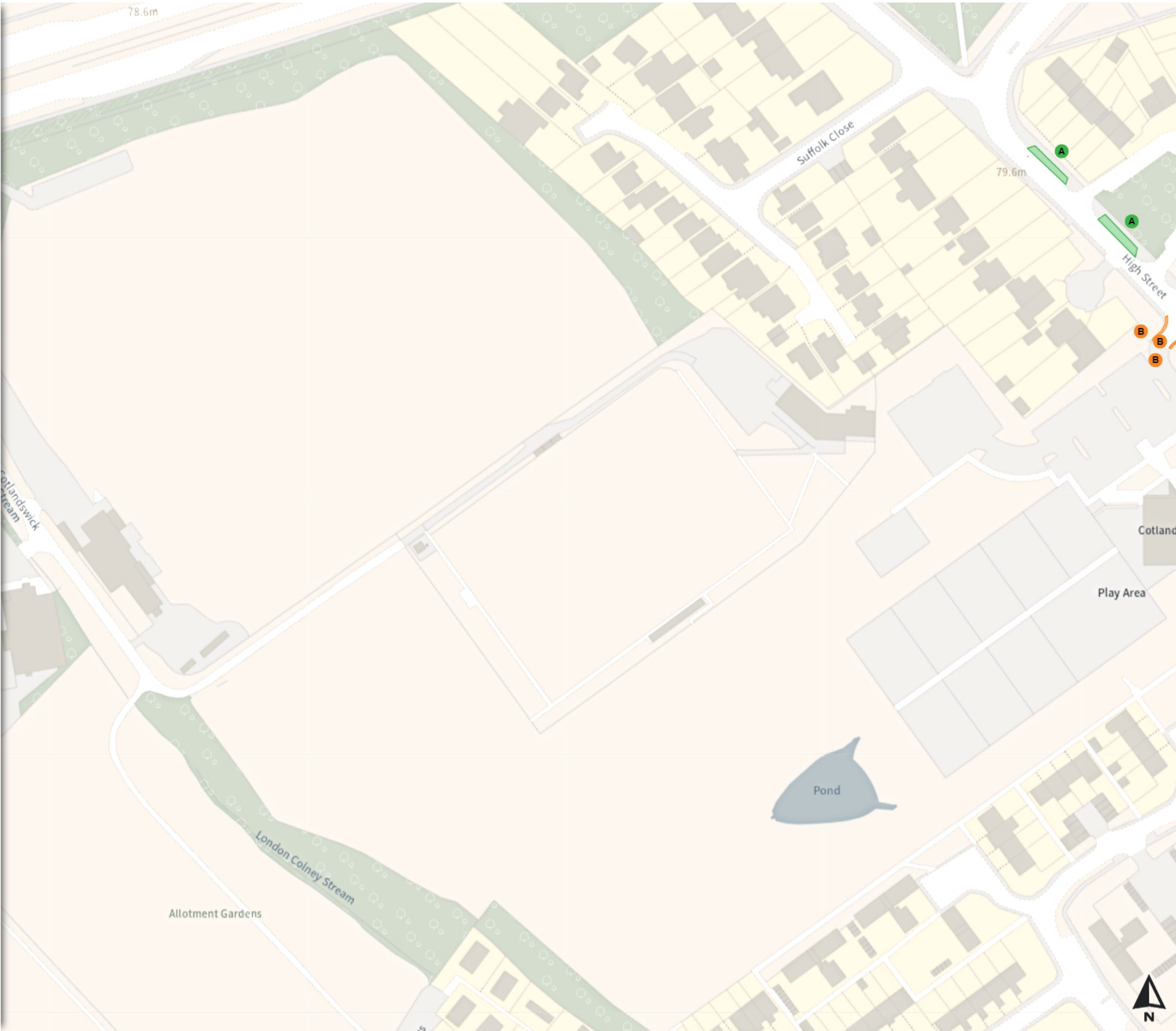
 At all times

0 20 40 60m

Scale: 1:1250

North-West: 204870.053, 516958.2
South-East: 204503.184, 517398.734


© Crown copyright and database rights 2023 Ordnance Survey.
You are not permitted to copy, sub-license, distribute or sell any of this
data to third parties in any form. Licence number 100018953




THE ST ALBANS CITY AND DISTRICT COUNCIL
(CONTROL OF PARKING) ORDER 2023


Map 160 of 191 Made 12/06/23

Added


 Disabled persons' badge holders parking place

 At all times


 No waiting at any time


 At all times

 Free parking place

 At all times

Non-Traffic Order Items

 Bus stop

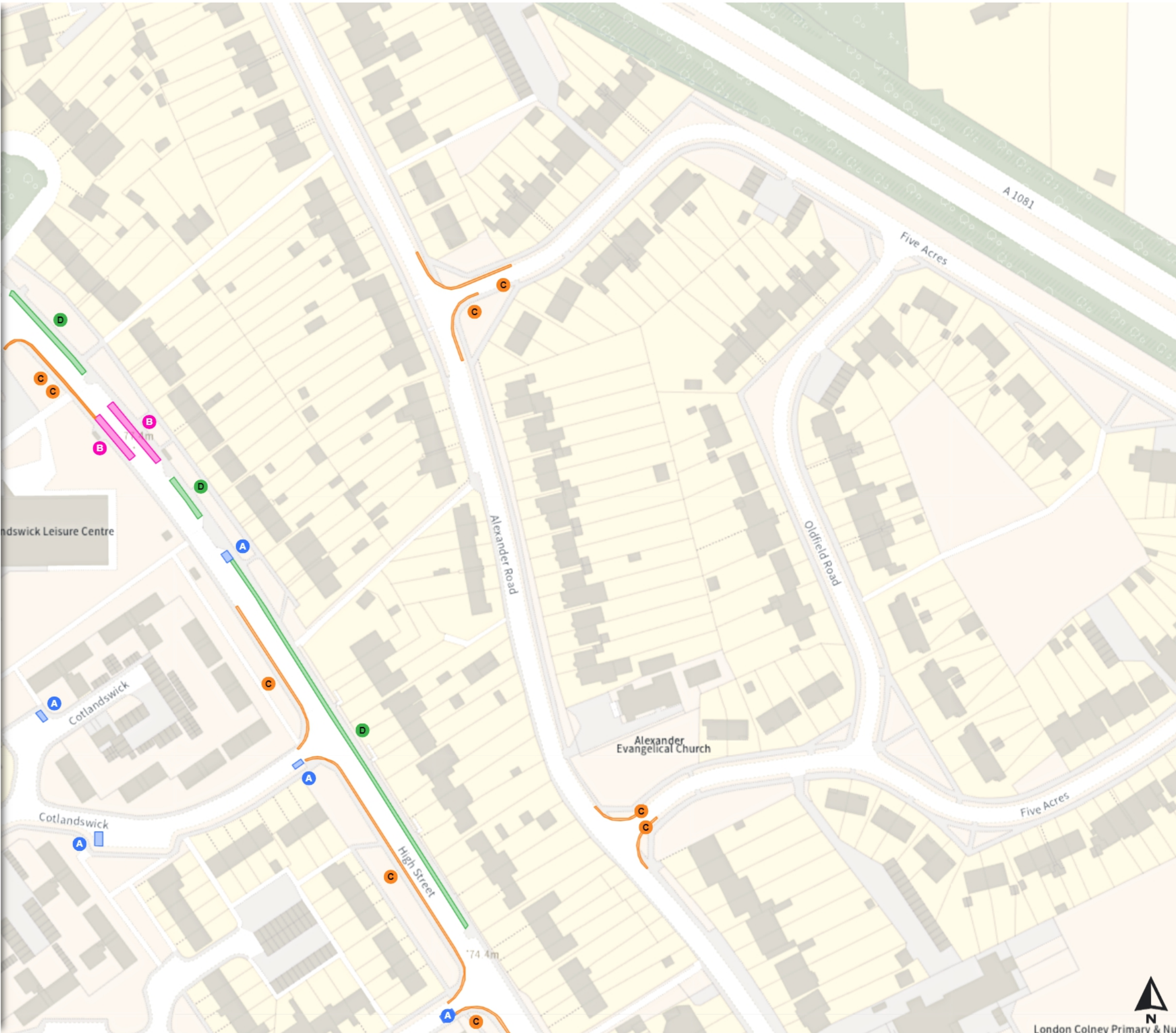
 07:00-19:00

0 20 40 60m

Scale: 1:1250

North-West: 204879.998, 517386.257
South-East: 204513.165, 517826.823

© Crown copyright and database rights 2023 Ordnance Survey.
You are not permitted to copy, sub-license, distribute or sell any of this
data to third parties in any form. Licence number 100018953





THE ST ALBANS CITY AND DISTRICT COUNCIL
(CONTROL OF PARKING) ORDER 2023

Map 161 of 191 Made 12/06/23

Non-Traffic Order Items

 Pedestrian crossing

 At all times

 Bus stop

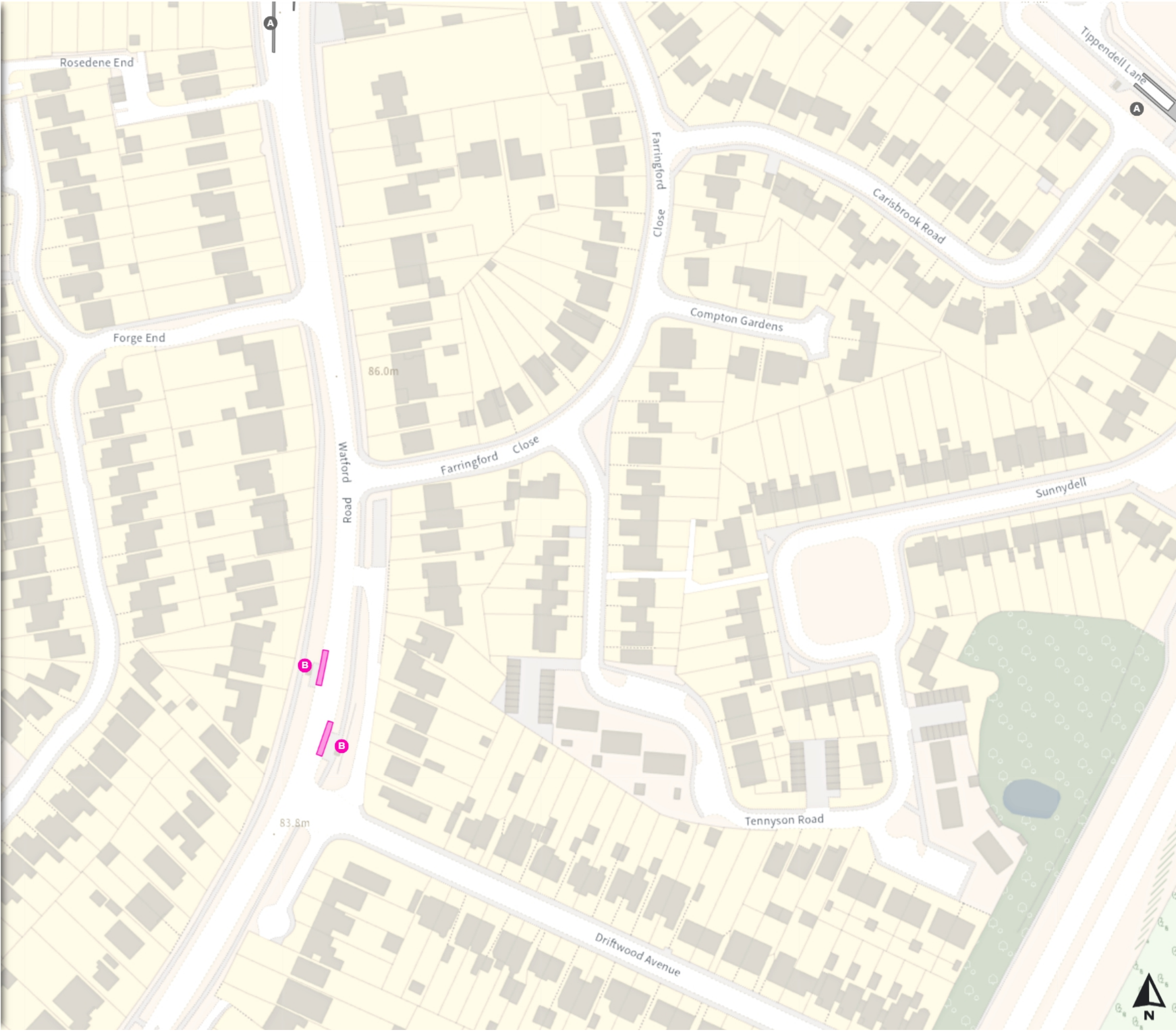
 07:00-19:00

0 20 40 60m

Scale: 1:1250

North-West: 204416.518, 513276.963
South-East: 204049.303, 513717.256

© Crown copyright and database rights 2023 Ordnance Survey.
You are not permitted to copy, sub-license, distribute or sell any of this
data to third parties in any form. Licence number 100018953




THE ST ALBANS CITY AND DISTRICT COUNCIL
(CONTROL OF PARKING) ORDER 2023

Map 162 of 191 Made 12/06/23

Non-Traffic Order Items

 Pedestrian crossing

 At all times



Scale: 1:1250

North-West: 204426.15, 513705.055
South-East: 204058.971, 514145.379

© Crown copyright and database rights 2023 Ordnance Survey.
You are not permitted to copy, sub-license, distribute or sell any of this
data to third parties in any form. Licence number 100018953

THE ST ALBANS CITY AND DISTRICT COUNCIL
(CONTROL OF PARKING) ORDER 2023

Map 163 of 191 Made 12/06/23


Added

 No waiting at any time

 At all times

Non-Traffic Order Items

 Pedestrian crossing

 At all times

 Bus stop

 07:00-19:00

0 20 40 60m

Scale: 1:1250

North-West: 204445.526, 514561.422
South-East: 204078.421, 515001.81

© Crown copyright and database rights 2023 Ordnance Survey.
You are not permitted to copy, sub-license, distribute or sell any of this
data to third parties in any form. Licence number 100018953




THE ST ALBANS CITY AND DISTRICT COUNCIL
(CONTROL OF PARKING) ORDER 2023


Map 164 of 191 Made 12/06/23

Added

 Disabled persons' badge holders parking place

 At all times

 No waiting at any time

 At all times

0 20 40 60m

Scale: 1:1250

North-West: 204504.528, 517130.516
South-East: 204137.645, 517571.094

© Crown copyright and database rights 2023 Ordnance Survey.
You are not permitted to copy, sub-license, distribute or sell any of this
data to third parties in any form. Licence number 100018953




THE ST ALBANS CITY AND DISTRICT COUNCIL
(CONTROL OF PARKING) ORDER 2023

Map 165 of 191 Made 12/06/23


Added


 No waiting at any time


 At all times




 Prohibition of stopping on school entrance markings


 Mon-Fri 08:00-17:00


 Free parking place

 At all times

 Free parking place


 Mon-Sat 08:30-18:30  1h  2h


 No waiting


 10:00-16:00

Non-Traffic Order Items


 Pedestrian crossing

 At all times

 Bus stop

 07:00-19:00

 Prohibition of stopping on entrance markings

 At all times

0 20 40 60m

Scale: 1:1250

North-West: 204514.486, 517558.605
South-East: 204147.641, 517999.215

© Crown copyright and database rights 2023 Ordnance Survey.
You are not permitted to copy, sub-license, distribute or sell any of this
data to third parties in any form. Licence number 100018953




THE ST ALBANS CITY AND DISTRICT COUNCIL
(CONTROL OF PARKING) ORDER 2023

Map 166 of 191 Made 12/06/23


Added

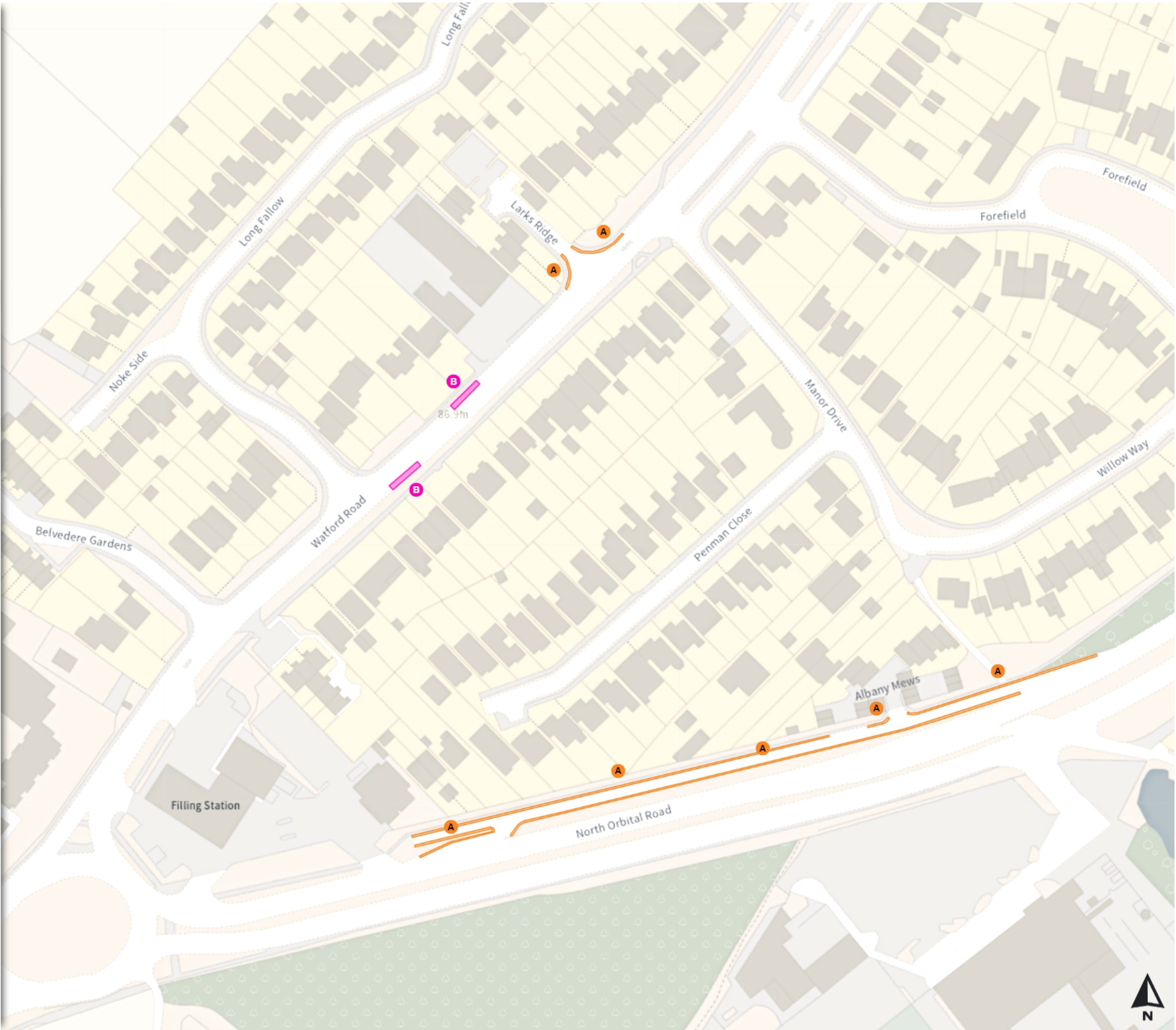
 No waiting at any time

 At all times

Non-Traffic Order Items

 Bus stop

 07:00-19:00



0 20 40 60m

Scale: 1:1250


North-West: 204041.946, 513044.422
South-East: 203674.683, 513484.729


© Crown copyright and database rights 2023 Ordnance Survey.
You are not permitted to copy, sub-license, distribute or sell any of this
data to third parties in any form. Licence number 100018953

**THE ST ALBANS CITY AND DISTRICT COUNCIL
(CONTROL OF PARKING) ORDER 2023**


Map 167 of 191 Made 12/06/23

Added


 **Prohibition of stopping on school entrance markings**


 **B** Mon-Fri 08:00-17:00

 **No waiting at any time**

 **C** At all times

Non-Traffic Order Items

 **Bus stop**

 **A** 07:00-19:00

0 20 40 60m

Scale: 1:1250

North-West: 204061.209, 513900.853
South-East: 203694.019, 514341.223

© Crown copyright and database rights 2023 Ordnance Survey.
You are not permitted to copy, sub-license, distribute or sell any of this
data to third parties in any form. Licence number 100018953





THE ST ALBANS CITY AND DISTRICT COUNCIL
(CONTROL OF PARKING) ORDER 2023

Map 168 of 191 Made 12/06/23

Added

 No waiting at any time

 At all times

 Prohibition of stopping on school entrance markings

 Mon-Fri 08:00-17:00

0 20 40 60m

Scale: 1:1250

North-West: 204070.893, 514328.976
South-East: 203703.74, 514769.378

© Crown copyright and database rights 2023 Ordnance Survey.
You are not permitted to copy, sub-license, distribute or sell any of this
data to third parties in any form. Licence number 100018953



**THE ST ALBANS CITY AND DISTRICT COUNCIL
(CONTROL OF PARKING) ORDER 2023**

Map 169 of 191 Made 12/06/23


Added

 **No waiting at any time**

 **A** At all times

Non-Traffic Order Items

 **Pedestrian crossing**

 **B** At all times

 **Bus stop**

 **C** 07:00-19:00

0 20 40 60m

Scale: 1:1250

North-West: 204080.618, 514757.283
South-East: 203713.502, 515197.717

© Crown copyright and database rights 2023 Ordnance Survey.
You are not permitted to copy, sub-license, distribute or sell any of this
data to third parties in any form. Licence number 100018953




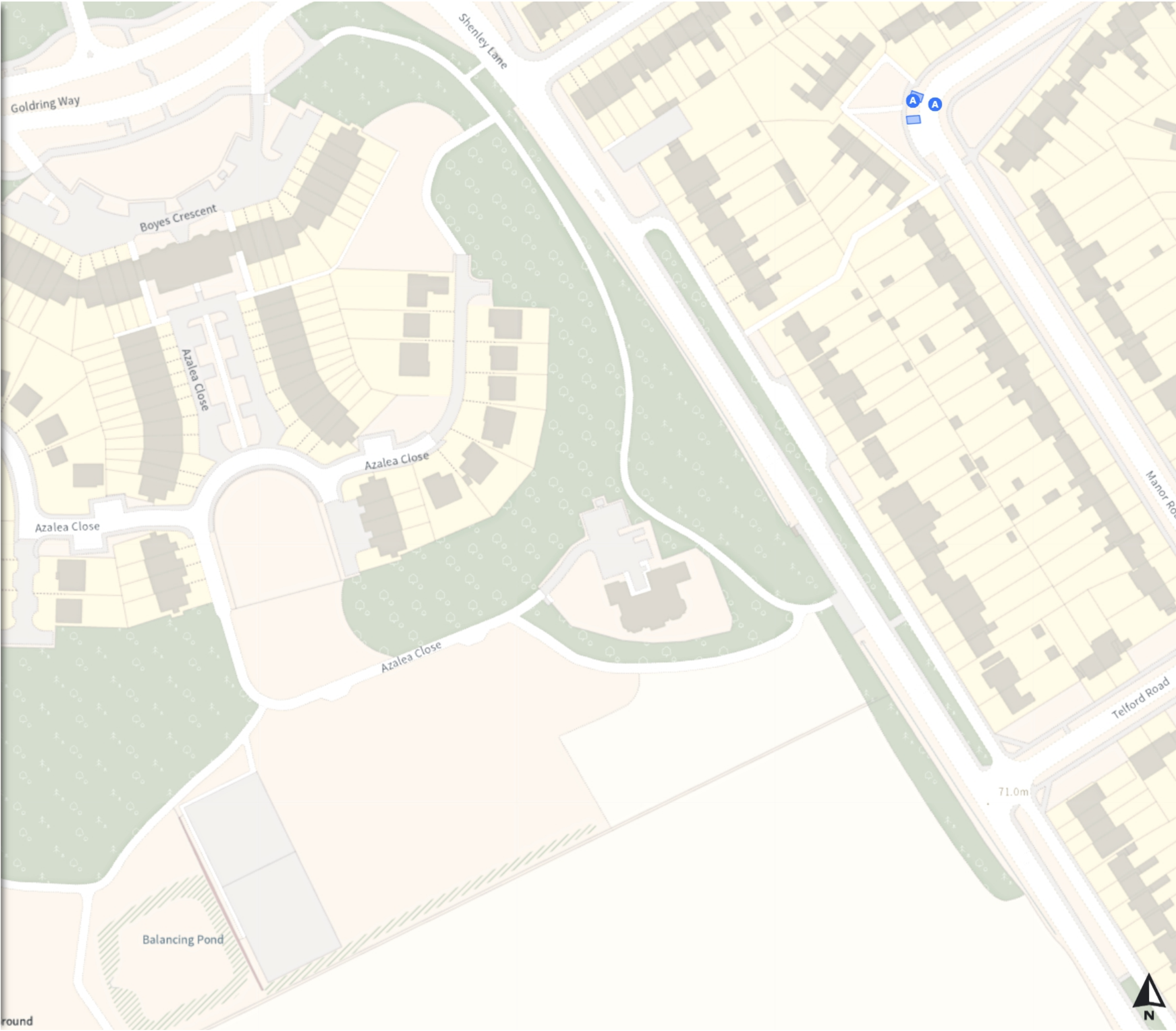
THE ST ALBANS CITY AND DISTRICT COUNCIL
(CONTROL OF PARKING) ORDER 2023

Map 170 of 191 Made 12/06/23

Added

 Disabled persons' badge holders parking place

 At all times



0 20 40 60m

Scale: 1:1250


North-West: 204129.778, 516898.444
South-East: 203762.847, 517339.037


© Crown copyright and database rights 2023 Ordnance Survey.
You are not permitted to copy, sub-license, distribute or sell any of this
data to third parties in any form. Licence number 100018953

THE ST ALBANS CITY AND DISTRICT COUNCIL
(CONTROL OF PARKING) ORDER 2023


Map 171 of 191 Made 12/06/23


Added


 Disabled persons' badge holders parking place


 At all times


 No waiting at any time

 At all times

 Prohibition of stopping on school entrance markings


 Mon-Fri 08:00-17:00

 No waiting

 Mon-Fri 08:00-09:00 02:30-03:30

Non-Traffic Order Items

 Pedestrian crossing

 At all times

0 20 40 60m

Scale: 1:1250

North-West: 204139.717, 517326.565
South-East: 203772.823, 517767.189

© Crown copyright and database rights 2023 Ordnance Survey.

You are not permitted to copy, sub-license, distribute or sell any of this data to third parties in any form. Licence number 100018953




**THE ST ALBANS CITY AND DISTRICT COUNCIL
(CONTROL OF PARKING) ORDER 2023**


Map 172 of 191 Made 12/06/23


Added


 No waiting at any time

 At all times




 Free parking place

 At all times


 Disabled persons' badge holders parking place


 At all times

 Free parking place

 Mon-Sat 08:30-18:30  1h  2h

Non-Traffic Order Items

 Bus stop

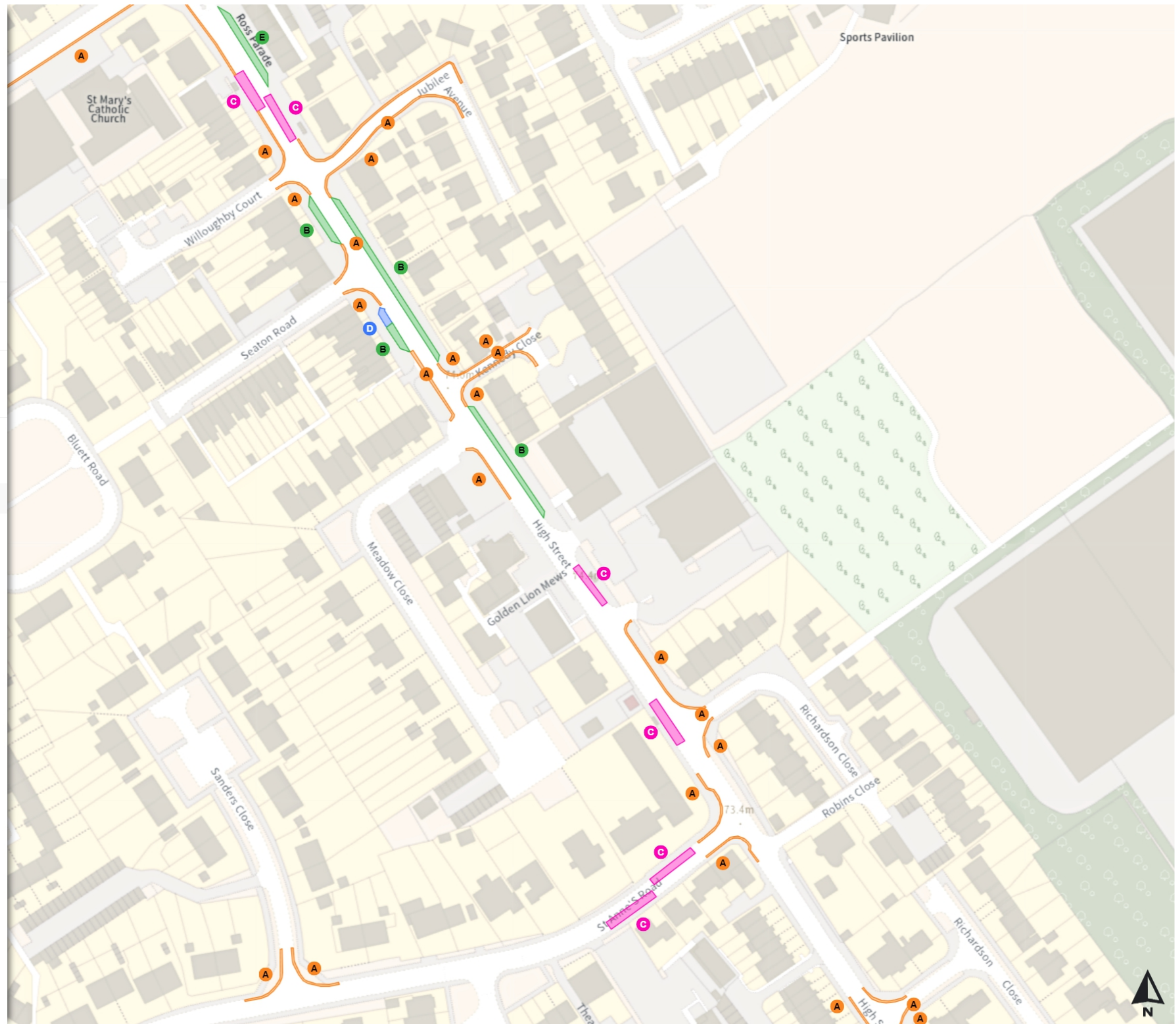
 07:00-19:00

0 20 40 60m

Scale: 1:1250

North-West: 204149.692, 517754.684
South-East: 203782.835, 518195.34

© Crown copyright and database rights 2023 Ordnance Survey.
You are not permitted to copy, sub-license, distribute or sell any of this data to third parties in any form. Licence number 100018953



THE ST ALBANS CITY AND DISTRICT COUNCIL
(CONTROL OF PARKING) ORDER 2023

Map 173 of 191 Made 12/06/23

Added

-  Free parking place
-  At all times
-  No waiting at any time
-  At all times

0 20 40 60m

Scale: 1:1250

North-West: 204159.707, 518182.989
South-East: 203792.888, 518623.677

© Crown copyright and database rights 2023 Ordnance Survey.
You are not permitted to copy, sub-license, distribute or sell any of this
data to third parties in any form. Licence number 100018953




THE ST ALBANS CITY AND DISTRICT COUNCIL
(CONTROL OF PARKING) ORDER 2023


Map 174 of 191 Made 12/06/23


Added

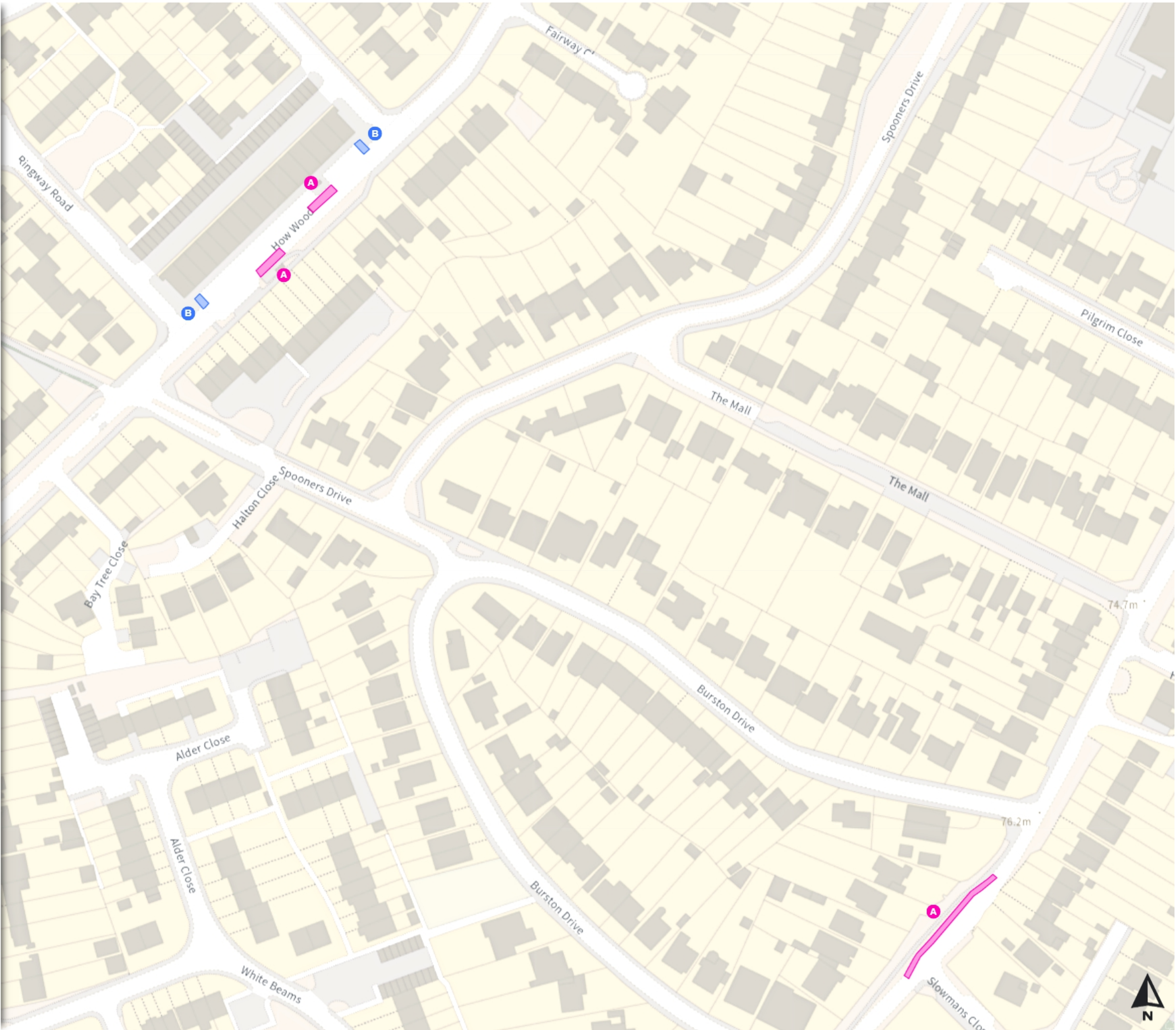
 Disabled persons' badge holders parking place

 At all times

Non-Traffic Order Items

 Bus stop

 07:00-19:00



0 20 40 60m

Scale: 1:1250

North-West: 203693.15, 513959.581
South-East: 203325.938, 514399.987


© Crown copyright and database rights 2023 Ordnance Survey.
You are not permitted to copy, sub-license, distribute or sell any of this
data to third parties in any form. Licence number 100018953

THE ST ALBANS CITY AND DISTRICT COUNCIL
(CONTROL OF PARKING) ORDER 2023

Map 175 of 191 Made 12/06/23

Added

 No waiting at any time



 At all times





THE ST ALBANS CITY AND DISTRICT COUNCIL
(CONTROL OF PARKING) ORDER 2023

Map 176 of 191 Made 12/06/23

Added

-  No waiting at any time
-  At all times

Non-Traffic Order Items

-  Bus stop
-  07:00-19:00

0 20 40 60m

Scale: 1:1250

North-West: 203712.568, 514816.074
South-East: 203345.429, 515256.543

© Crown copyright and database rights 2023 Ordnance Survey.
You are not permitted to copy, sub-license, distribute or sell any of this
data to third parties in any form. Licence number 100018953





THE ST ALBANS CITY AND DISTRICT COUNCIL
(CONTROL OF PARKING) ORDER 2023

Map 177 of 191 Made 12/06/23

Added


 No waiting at any time

 At all times

 Prohibition of stopping on school entrance markings

 Mon-Fri 08:00-17:00

 No waiting

 08:30-04:30



0 20 40 60m

Scale: 1:1250

North-West: 203771.699, 517385.729
South-East: 203404.782, 517826.388

© Crown copyright and database rights 2023 Ordnance Survey.
You are not permitted to copy, sub-license, distribute or sell any of this
data to third parties in any form. Licence number 100018953

THE ST ALBANS CITY AND DISTRICT COUNCIL
(CONTROL OF PARKING) ORDER 2023

Map 178 of 191 Made 12/06/23

Added

 No waiting at any time

 At all times

0 20 40 60m

Scale: 1:1250

North-West: 203781.678, 517813.88
South-East: 203414.799, 518254.571

© Crown copyright and database rights 2023 Ordnance Survey.
You are not permitted to copy, sub-license, distribute or sell any of this
data to third parties in any form. Licence number 100018953




THE ST ALBANS CITY AND DISTRICT COUNCIL
(CONTROL OF PARKING) ORDER 2023


Map 179 of 191 Made 12/06/23

Added

 No waiting at any time


 At all times

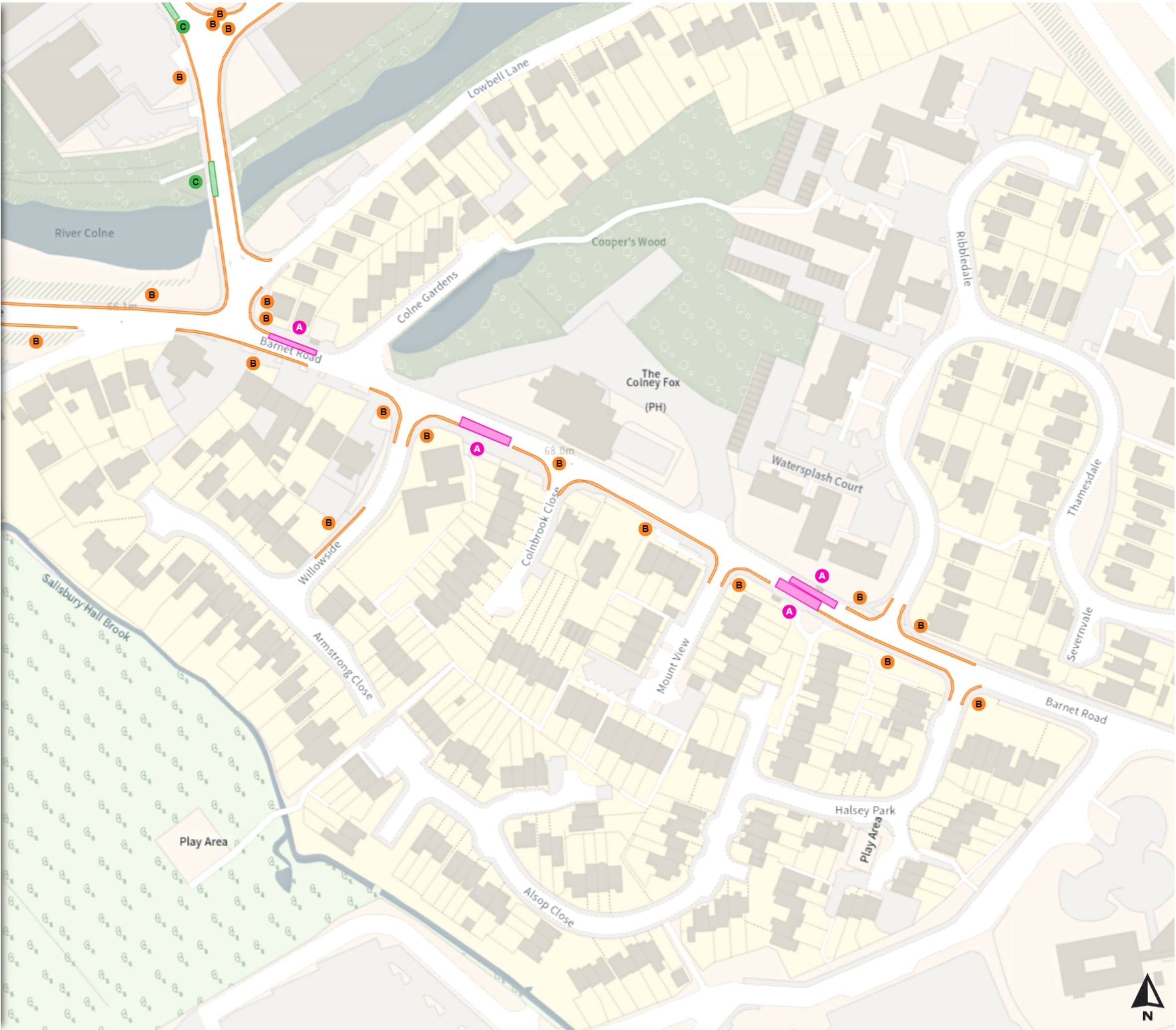
 Free parking place

 At all times

Non-Traffic Order Items

 Bus stop

 07:00-19:00



0 20 40 60m

Scale: 1:1250

North-West: 203791.694, 518242.031
South-East: 203424.852, 518682.754

© Crown copyright and database rights 2023 Ordnance Survey.
You are not permitted to copy, sub-license, distribute or sell any of this
data to third parties in any form. Licence number 100018953

THE ST ALBANS CITY AND DISTRICT COUNCIL
(CONTROL OF PARKING) ORDER 2023

Map 180 of 191 Made 12/06/23

Added

 No waiting at any time

 At all times





THE ST ALBANS CITY AND DISTRICT COUNCIL
(CONTROL OF PARKING) ORDER 2023


Map 181 of 191 Made 12/06/23

Added


 No waiting at any time

 At all times

 Restricted Parking Zone (Colney Heath Prohibition of waiting on verge or footway)


 No waiting on the verge

At all times

 No waiting on the footway

At all times

Non-Traffic Order Items

 Pedestrian crossing

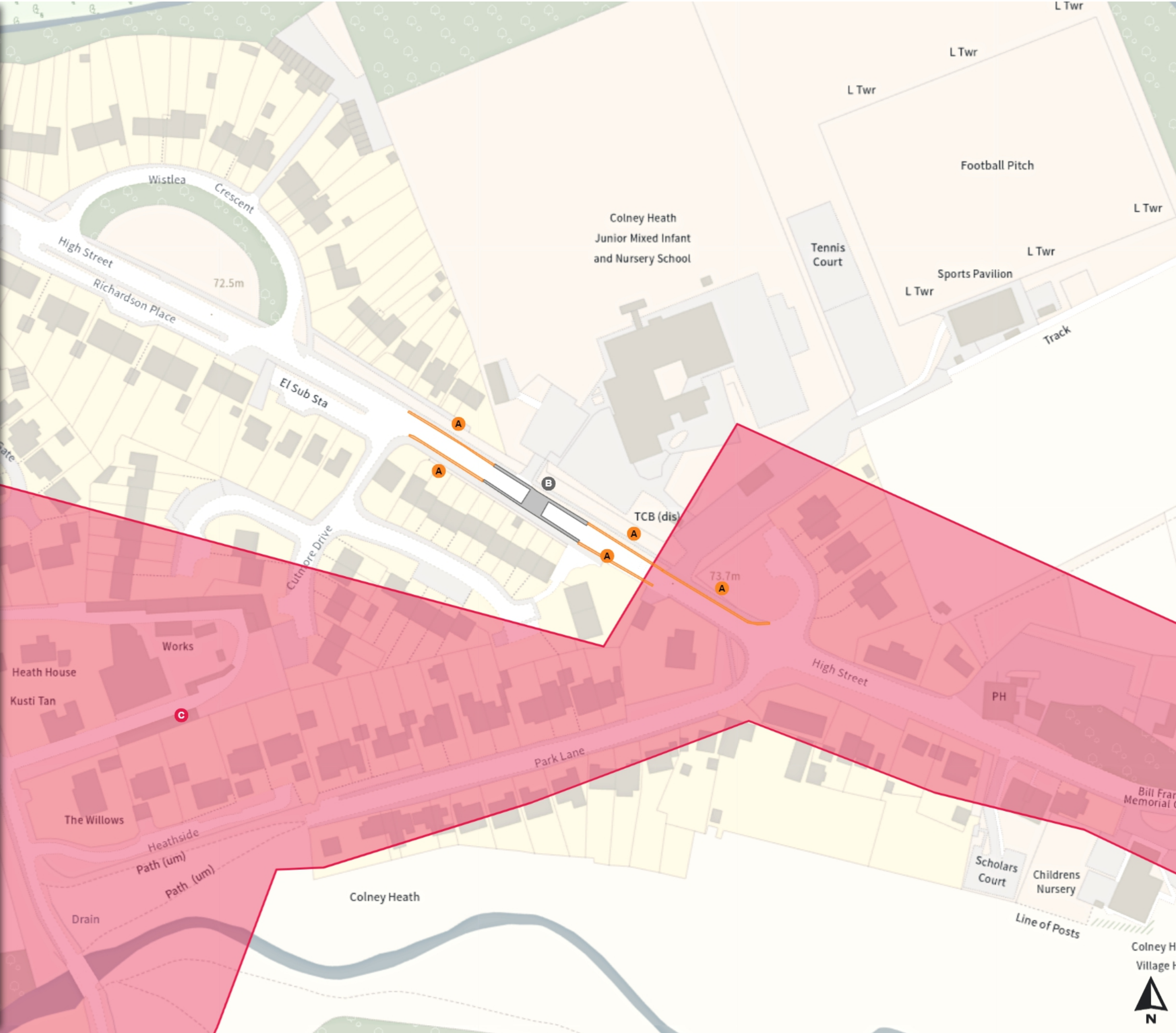
 At all times

0 20 40 60m

Scale: 1:1250

North-West: 206265.755, 519803.749
South-East: 205899.232, 520244.381


© Crown copyright and database rights 2023 Ordnance Survey.
You are not permitted to copy, sub-license, distribute or sell any of this data to third parties in any form. Licence number 100018953




**THE ST ALBANS CITY AND DISTRICT COUNCIL
(CONTROL OF PARKING) ORDER 2023**

Map 182 of 191 Made 12/06/23

Added

 **Restricted Parking Zone (Colney Heath Prohibition of waiting on verge or footway)**


 **No waiting on the verge**

At all times

 **No waiting on the footway**


At all times

Non-Traffic Order Items

 **Bus stop**

 **07:00-19:00**

 **Pedestrian crossing**

 **At all times**

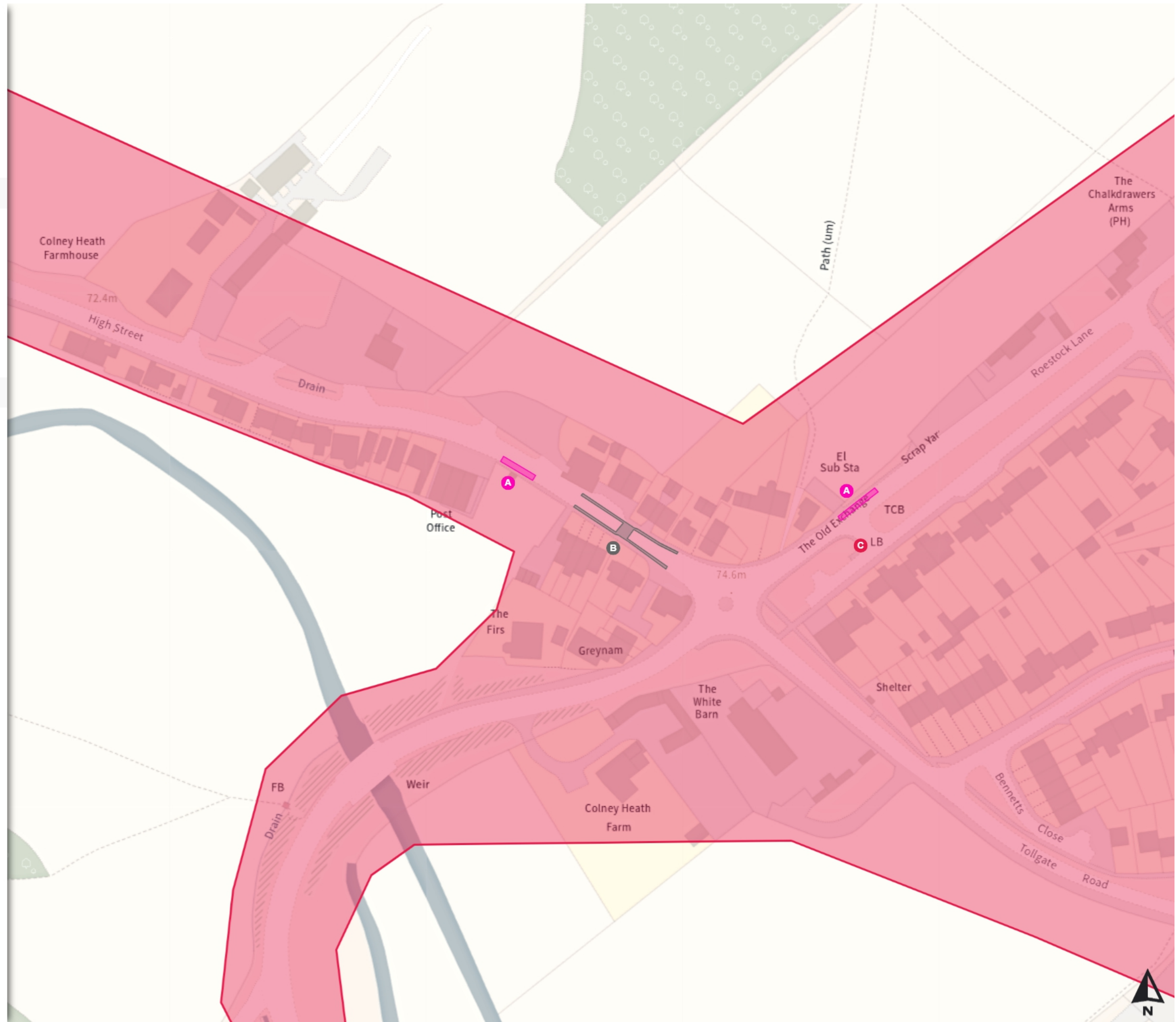
0 20 40 60m

Scale: 1:1250

North-West: 206013.08, 520399.349
South-East: 205646.588, 520840.048

© Crown copyright and database rights 2023 Ordnance Survey.

You are not permitted to copy, sub-license, distribute or sell any of this data to third parties in any form. Licence number 100018953




THE ST ALBANS CITY AND DISTRICT COUNCIL
(CONTROL OF PARKING) ORDER 2023


Map 183 of 191 Made 12/06/23


Added

 Disabled persons' badge holders parking place

 At all times


 No waiting at any time

 At all times

 Restricted Parking Zone (Colney Heath Prohibition of waiting on verge or footway)

 No waiting on the verge

At all times

 No waiting on the footway

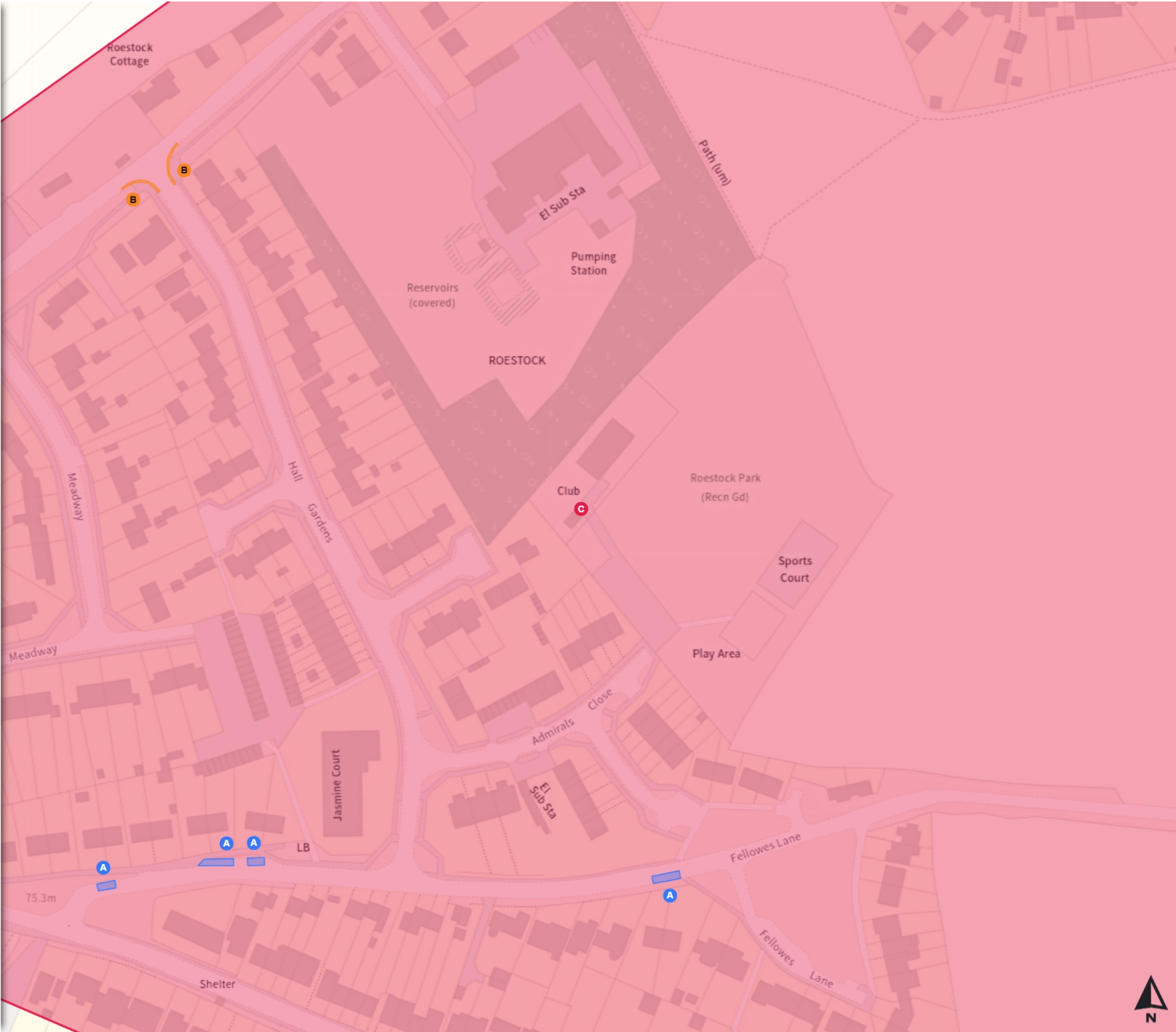
At all times

0 20 40 60m

Scale: 1:1250

North-West: 206023.319, 520827.314
South-East: 205656.864, 521268.044

© Crown copyright and database rights 2023 Ordnance Survey.
You are not permitted to copy, sub-license, distribute or sell any of this data to third parties in any form. Licence number 100018953




THE ST ALBANS CITY AND DISTRICT COUNCIL
(CONTROL OF PARKING) ORDER 2023

Map 184 of 191 Made 12/06/23


Added

 No waiting at any time

 At all times

Non-Traffic Order Items

 Bus stop

 07:00-19:00

0 20 40 60m

Scale: 1:1250

North-West: 202917.398, 512280.236
South-East: 202549.985, 512720.58

© Crown copyright and database rights 2023 Ordnance Survey.
You are not permitted to copy, sub-license, distribute or sell any of this
data to third parties in any form. Licence number 100018953




THE ST ALBANS CITY AND DISTRICT COUNCIL
(CONTROL OF PARKING) ORDER 2023

Map 185 of 191 Made 12/06/23

Added

 No waiting at any time

 At all times

0 20 40 60m

Scale: 1:1250

North-West: 202537.963, 511830.923
South-East: 202170.482, 512271.265

© Crown copyright and database rights 2023 Ordnance Survey.
You are not permitted to copy, sub-license, distribute or sell any of this
data to third parties in any form. Licence number 100018953




THE ST ALBANS CITY AND DISTRICT COUNCIL
(CONTROL OF PARKING) ORDER 2023

Map 186 of 191 Made 12/06/23

Added

 No waiting at any time

 At all times

0 20 40 60m

Scale: 1:1250

North-West: 202557.016, 512687.607
South-East: 202189.61, 513128.012


© Crown copyright and database rights 2023 Ordnance Survey.
You are not permitted to copy, sub-license, distribute or sell any of this
data to third parties in any form. Licence number 100018953







**THE ST ALBANS CITY AND DISTRICT COUNCIL
(CONTROL OF PARKING) ORDER 2023**

Map 187 of 191 Made 12/06/23





Added

 **No waiting**
 **Mon-Fri 08:30-09:30**
Mon-Fri 14:30-15:30

 **No waiting at any time**
 **At all times**

 **Prohibition of stopping on school entrance markings**
 **Mon-Fri 08:00-17:00**

Non-Traffic Order Items

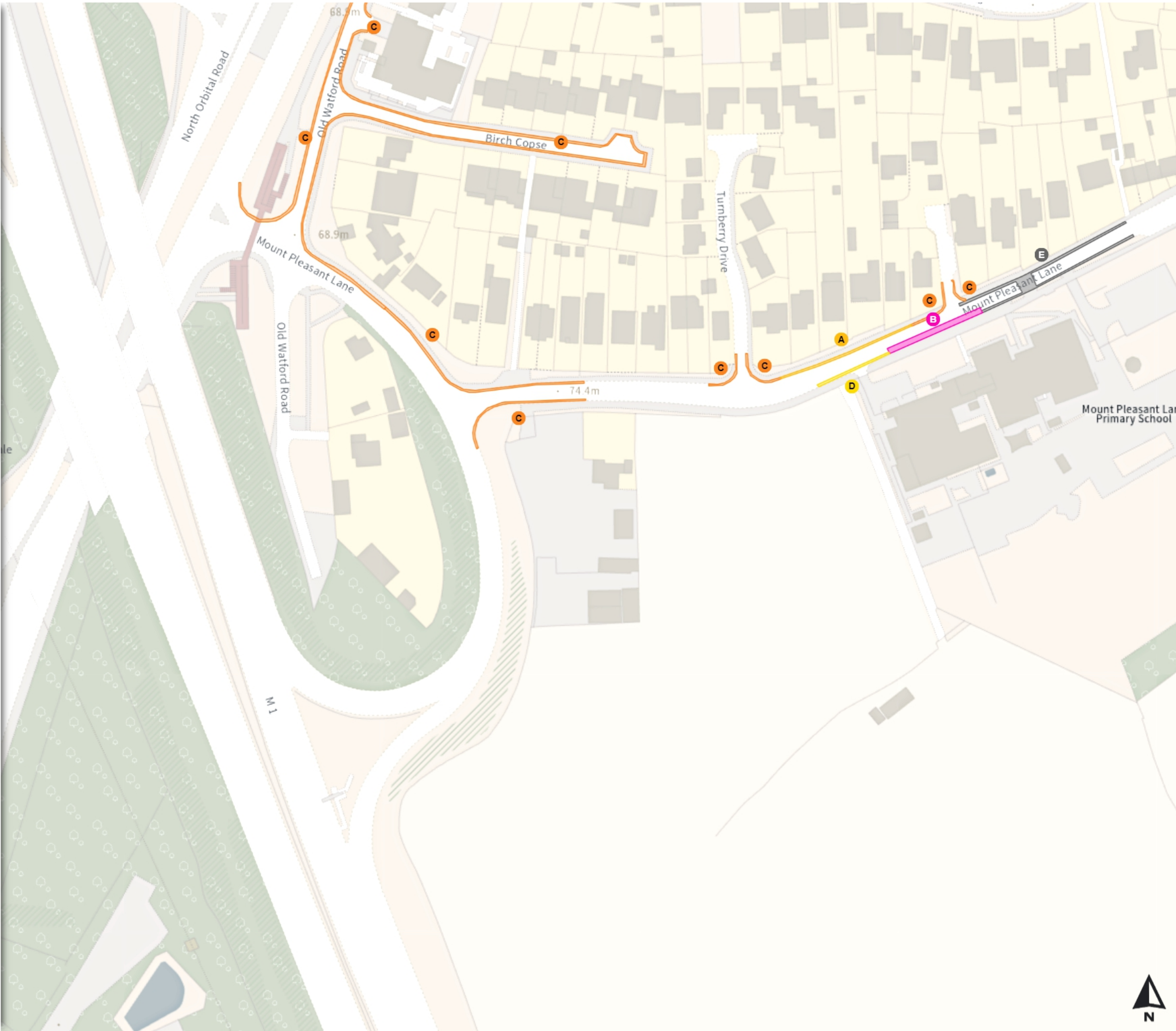
 **Bus stop**
 **07:00-19:00**
 **Pedestrian crossing**
 **At all times**

0 20 40 60m

Scale: 1:1250

North-West: 202169.458, 511866.9
South-East: 201801.953, 512307.275

© Crown copyright and database rights 2023 Ordnance Survey.
You are not permitted to copy, sub-license, distribute or sell any of this
data to third parties in any form. Licence number 100018953




THE ST ALBANS CITY AND DISTRICT COUNCIL
(CONTROL OF PARKING) ORDER 2023

Map 188 of 191 Made 12/06/23

Added

 No waiting at any time


 At all times



THE ST ALBANS CITY AND DISTRICT COUNCIL
(CONTROL OF PARKING) ORDER 2023

Map 189 of 191 Made 12/06/23

Non-Traffic Order Items

 Bus stop

 07:00-19:00

0 20 40 60m

Scale: 1:1250

North-West: 202188.512, 512723.461
South-East: 201821.081, 513163.9

© Crown copyright and database rights 2023 Ordnance Survey.
You are not permitted to copy, sub-license, distribute or sell any of this
data to third parties in any form. Licence number 100018953



THE ST ALBANS CITY AND DISTRICT COUNCIL
(CONTROL OF PARKING) ORDER 2023


Map 190 of 191 Made 12/06/23

Added

 No waiting at any time

 At all times

Non-Traffic Order Items

 Bus stop

 07:00-19:00

0 20 40 60m

Scale: 1:1250

North-West: 202198.098, 513151.926
South-East: 201830.704, 513592.397


© Crown copyright and database rights 2023 Ordnance Survey.
You are not permitted to copy, sub-license, distribute or sell any of this
data to third parties in any form. Licence number 100018953




THE ST ALBANS CITY AND DISTRICT COUNCIL
(CONTROL OF PARKING) ORDER 2023

Map 191 of 191 Made 12/06/23


Added

 Disabled persons' badge holders parking place

 At all times

Non-Traffic Order Items

 Pedestrian crossing

 At all times

0 20 40 60m

Scale: 1:1250

North-West: 202990.127, 515057.762
South-East: 202622.954, 515498.311

© Crown copyright and database rights 2023 Ordnance Survey.
You are not permitted to copy, sub-license, distribute or sell any of this
data to third parties in any form. Licence number 100018953

