


THE ST ALBANS CITY AND DISTRICT COUNCIL
(CONTROL OF PARKING) ORDER 2023


Map 1 of 191 Made 12/06/23


Added

 No waiting at any time

 At all times

Non-Traffic Order Items

 Bus stop

 At all times

0 20 40 60m

Scale: 1:1250

North-West: 215847.416, 513338.143
South-East: 215481.071, 513777.472



© Crown copyright and database rights 2023 Ordnance Survey.
You are not permitted to copy, sub-license, distribute or sell any of this
data to third parties in any form. Licence number 100018953



THE ST ALBANS CITY AND DISTRICT COUNCIL
(CONTROL OF PARKING) ORDER 2023

Map 2 of 191 Made 12/06/23

Added

-  No waiting at any time
-  At all times

0 20 40 60m

Scale: 1:1250

North-West: 215857.066, 513765.263
South-East: 215490.758, 514204.624

© Crown copyright and database rights 2023 Ordnance Survey.
You are not permitted to copy, sub-license, distribute or sell any of this
data to third parties in any form. Licence number 100018953





THE ST ALBANS CITY AND DISTRICT COUNCIL (CONTROL OF PARKING) ORDER 2023


Map 3 of 191 Made 12/06/23

Added

 No waiting at any time

 At all times

 Shared use

 No waiting


Mon-Fri 08:30-09:15 14:45-15:45

 No loading


Mon-Fri 08:30-09:15 14:45-15:45

Non-Traffic Order Items

 Bus stop

 At all times

 Advisory disabled persons' badge holders parking place

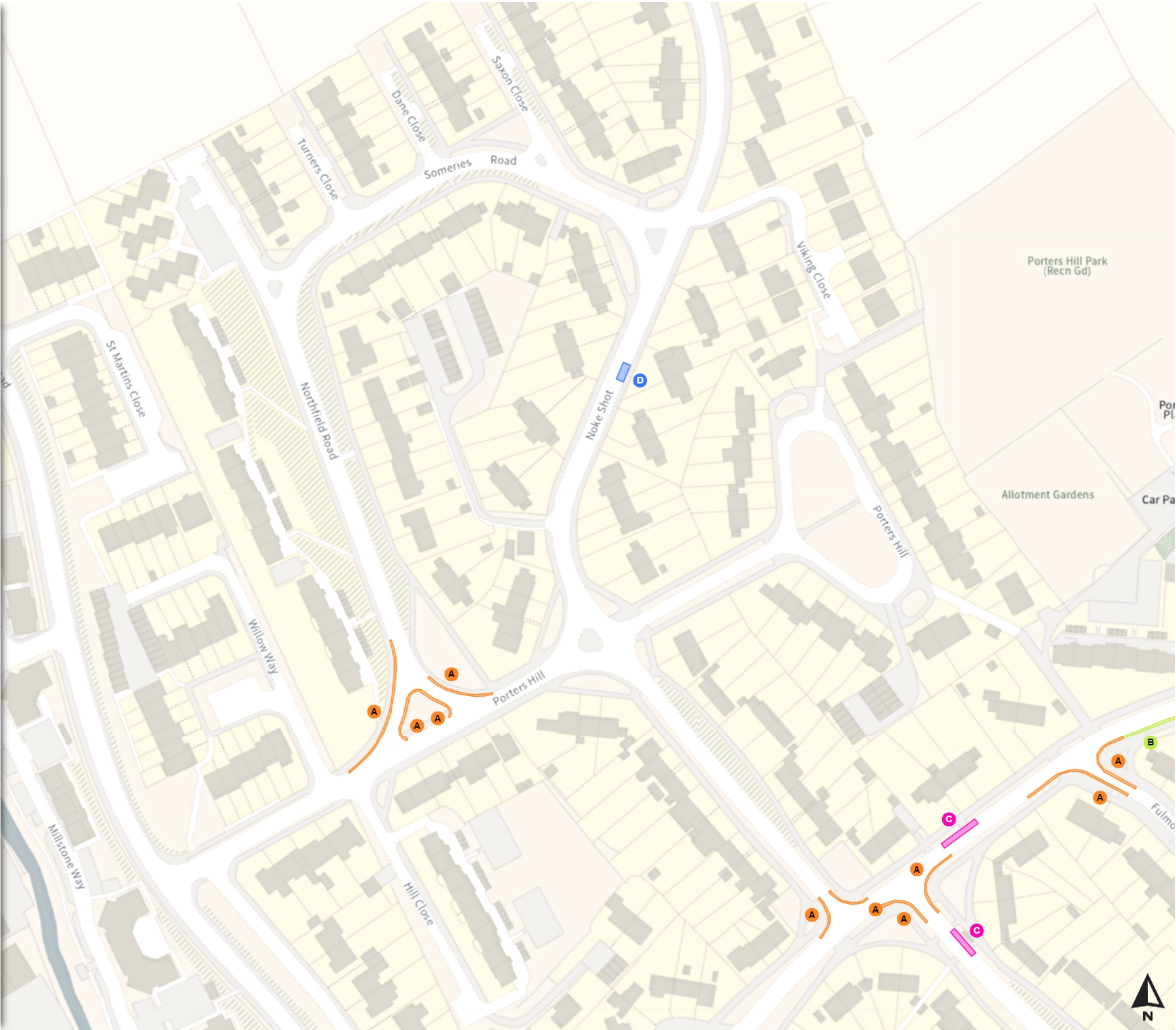
 At all times

0 20 40 60m

Scale: 1:1250

North-West: 215866.757, 514192.567
South-East: 215500.485, 514631.96

© Crown copyright and database rights 2023 Ordnance Survey.
You are not permitted to copy, sub-license, distribute or sell any of this data to third parties in any form. Licence number 100018953





THE ST ALBANS CITY AND DISTRICT COUNCIL
(CONTROL OF PARKING) ORDER 2023


Map 4 of 191 Made 12/06/23

Added


 No waiting at any time

 At all times


 Shared use


 No waiting


Mon-Fri 08:30-09:15 14:45-15:45

 No loading

Mon-Fri 08:30-09:15 14:45-15:45


 Prohibition of stopping on school entrance markings

 Mon-Fri 08:00-17:00

 Shared use

 No waiting at any time


At all times

 No loading


Mon-Fri 08:30-09:15 14:45-15:45

Non-Traffic Order Items

 Advisory disabled persons' badge holders parking place

 At all times

 Bus stop

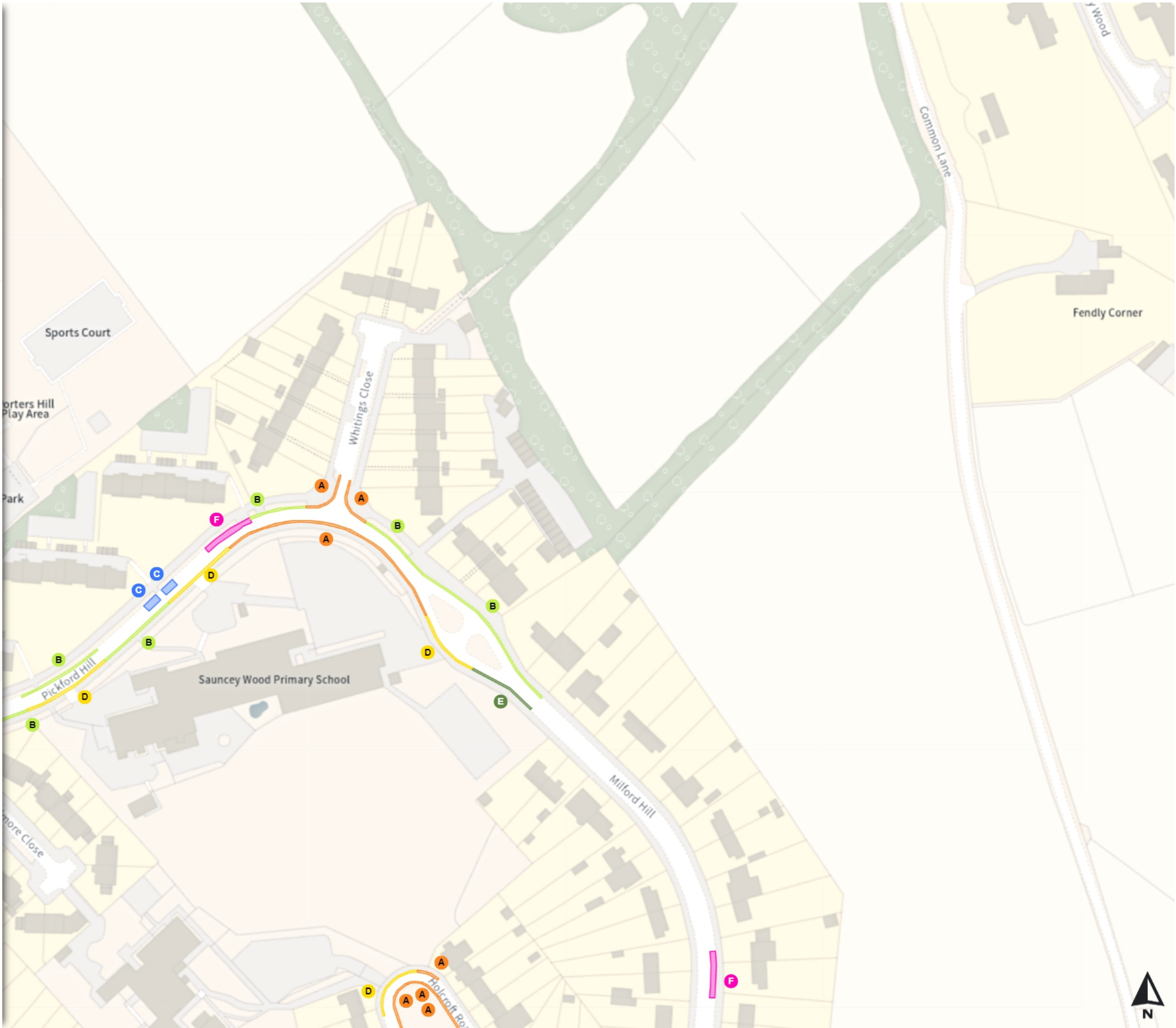
 At all times

0 20 40 60m

Scale: 1:1250

North-West: 215876.48, 514619.686
South-East: 215510.245, 515059.11

© Crown copyright and database rights 2023 Ordnance Survey.
You are not permitted to copy, sub-license, distribute or sell any of this
data to third parties in any form. Licence number 100018953




THE ST ALBANS CITY AND DISTRICT COUNCIL
(CONTROL OF PARKING) ORDER 2023

Map 5 of 191 Made 12/06/23

Added

 No waiting at any time

 At all times

0 20 40 60m

Scale: 1:1250

North-West: 215448.254, 512004.2
South-East: 215081.765, 512443.462

© Crown copyright and database rights 2023 Ordnance Survey.
You are not permitted to copy, sub-license, distribute or sell any of this
data to third parties in any form. Licence number 100018953




THE ST ALBANS CITY AND DISTRICT COUNCIL
(CONTROL OF PARKING) ORDER 2023


Map 6 of 191 Made 12/06/23


Added

 No waiting at any time

 At all times


 No waiting

 Mon-Sat 08:00-18:00

 No waiting


 08:00-18:00

 Free parking place

 At all times

 Shared use

 Free parking place


10:00-17:30  20m  2h

 Goods vehicles loading place


07:00-10:00

Non-Traffic Order Items

 Advisory disabled persons' badge holders parking place

 At all times

 Bus stop

 At all times

0 20 40 60m

Scale: 1:1250

North-West: 215457.79, 512431.352
South-East: 215091.338, 512870.646


© Crown copyright and database rights 2023 Ordnance Survey.
You are not permitted to copy, sub-license, distribute or sell any of this
data to third parties in any form. Licence number 100018953



THE ST ALBANS CITY AND DISTRICT COUNCIL
(CONTROL OF PARKING) ORDER 2023


Map 7 of 191 Made 12/06/23

Added

 Permit holders parking place (Zone 3)

 Mon-Fri 10:00-16:00

 No waiting at any time

 At all times

0 20 40 60m

Scale: 1:1250

North-West: 215467.367, 512858.689
South-East: 215100.952, 513298.014

© Crown copyright and database rights 2023 Ordnance Survey.
You are not permitted to copy, sub-license, distribute or sell any of this
data to third parties in any form. Licence number 100018953



THE ST ALBANS CITY AND DISTRICT COUNCIL
(CONTROL OF PARKING) ORDER 2023

Map 8 of 191 Made 12/06/23

Added


 No waiting at any time

 At all times

 Permit holders parking place (Zone 1)

 Mon-Fri 10:00-12:00

 Permit holders parking place (Zone 1)

 Mon-Fri 10:00-16:00

 No waiting

 Mon-Fri 10:00-16:00

0 20 40 60m

Scale: 1:1250

North-West: 215476.976, 513285.841
South-East: 215110.598, 513725.197









© Crown copyright and database rights 2023 Ordnance Survey.
You are not permitted to copy, sub-license, distribute or sell any of this
data to third parties in any form. Licence number 100018953



THE ST ALBANS CITY AND DISTRICT COUNCIL
(CONTROL OF PARKING) ORDER 2023

Map 9 of 191 Made 12/06/23

Added

-  **No waiting**
 -  Mon-Fri 10:00-12:00
-  **No waiting at any time**
 -  At all times
-  **Permit holders parking place (Zone 1)**
 -  Mon-Fri 10:00-12:00
-  **Prohibition of stopping on school entrance markings**
 -  Mon-Fri 08:00-17:00

0 20 40 60m

Scale: 1:1250

North-West: 215486.625, 513713.176
South-East: 215120.284, 514152.565

© Crown copyright and database rights 2023 Ordnance Survey.
You are not permitted to copy, sub-license, distribute or sell any of this
data to third parties in any form. Licence number 100018953





THE ST ALBANS CITY AND DISTRICT COUNCIL
(CONTROL OF PARKING) ORDER 2023

Map 10 of 191 Made 12/06/23

Added

 No waiting at any time

 At all times

 No waiting


 Mon-Sat 08:00-18:00

 Permit Parking Area (PPA (MA))

 Mon-Fri 10:00-16:00

Non-Traffic Order Items

 Pedestrian crossing

 At all times

0 20 40 60m

Scale: 1:1250

North-West: 215496.307, 514140.327
South-East: 215130.003, 514579.747

© Crown copyright and database rights 2023 Ordnance Survey.
You are not permitted to copy, sub-license, distribute or sell any of this
data to third parties in any form. Licence number 100018953

