


















THE ST ALBANS CITY AND DISTRICT COUNCIL
(CONTROL OF PARKING) ORDER 2023

Map 32a of 191 Made 12/06/23

Added

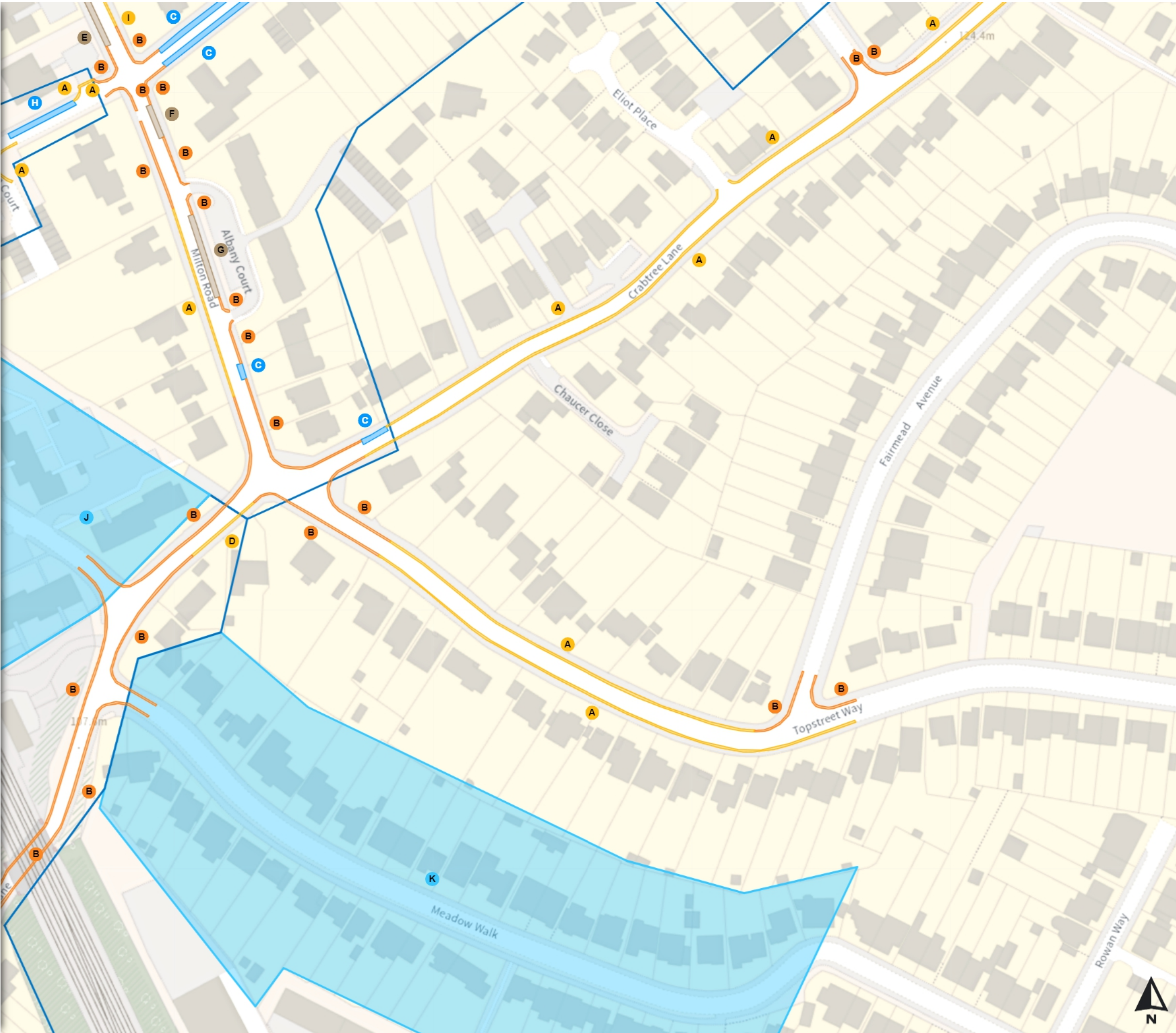
-  No waiting
-  Mon-Fri 10:00-12:00
-  No waiting at any time
-  At all times
-  Permit holders parking place (Zone 1)
-  Mon-Fri 10:00-12:00
-  No waiting
-  Mon-Fri 08:30-18:30
-  Shared use
-  Permit holders parking place (Zone 1)
- Mon-Fri 10:00-12:00
-  Paid-for parking place
- Mon-Fri 10:00-12:00
- Pay By Phone  £0.70/30m  0  30
-  £3.00/2h  0  120

0 20 40 60m

Scale: 1:1250

North-West: 214014.375, 513953.476
South-East: 213647.943, 514393.007




© Crown copyright and database rights 2023 Ordnance Survey.
You are not permitted to copy, sub-license, distribute or sell any of this
data to third parties in any form. Licence number 100018953






THE ST ALBANS CITY AND DISTRICT COUNCIL
(CONTROL OF PARKING) ORDER 2023



Map 32b of 191 Made 12/06/23

Added

-  **Shared use**
-  **Permit holders parking place (Zone 1)**
Mon-Fri 10:00-12:00
-  **Paid-for parking place**
Mon-Fri 10:00-12:00
- Pay And Display ⌚ £0.70/30m 🅇 0 🅇 30
⌚ £3.00/2h 🅇 0 🅇 120

-  **Shared use**
-  **Permit holders parking place (Zone 1)**
Mon-Fri 10:00-12:00
-  **Paid-for parking place**
Mon-Fri 10:00-12:00
- Pay By Phone, Pay And Display ⌚ £0.70/30m 🅇 0 🅇 30
⌚ £3.00/2h 🅇 0 🅇 120

-  **Permit holders parking place (Linden Court)**
-  Mon-Fri 10:00-12:00

-  **No waiting**
-  Mon-Sat 08:00-18:00

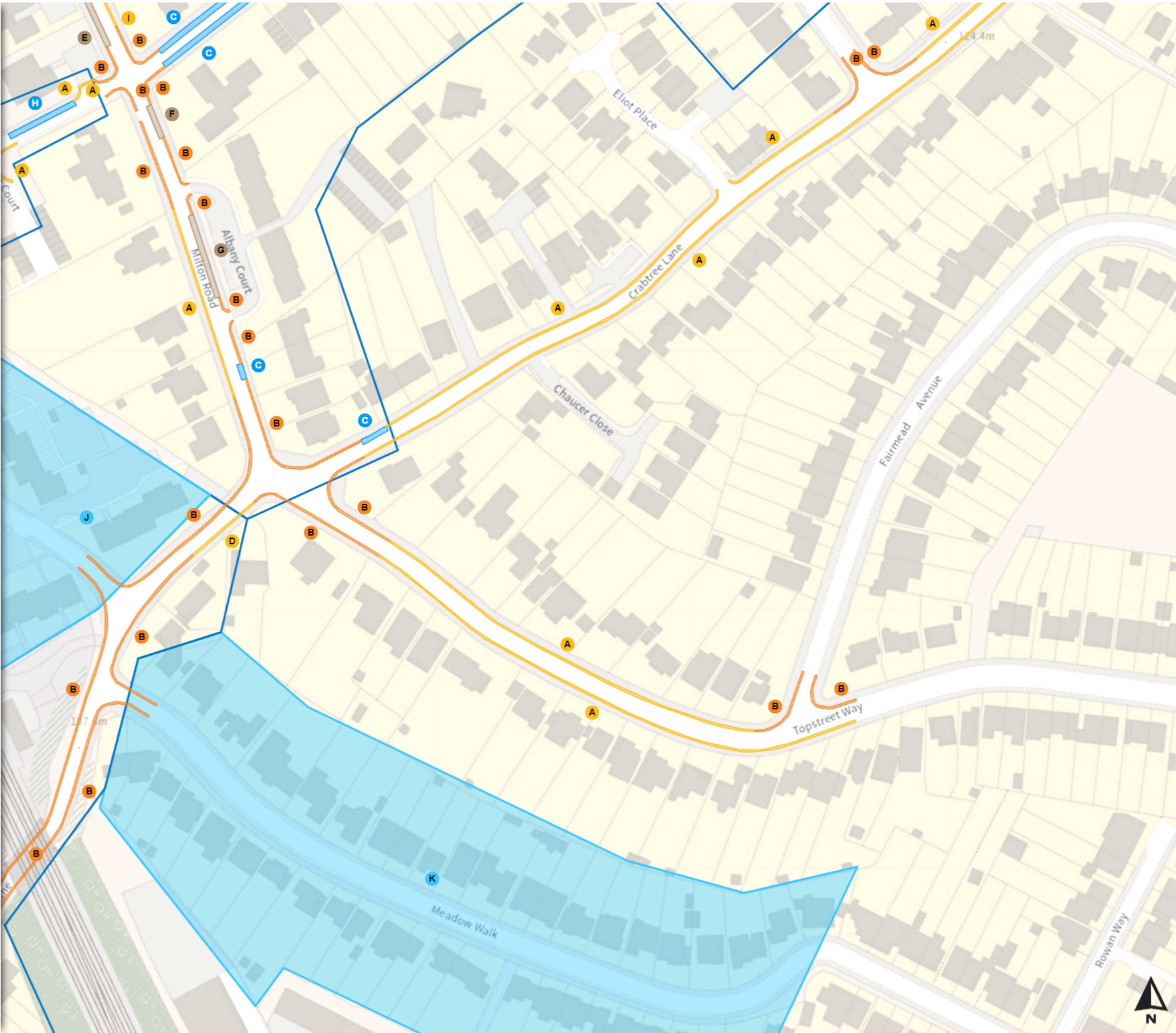
-  **Permit Parking Area (PPA (SW))**
-  Mon-Fri 11:00-13:00

0 20 40 60m

Scale: 1:1250

North-West: 214014.375, 513953.476
South-East: 213647.943, 514393.007

© Crown copyright and database rights 2023 Ordnance Survey.
You are not permitted to copy, sub-license, distribute or sell any of this
data to third parties in any form. Licence number 100018953



THE ST ALBANS CITY AND DISTRICT COUNCIL
(CONTROL OF PARKING) ORDER 2023

Map 32c of 191 Made 12/06/23

Added

Permit Parking Area (PPA (SW))

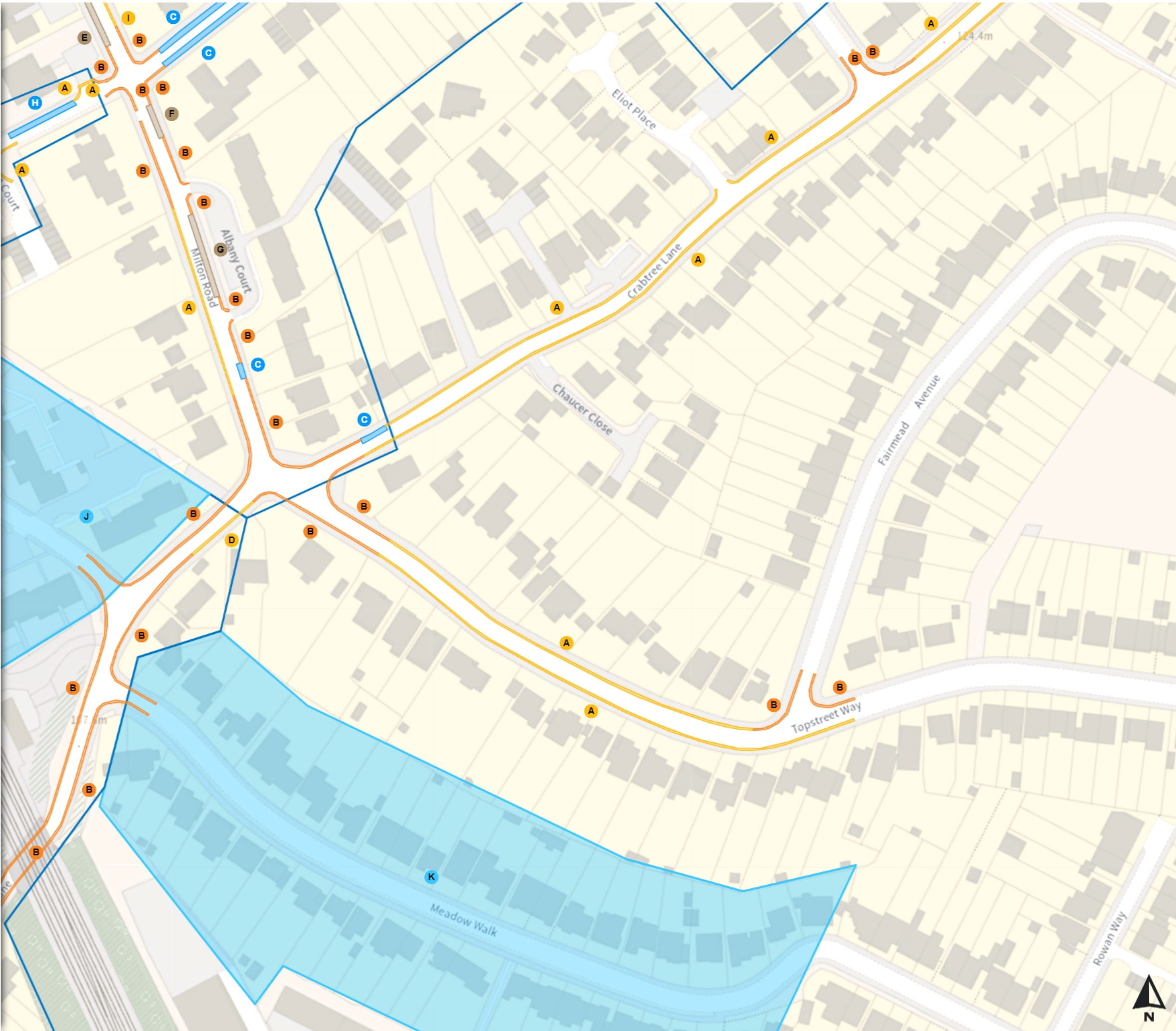
Mon-Fri 11:00-13:00

0 20 40 60m

Scale: 1:1250

North-West: 214014.375, 513953.476
South-East: 213647.943, 514393.007

© Crown copyright and database rights 2023 Ordnance Survey.
You are not permitted to copy, sub-license, distribute or sell any of this
data to third parties in any form. Licence number 100018953





THE ST ALBANS CITY AND DISTRICT COUNCIL
(CONTROL OF PARKING) ORDER 2023

Map 33 of 191 Made 12/06/23

Added

-  No waiting at any time
-  At all times

Non-Traffic Order Items

-  Pedestrian crossing
-  At all times

0 20 40 60m

Scale: 1:1250

North-West: 214024.076, 514380.752
South-East: 213657.681, 514820.315

© Crown copyright and database rights 2023 Ordnance Survey.
You are not permitted to copy, sub-license, distribute or sell any of this
data to third parties in any form. Licence number 100018953



THE ST ALBANS CITY AND DISTRICT COUNCIL
(CONTROL OF PARKING) ORDER 2023

Map 34 of 191 Made 12/06/23

Added

 Prohibition of stopping on school entrance markings

 Mon-Fri 08:00-17:00



Scale: 1:1250

North-West: 214033.817, 514808.213
South-East: 213667.458, 515247.808


© Crown copyright and database rights 2023 Ordnance Survey.
You are not permitted to copy, sub-license, distribute or sell any of this
data to third parties in any form. Licence number 100018953

THE ST ALBANS CITY AND DISTRICT COUNCIL
(CONTROL OF PARKING) ORDER 2023


Map 35 of 191 Made 12/06/23

Added

 No waiting at any time

 At all times

 Permit holders parking place (Zone 2)

 Mon-Sat 08:00-18:30



0 20 40 60m

Scale: 1:1250

North-West: 213626.183, 513120.908
South-East: 213259.65, 513560.409


© Crown copyright and database rights 2023 Ordnance Survey.
You are not permitted to copy, sub-license, distribute or sell any of this
data to third parties in any form. Licence number 100018953


THE ST ALBANS CITY AND DISTRICT COUNCIL
(CONTROL OF PARKING) ORDER 2023


Map 36a of 191 Made 12/06/23

Added


 No waiting at any time


 At all times

 Permit holders parking place (Zone SW)

 Mon-Fri 11:00-13:00

 Free parking place

 At all times


 No waiting


 Mon-Fri 11:00-12:00


 Shared use

 Permit holders parking place (Zone SW)

Mon-Fri 11:00-13:00

 Free parking place

At all times  1h  1h

 Permit Parking Area (PPA (SW))

 Mon-Fri 11:00-13:00

0 20 40 60m

Scale: 1:1250

North-West: 213635.812, 513548.217
South-East: 213269.316, 513987.749




© Crown copyright and database rights 2023 Ordnance Survey.
You are not permitted to copy, sub-license, distribute or sell any of this
data to third parties in any form. Licence number 100018953



THE ST ALBANS CITY AND DISTRICT COUNCIL
(CONTROL OF PARKING) ORDER 2023

Map 36b of 191 Made 12/06/23

Non-Traffic Order Items

-  Shared use
-  No waiting at any time
At all times
-  Prohibition of stopping on entrance markings
At all times

0 20 40 60m

Scale: 1:1250

North-West: 213635.812, 513548.217
South-East: 213269.316, 513987.749

© Crown copyright and database rights 2023 Ordnance Survey.
You are not permitted to copy, sub-license, distribute or sell any of this
data to third parties in any form. Licence number 100018953





THE ST ALBANS CITY AND DISTRICT COUNCIL
(CONTROL OF PARKING) ORDER 2023




Map 37 of 191 Made 12/06/23

Added


 No waiting at any time


 At all times


 Free parking place


 Mon-Sat 08:00-18:00  1h  2h


 Permit holders parking place (Zone SW)

 Mon-Fri 11:00-13:00


 Permit holders parking place

 Mon-Fri 11:00-13:00

 No waiting

 Mon-Sat 08:00-18:00

 Permit Parking Area (PPA (SW))


 Mon-Fri 11:00-13:00

 Permit Parking Area (PPA (SW))

 Mon-Fri 11:00-13:00

Non-Traffic Order Items

 Pedestrian crossing

 At all times

 Advisory disabled persons' badge holders parking place

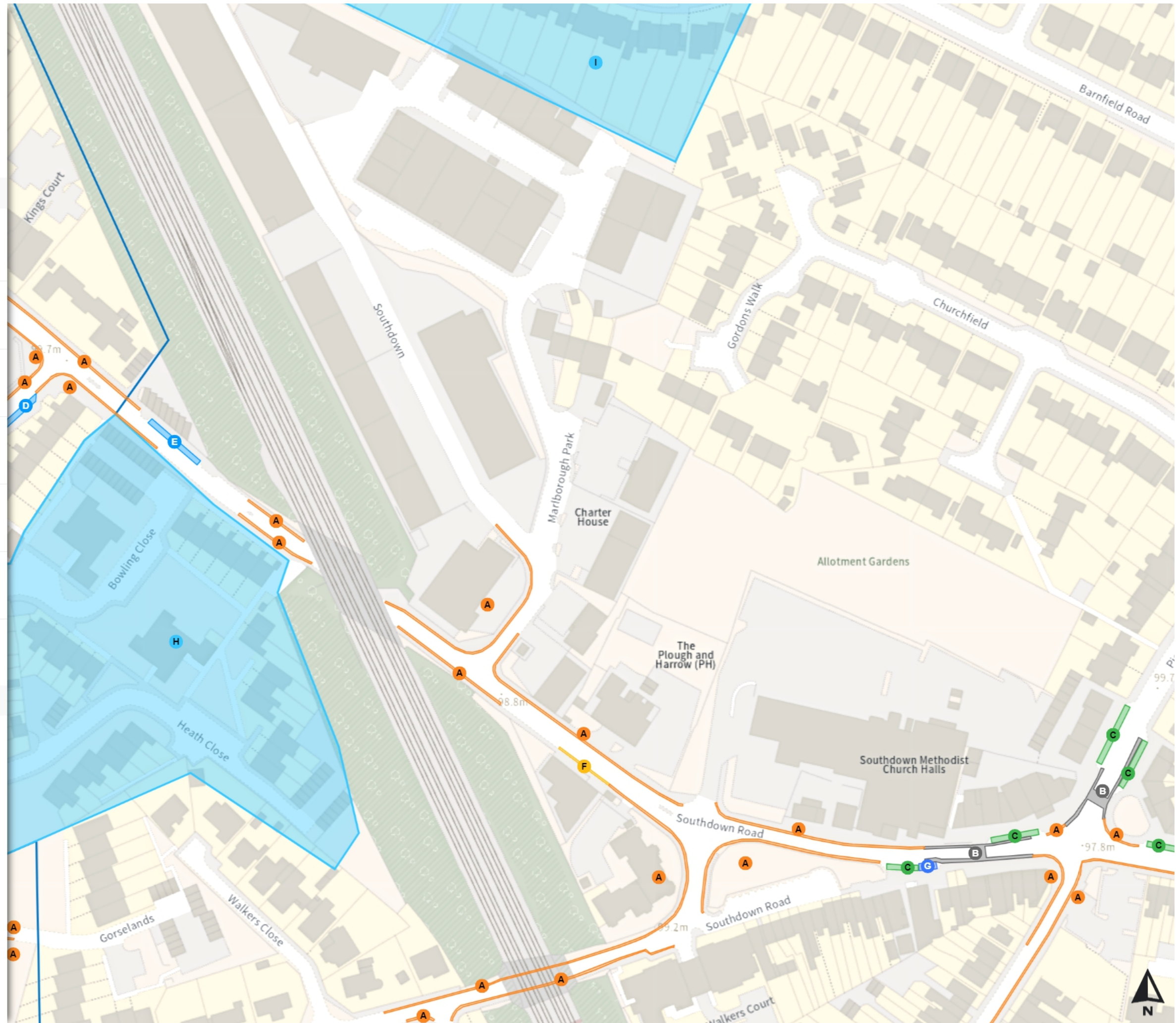
 At all times

0 20 40 60m

Scale: 1:1250

North-West: 213645.477, 513975.525
South-East: 213279.019, 514415.089


© Crown copyright and database rights 2023 Ordnance Survey.
You are not permitted to copy, sub-license, distribute or sell any of this data to third parties in any form. Licence number 100018953







THE ST ALBANS CITY AND DISTRICT COUNCIL
(CONTROL OF PARKING) ORDER 2023


Map 38 of 191 Made 12/06/23


Added


 Free parking place


 Mon-Sat 08:00-18:00  1h  2h

 No waiting at any time

 At all times

 No waiting


 Mon-Sat 08:00-18:00

 Prohibition of stopping on school entrance markings

 Mon-Fri 08:00-17:00

Non-Traffic Order Items

 Pedestrian crossing

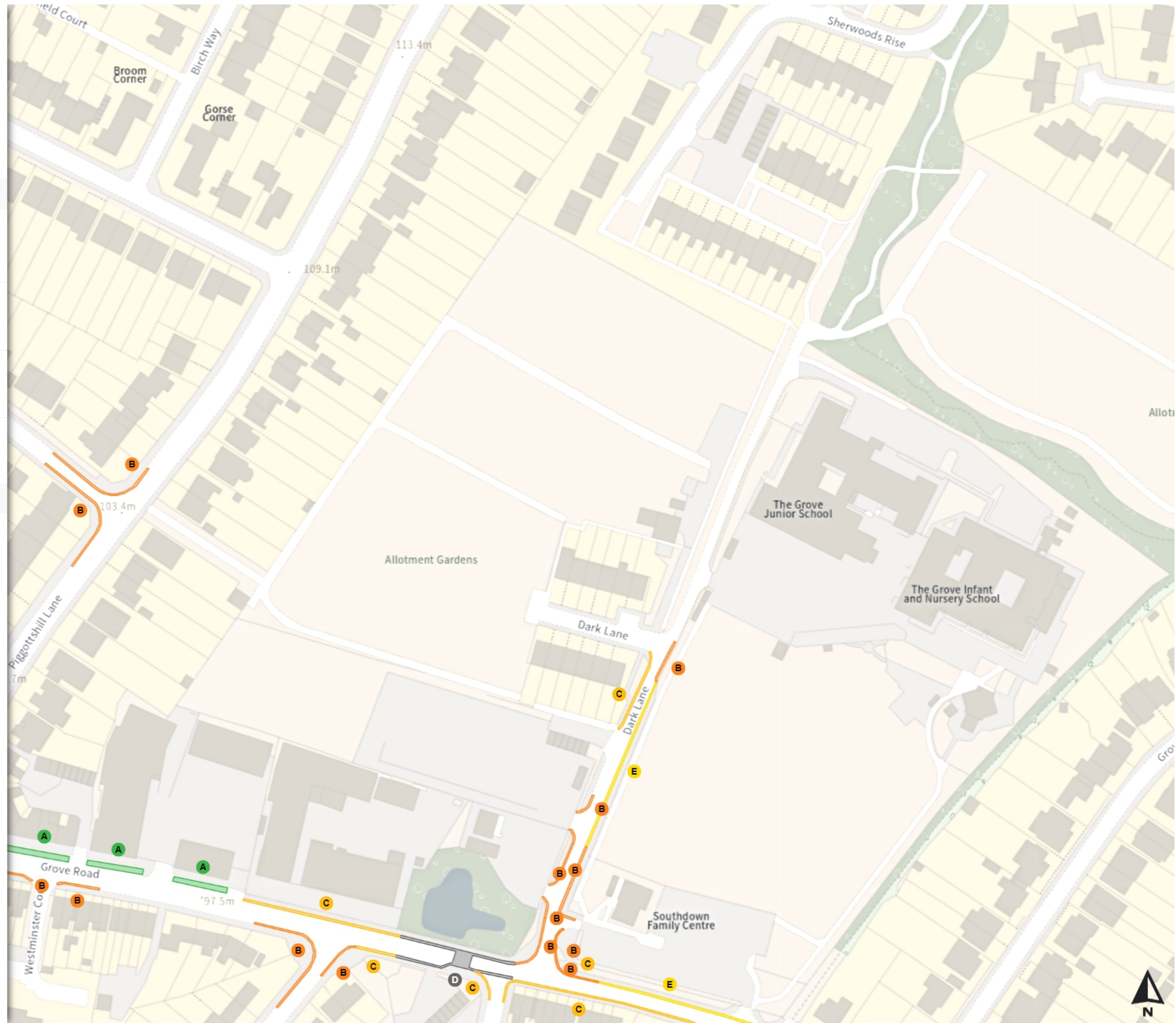
 At all times

0 20 40 60m

Scale: 1:1250

North-West: 213655.183, 514403.017
South-East: 213288.762, 514842.613

© Crown copyright and database rights 2023 Ordnance Survey.
You are not permitted to copy, sub-license, distribute or sell any of this
data to third parties in any form. Licence number 100018953





THE ST ALBANS CITY AND DISTRICT COUNCIL
(CONTROL OF PARKING) ORDER 2023

Map 39 of 191 Made 12/06/23

Added

 No waiting at any time

 At all times

 Shared use

 Permit holders parking place (Zone SW)


Mon-Fri 11:00-13:00

 Free parking place

At all times  1h  1h

Non-Traffic Order Items

 Pedestrian crossing

 At all times

0 20 40 60m

Scale: 1:1250

North-West: 213270.971, 513751.084
South-East: 212904.466, 514190.663

© Crown copyright and database rights 2023 Ordnance Survey.
You are not permitted to copy, sub-license, distribute or sell any of this
data to third parties in any form. Licence number 100018953




THE ST ALBANS CITY AND DISTRICT COUNCIL
(CONTROL OF PARKING) ORDER 2023

Map 40 of 191 Made 12/06/23


Added

 No waiting at any time

 At all times

Non-Traffic Order Items

 Advisory disabled persons' badge holders parking place

 At all times



0 20 40 60m

Scale: 1:1250



North-West: 213280.653, 514178.423
South-East: 212914.185, 514618.034



© Crown copyright and database rights 2023 Ordnance Survey.
You are not permitted to copy, sub-license, distribute or sell any of this
data to third parties in any form. Licence number 100018953

THE ST ALBANS CITY AND DISTRICT COUNCIL
(CONTROL OF PARKING) ORDER 2023





Map 41 of 191 Made 12/06/23

Added

-  No waiting
-  Mon-Sat 08:00-18:00

-  Prohibition of stopping on school entrance markings
-  Mon-Fri 08:00-17:00

Non-Traffic Order Items

-  Pedestrian crossing
-  At all times
-  Advisory disabled persons' badge holders parking place
-  At all times

0 20 40 60m

Scale: 1:1250

North-West: 213290.376, 514605.947
South-East: 212923.944, 515045.589

© Crown copyright and database rights 2023 Ordnance Survey.
You are not permitted to copy, sub-license, distribute or sell any of this
data to third parties in any form. Licence number 100018953

