

THE ST ALBANS CITY AND DISTRICT COUNCIL
(CONTROL OF PARKING) ORDER 2023

Map 112a of 191 Made 12/06/23

Added

- Shared use

A

Paid-for parking place

Mon-Sat 08:30-20:00 1h

Voucher Parking

£2.00/1h
- A

Permit holders parking place (Zone N)

Mon-Sat 08:30-20:00
- No waiting at any time

B

At all times
- No waiting

C

Mon-Sat 08:00-18:30
- Solo motorcycle parking place

D

At all times
- Shared use

F

No waiting at any time

At all times
- F

No loading

Mon-Sat 07:30-09:30 16:30-18:30

0 20 40 60m

Scale: 1:1250

North-West: 207035.384, 514736.554
South-East: 206668.49, 515176.736

© Crown copyright and database rights 2023 Ordnance Survey.
You are not permitted to copy, sub-license, distribute or sell any of this
data to third parties in any form. Licence number 100018953



THE ST ALBANS CITY AND DISTRICT COUNCIL
(CONTROL OF PARKING) ORDER 2023

Map 112b of 191 Made 12/06/23

Added

- Shared use

G

Resident permit holders parking place (Zone S)

Mon-Sat 08:30-20:00
- G

Free parking place
- Mon-Sat 08:30-20:00 1h 2h
- Shared use

H

Permit holders parking place (Zone M)

Mon-Sat 08:30-20:00
- H

Paid-for parking place
- Mon-Sat 08:30-20:00 1h
- Voucher Parking £2.00/1h
- No waiting

I

Mon-Sat 08:00-18:00
- Resident permit holders parking place (Zone S)

J

Mon-Sat 08:30-20:00
- Paid-for parking place

K

Mon-Sat 08:30-18:30 2h

Pay And Display, Pay By Phone, £2.00/1h 0 60
Voucher Parking £4.00/2h 0 120
- Disabled persons' badge holders parking place

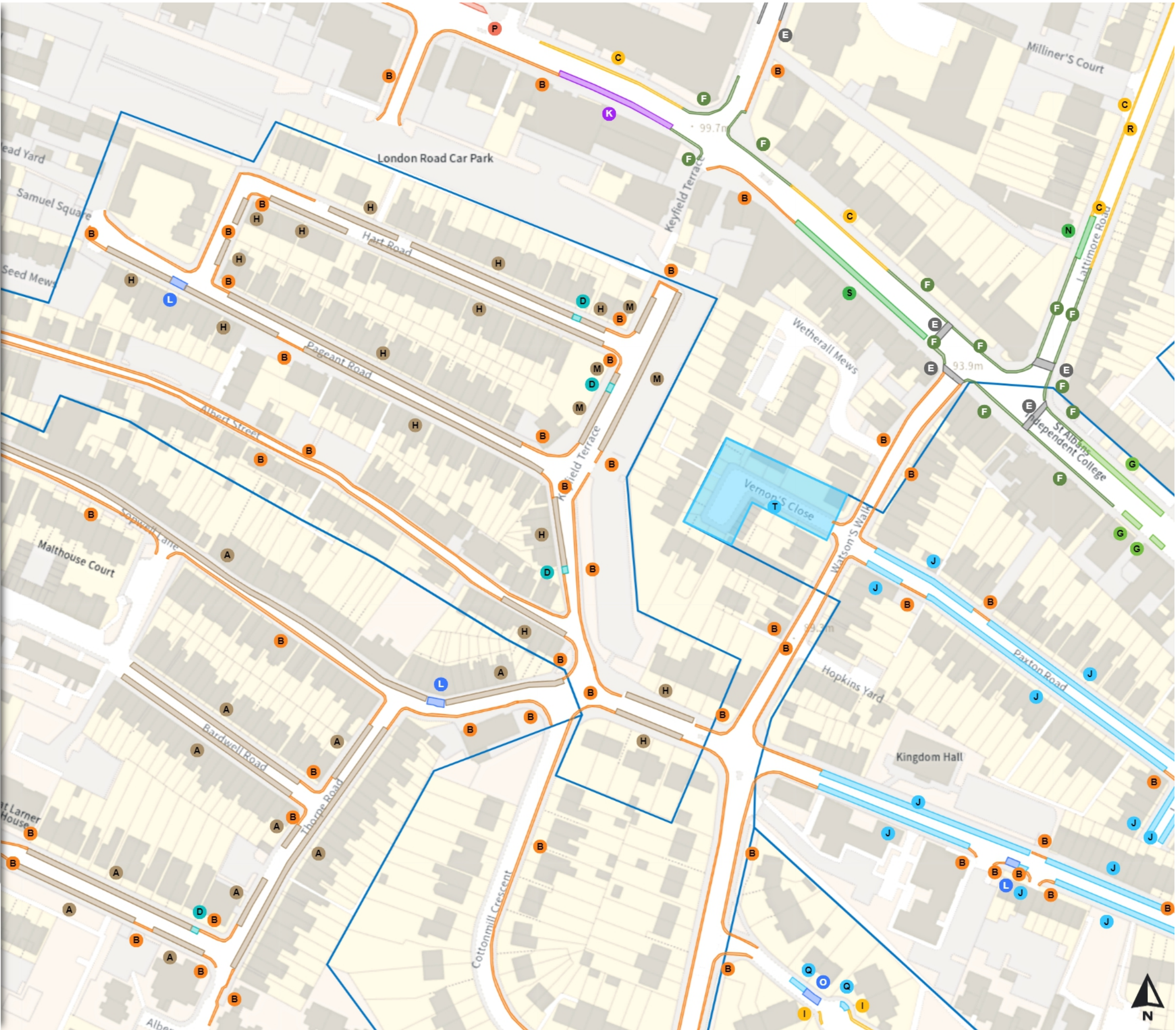
L

At all times



Scale: 1:1250 North-West: 207035.384, 514736.554
South-East: 206668.49, 515176.736


© Crown copyright and database rights 2023 Ordnance Survey.
You are not permitted to copy, sub-license, distribute or sell any of this data to third parties in any form. Licence number 100018953




THE ST ALBANS CITY AND DISTRICT COUNCIL
(CONTROL OF PARKING) ORDER 2023

Map 112c of 191 Made 12/06/23


Added

- 


Shared use
- 

Paid-for parking place



Mon-Sat 08:30-20:00 1h

Pay And Display, Pay By Phone £2.00/1h
- 



Permit holders parking place (Zone M)

Mon-Sat 08:30-20:00
- 



Free parking place

 Mon-Sat 08:30-18:30 1h 2h
- 



Goods vehicles loading place

 Mon-Fri 07:00-18:00
- 



Resident permit holders parking place (Zone O)

 Mon-Fri 11:00-13:00
- 


No waiting

 Mon-Fri 08:30-10:30
- 

Free parking place

 Mon-Sat 08:30-18:30 1h 1h
- 

Permit Parking Area (PPA (S))

 Mon-Sat 08:30-20:00

0 20 40 60m

Scale: 1:1250

North-West: 207035.384, 514736.554
South-East: 206668.49, 515176.736





© Crown copyright and database rights 2023 Ordnance Survey.
You are not permitted to copy, sub-license, distribute or sell any of this
data to third parties in any form. Licence number 100018953



THE ST ALBANS CITY AND DISTRICT COUNCIL (CONTROL OF PARKING) ORDER 2023

Map 112d of 191 Made 12/06/23

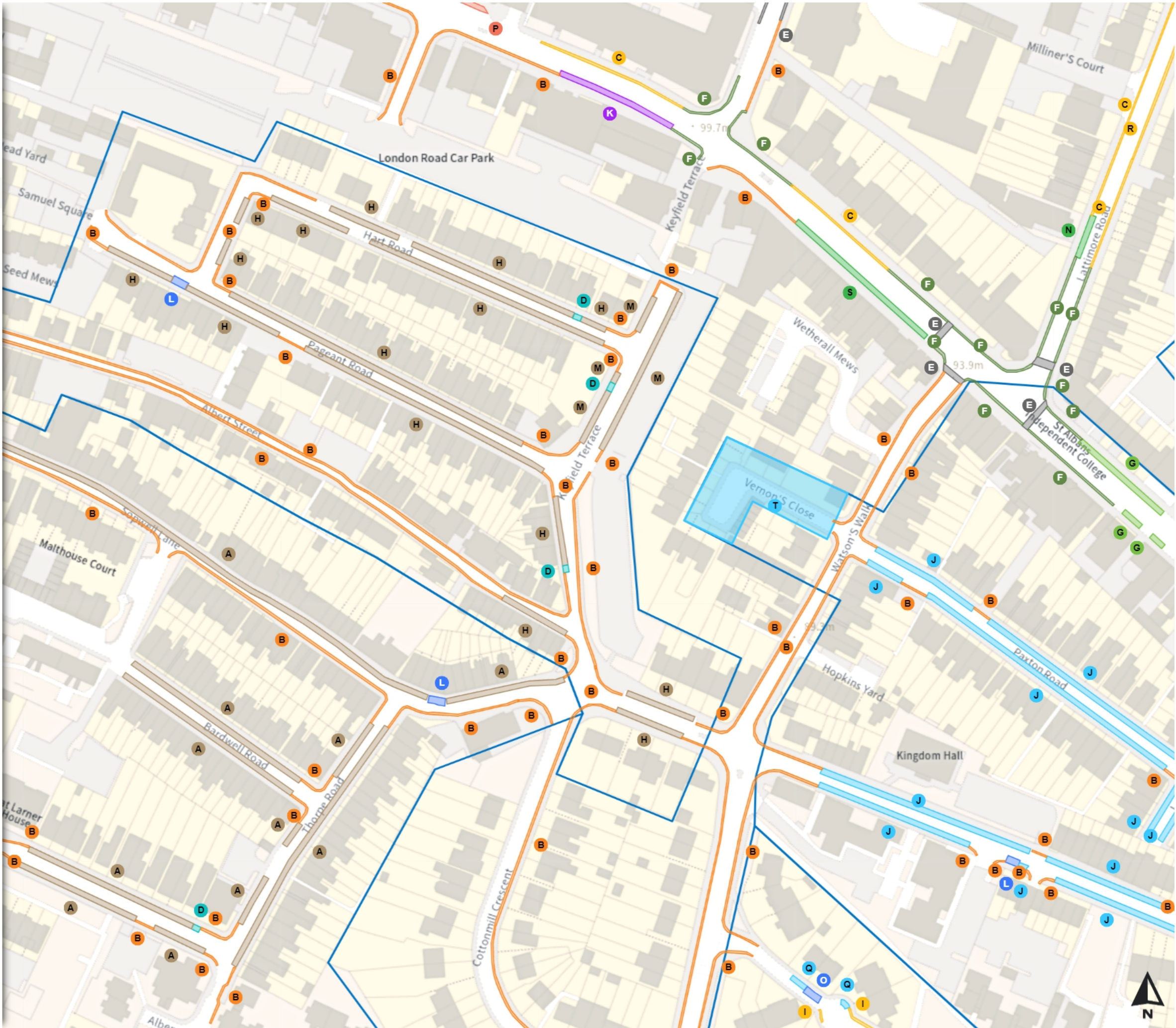
Non-Traffic Order Items

-  Pedestrian crossing
-  At all times
-  Advisory disabled persons' badge holders parking place
-  At all times

0 20 40 60m

Scale: 1:1250 North-West: 207035.384, 514736.554
South-East: 206668.49, 515176.736

© Crown copyright and database rights 2023 Ordnance Survey.
You are not permitted to copy, sub-license, distribute or sell any of this data to third parties in any form. Licence number 100018953




THE ST ALBANS CITY AND DISTRICT COUNCIL
(CONTROL OF PARKING) ORDER 2023


Map 113a of 191 Made 12/06/23

Added


 Permit holders parking place (Zone K)


 08:30-20:00


 No waiting at any time


 At all times


 Solo motorcycle parking place

 At all times

 No waiting

 Mon-Sat 08:00-18:30


 Resident permit holders parking place (Zone S)

 Mon-Sat 08:30-20:00

 Shared use

 No waiting at any time

At all times


 No loading

Mon-Sat 08:30-09:30 16:30-18:30

 Shared use

 Permit holders parking place (Zone K)

08:30-20:00

 Free parking place (cars & motorcycles only)

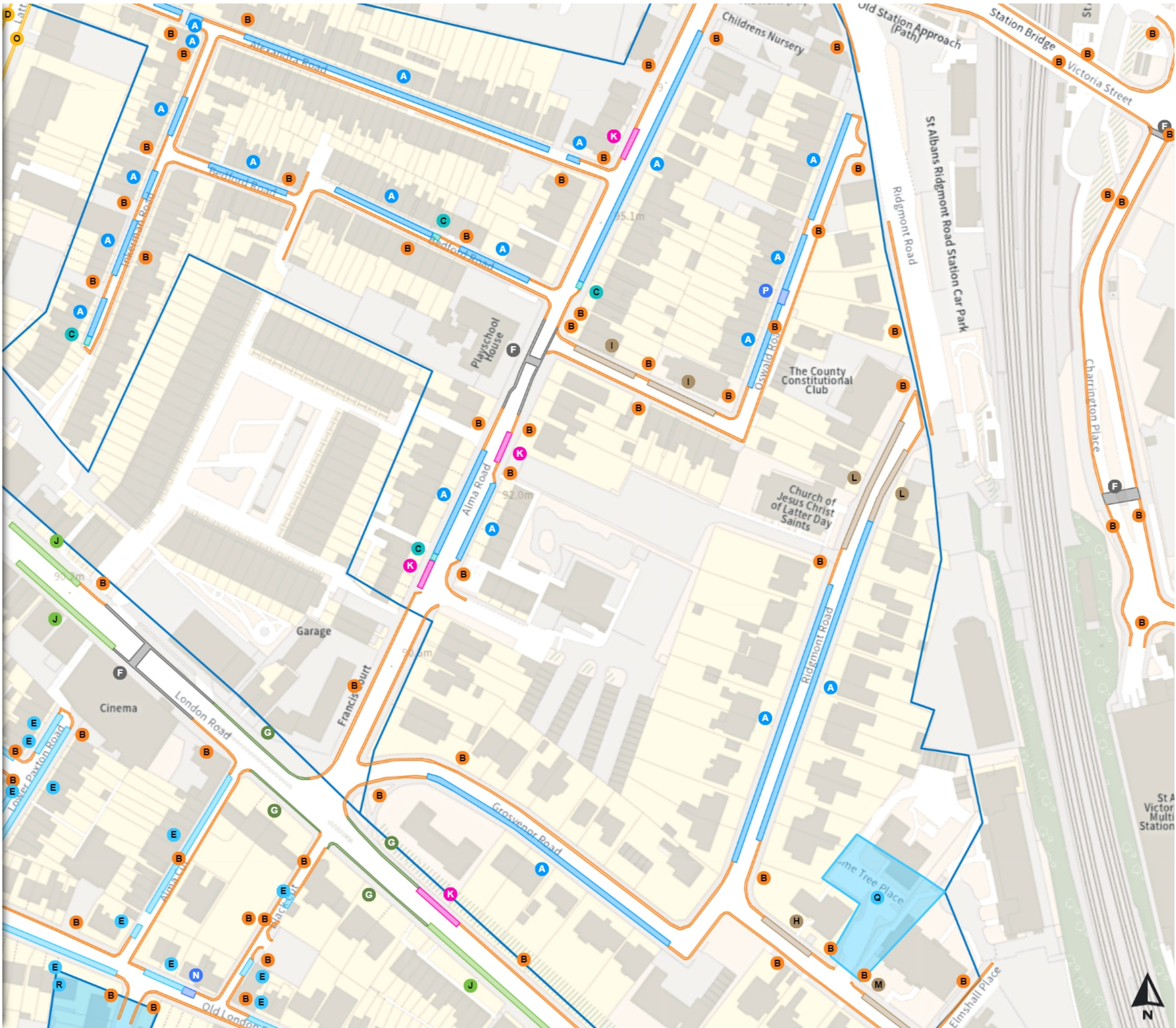
08:30-20:00  3h  2h

0 20 40 60m

Scale: 1:1250

North-West: 207045.142, 515164.425
South-East: 206678.285, 515604.638



© Crown copyright and database rights 2023 Ordnance Survey.
You are not permitted to copy, sub-license, distribute or sell any of this
data to third parties in any form. Licence number 100018953







THE ST ALBANS CITY AND DISTRICT COUNCIL
(CONTROL OF PARKING) ORDER 2023

Map 113b of 191 Made 12/06/23



Added




 Shared use
 Permit holders parking place (Zone K)
08:30-20:00





 Free parking place
08:30-20:00  1h  2h


 Shared use
 Resident permit holders parking place (Zone S)
Mon-Sat 08:30-20:00

 Free parking place
Mon-Sat 08:30-20:00  1h  2h

 Shared use
 Permit holders parking place (Zone K)
08:30-20:00

 Free parking place
08:30-20:00  3h  2h

 Shared use
 Free parking place
08:30-20:00  3h  2h

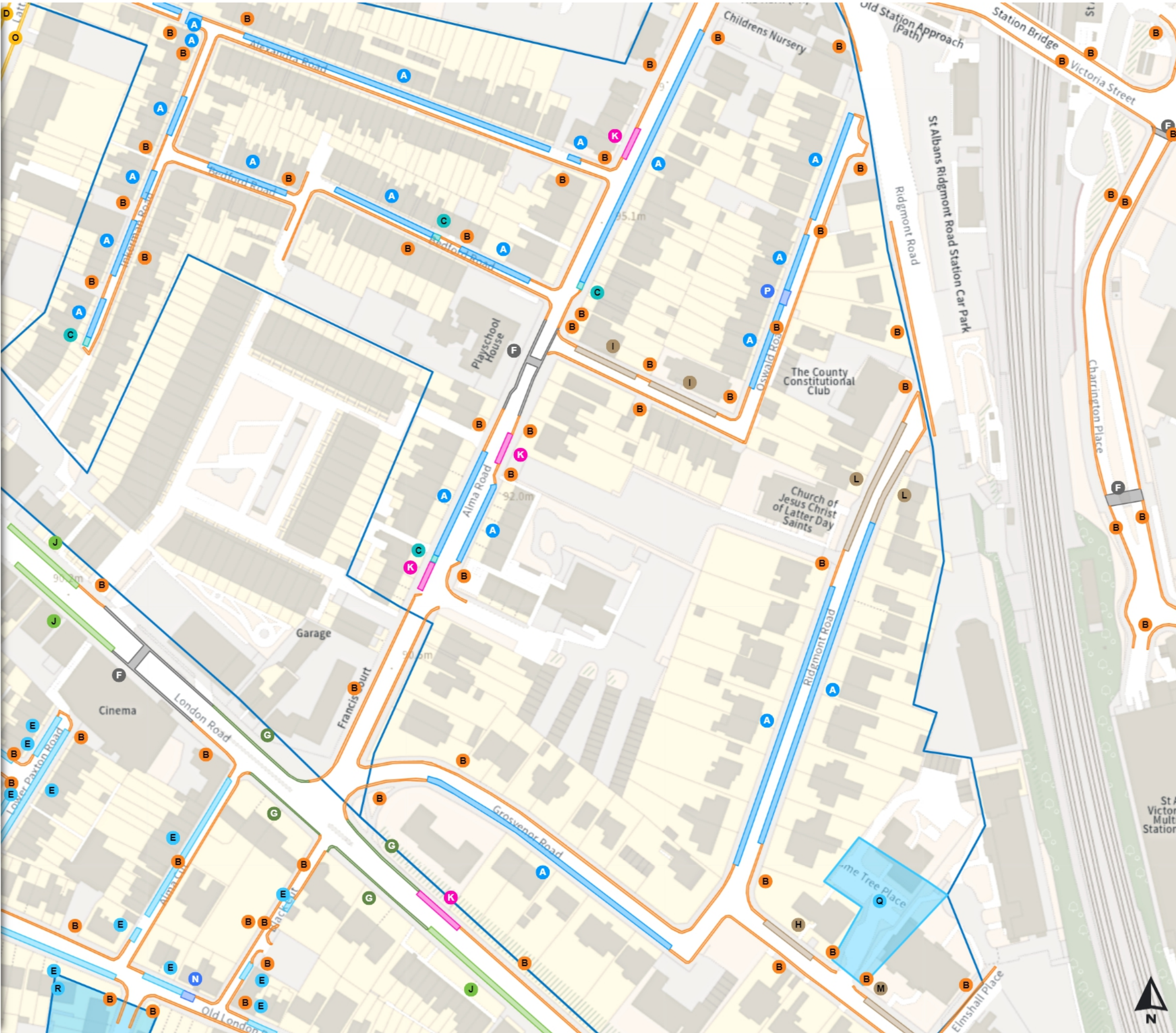
 Permit holders parking place (Zone K)
08:30-20:00

0 20 40 60m

Scale: 1:1250

North-West: 207045.142, 515164.425
South-East: 206678.285, 515604.638









© Crown copyright and database rights 2023 Ordnance Survey.
You are not permitted to copy, sub-license, distribute or sell any of this
data to third parties in any form. Licence number 100018953









THE ST ALBANS CITY AND DISTRICT COUNCIL
(CONTROL OF PARKING) ORDER 2023

Map 113c of 191 Made 12/06/23

Added

-  No waiting
-  Mon-Fri 08:30-10:30
-  Disabled persons' badge holders parking place
-  At all times
-  Permit Parking Area (PPA (K))
-  08:30-20:00
-  Permit Parking Area (PPA (S))
-  Mon-Sat 08:30-20:00

Non-Traffic Order Items

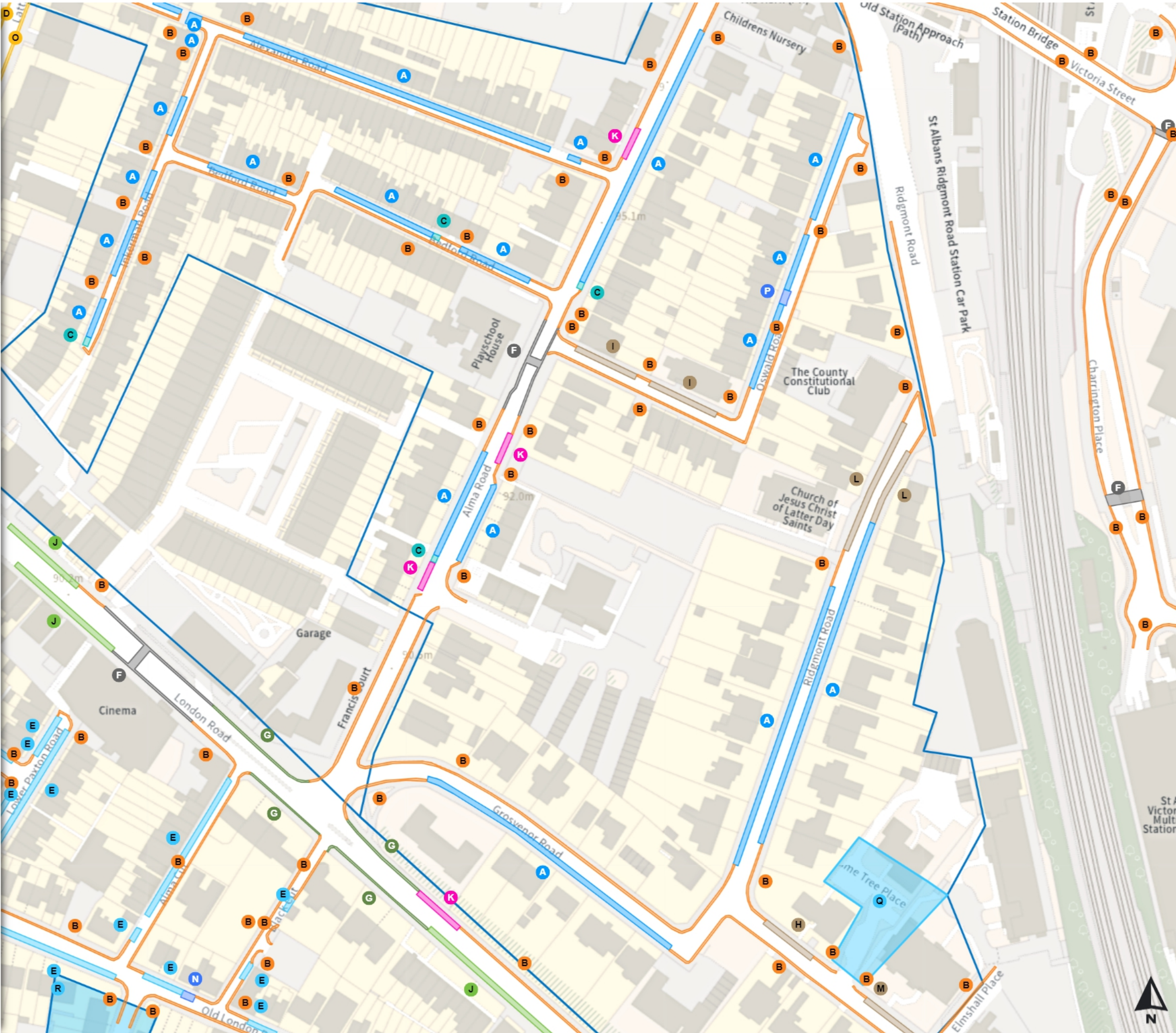
-  Pedestrian crossing
-  At all times
-  Bus stop
-  At all times
-  Advisory disabled persons' badge holders parking place
-  At all times

0 20 40 60m

Scale: 1:1250

North-West: 207045.142, 515164.425
South-East: 206678.285, 515604.638

© Crown copyright and database rights 2023 Ordnance Survey.
You are not permitted to copy, sub-license, distribute or sell any of this
data to third parties in any form. Licence number 100018953





THE ST ALBANS CITY AND DISTRICT COUNCIL
(CONTROL OF PARKING) ORDER 2023

Map 114a of 191 Made 12/06/23


Added

 No waiting at any time


 At all times


 No waiting

 Mon-Fri 09:15-10:30

 No waiting

 Mon-Fri 08:30-10:30

 Shared use


 Paid-for parking place

Mon-Fri 13:30-15:30 ⌚ 1h

Voucher Parking ⌚ £2.00/1h


 Permit holders parking place (Zone P)


Mon-Fri 13:30-15:30


 Prohibition of stopping on school entrance markings


 Mon-Fri 08:00-17:00


 Free parking place

 At all times

 Disabled persons' badge holders parking place

 At all times

 No waiting

 Mon-Fri 13:30-15:30

0 20 40 60m

Scale: 1:1250

North-West: 207054.941, 515592.48
South-East: 206688.121, 516032.725




© Crown copyright and database rights 2023 Ordnance Survey.
You are not permitted to copy, sub-license, distribute or sell any of this
data to third parties in any form. Licence number 100018953



THE ST ALBANS CITY AND DISTRICT COUNCIL
(CONTROL OF PARKING) ORDER 2023

Map 114b of 191 Made 12/06/23

Non-Traffic Order Items

-  Pedestrian crossing
-  At all times
-  Bus stop
-  At all times

0 20 40 60m

Scale: 1:1250

North-West: 207054.941, 515592.48
South-East: 206688.121, 516032.725

© Crown copyright and database rights 2023 Ordnance Survey.
You are not permitted to copy, sub-license, distribute or sell any of this
data to third parties in any form. Licence number 100018953





THE ST ALBANS CITY AND DISTRICT COUNCIL
(CONTROL OF PARKING) ORDER 2023

Map 115a of 191 Made 12/06/23

Added


 No waiting at any time


 At all times


 No waiting


 Mon-Fri 08:30-18:30


 Disabled persons' badge holders parking place


 At all times

 No waiting

 Mon-Sat 08:30-18:30


 Free parking place

 At all times

 No waiting


 Mon-Sat 08:30-10:00
Mon-Sat 16:30-18:00

 Permit Parking Area (PPA (CA))


 Mon-Fri 10:00-11:00 14:00-15:00

Non-Traffic Order Items

 Pedestrian crossing

 At all times

 Bus stop

 At all times

0 20 40 60m

Scale: 1:1250

North-West: 207064.772, 516020.35
South-East: 206697.989, 516460.627



© Crown copyright and database rights 2023 Ordnance Survey.
You are not permitted to copy, sub-license, distribute or sell any of this
data to third parties in any form. Licence number 100018953



THE ST ALBANS CITY AND DISTRICT COUNCIL
(CONTROL OF PARKING) ORDER 2023

Map 115b of 191 Made 12/06/23

Non-Traffic Order Items

-  Advisory disabled persons' badge holders parking place
-  At all times



0 20 40 60m

Scale: 1:1250

North-West: 207064.772, 516020.35
South-East: 206697.989, 516460.627


© Crown copyright and database rights 2023 Ordnance Survey.
You are not permitted to copy, sub-license, distribute or sell any of this
data to third parties in any form. Licence number 100018953

THE ST ALBANS CITY AND DISTRICT COUNCIL
(CONTROL OF PARKING) ORDER 2023


Map 116 of 191 Made 12/06/23


Added

 No waiting at any time


 At all times

 Free parking place


 At all times


 Prohibition of stopping on school entrance markings

 Mon-Fri 08:00-17:00

 No waiting

 Mon-Fri 08:30-18:30

 No waiting

 Mon-Sat 08:30-10:00


Mon-Sat 16:30-18:00

Non-Traffic Order Items

 Bus stop

 At all times

 Prohibition of stopping on entrance markings

 At all times

 Advisory disabled persons' badge holders parking place

 At all times

0 20 40 60m

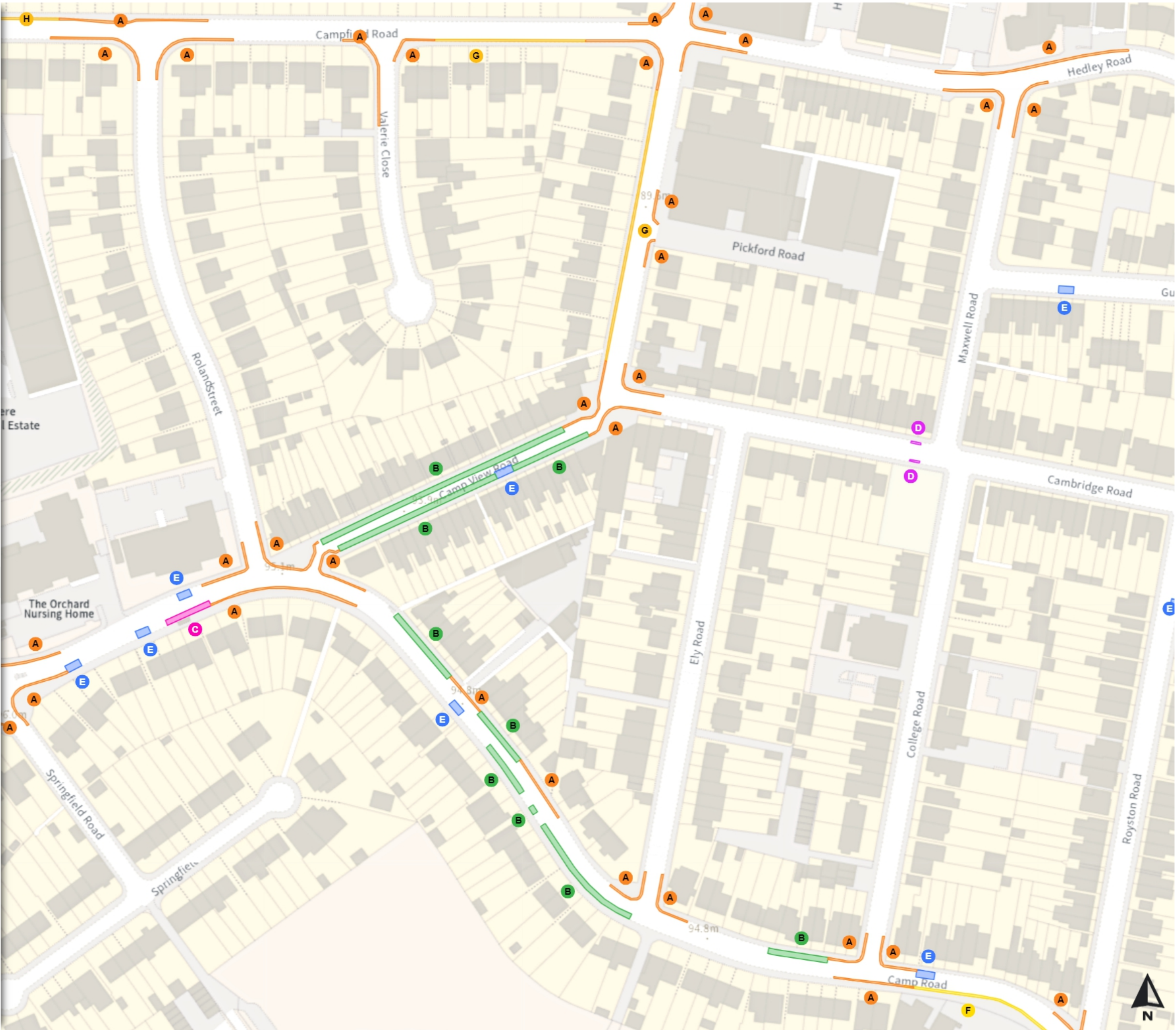
Scale: 1:1250

North-West: 207074.644, 516448.405

South-East: 206707.898, 516888.714

© Crown copyright and database rights 2023 Ordnance Survey.

You are not permitted to copy, sub-license, distribute or sell any of this data to third parties in any form. Licence number 100018953




THE ST ALBANS CITY AND DISTRICT COUNCIL
(CONTROL OF PARKING) ORDER 2023


Map 117 of 191 Made 12/06/23


Added


 No waiting at any time

 At all times


 Disabled persons' badge holders parking place


 At all times

 No waiting


 Mon-Sat 08:00-18:30

Non-Traffic Order Items

 Pedestrian crossing

 At all times

 Advisory disabled persons' badge holders parking place

 At all times

0 20 40 60m

Scale: 1:1250

North-West: 207084.548, 516876.274
South-East: 206717.839, 517316.615

© Crown copyright and database rights 2023 Ordnance Survey.
You are not permitted to copy, sub-license, distribute or sell any of this
data to third parties in any form. Licence number 100018953




THE ST ALBANS CITY AND DISTRICT COUNCIL
(CONTROL OF PARKING) ORDER 2023


Map 118 of 191 Made 12/06/23

Added

 No waiting at any time

 At all times

Non-Traffic Order Items

 Bus stop

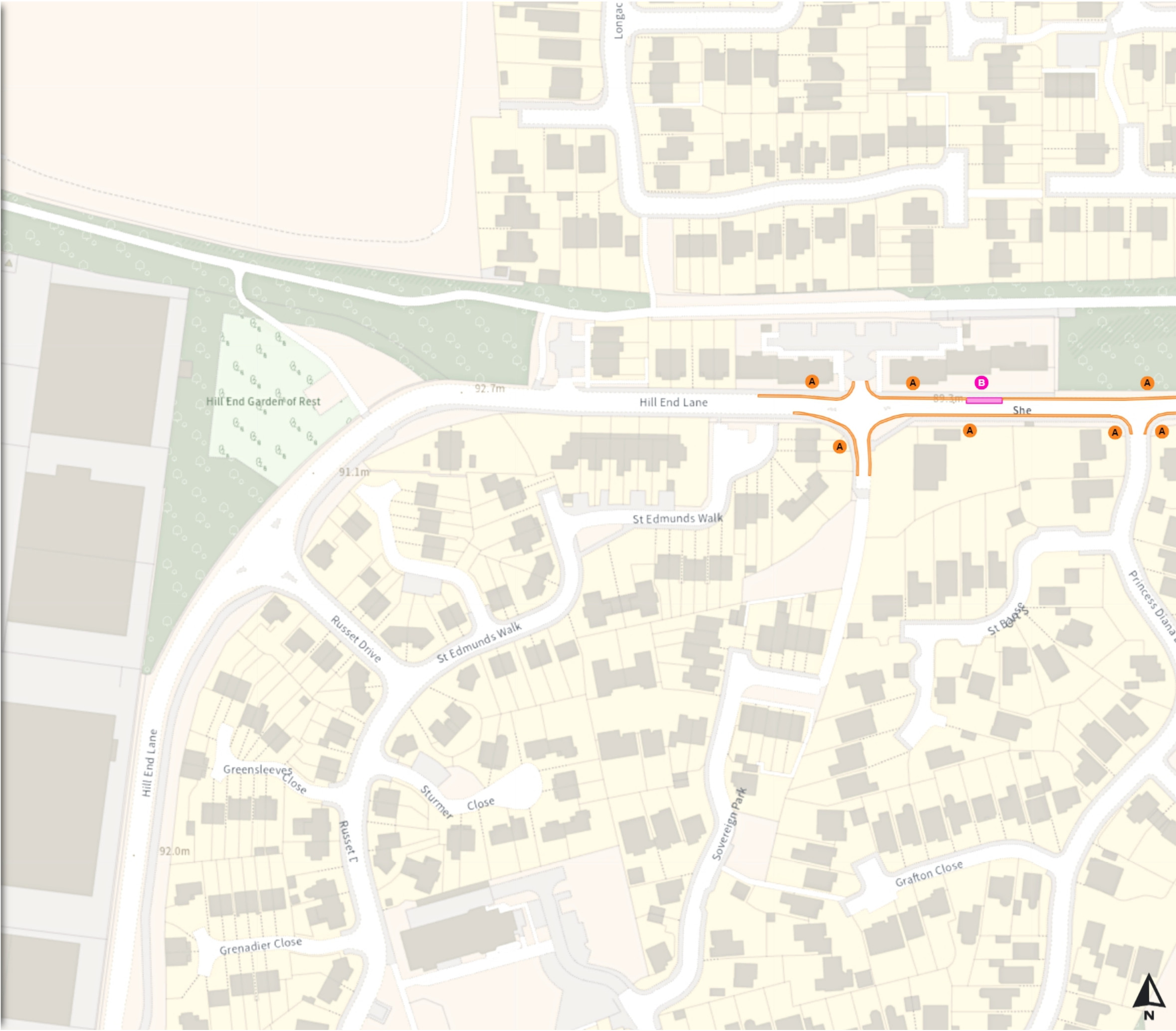
 07:00-19:00

0 20 40 60m

Scale: 1:1250

North-West: 207094.493, 517304.329
South-East: 206727.821, 517744.701

© Crown copyright and database rights 2023 Ordnance Survey.
You are not permitted to copy, sub-license, distribute or sell any of this
data to third parties in any form. Licence number 100018953




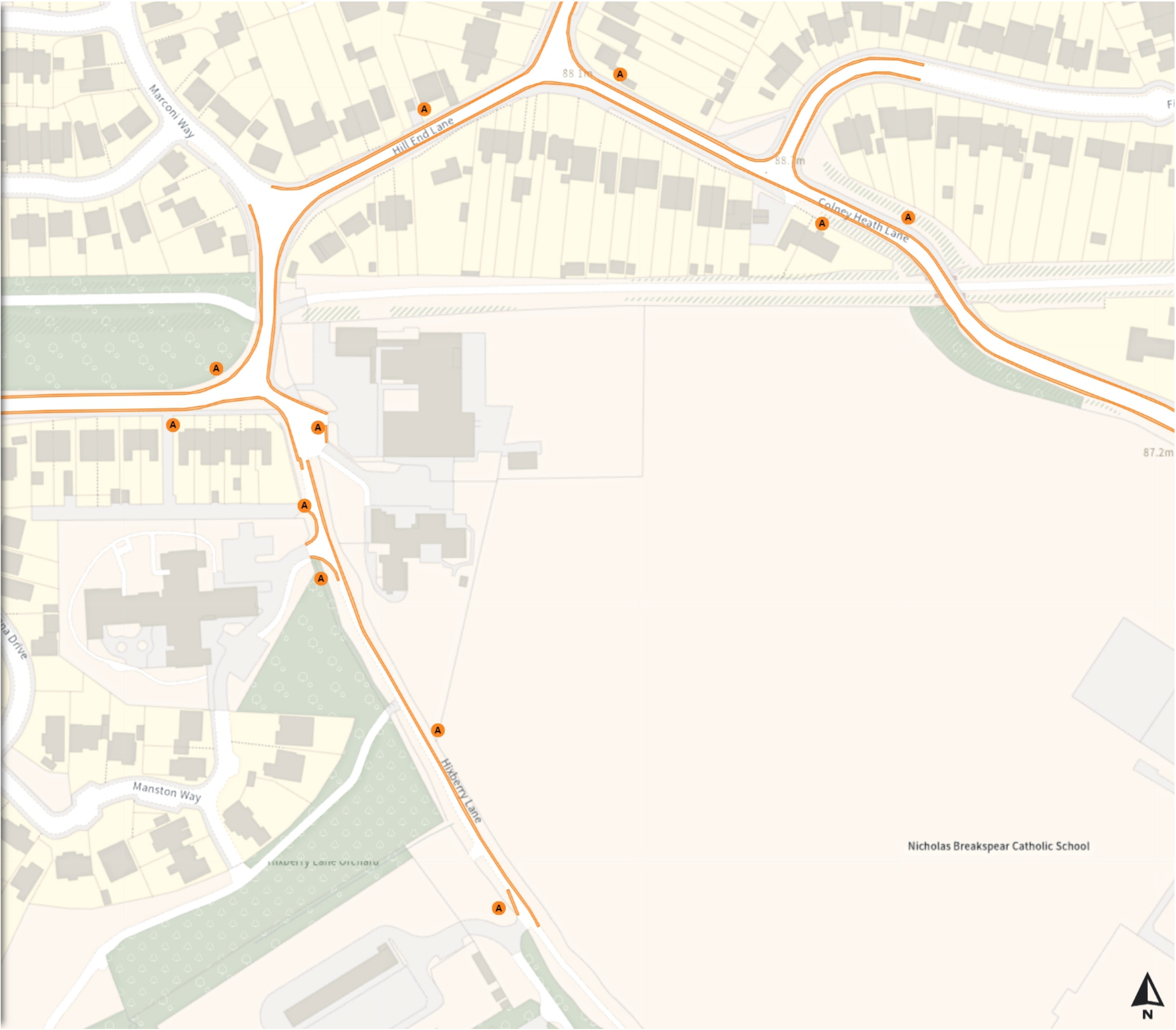
THE ST ALBANS CITY AND DISTRICT COUNCIL
(CONTROL OF PARKING) ORDER 2023

Map 119 of 191 Made 12/06/23

Added

 No waiting at any time

 At all times



0 20 40 60m

Scale: 1:1250


North-West: 207104.474, 517732.383
South-East: 206737.839, 518172.786

© Crown copyright and database rights 2023 Ordnance Survey.
You are not permitted to copy, sub-license, distribute or sell any of this
data to third parties in any form. Licence number 100018953

THE ST ALBANS CITY AND DISTRICT COUNCIL
(CONTROL OF PARKING) ORDER 2023


Map 120 of 191 Made 12/06/23

Added


 Prohibition of stopping on school entrance markings

 Mon-Fri 08:00-17:00

 No waiting at any time


 At all times

 Disabled persons' badge holders parking place

 At all times

Non-Traffic Order Items

 Bus stop

 07:00-19:00

0 20 40 60m

Scale: 1:1250

North-West: 207114.488, 518160.251
South-East: 206747.889, 518600.687

© Crown copyright and database rights 2023 Ordnance Survey.
You are not permitted to copy, sub-license, distribute or sell any of this
data to third parties in any form. Licence number 100018953





THE ST ALBANS CITY AND DISTRICT COUNCIL
(CONTROL OF PARKING) ORDER 2023


Map 121 of 191 Made 12/06/23

Added


 No waiting at any time

 At all times


 Prohibition of stopping on school entrance markings

 Mon-Fri 08:00-17:00

 Mobile library bay

 At all times

 Permit Parking Area (CG)

 Resident permit holders parking place (CG)


Mon-Fri 08:00-17:00

 No waiting at any time


At all times

Non-Traffic Order Items

 Pedestrian crossing

 Mon-Sat 08:30-20:00

 Advisory disabled persons' badge holders parking place

 At all times

0 20 40 60m

Scale: 1:1250

North-West: 206630.037, 513152.593
South-East: 206262.979, 513592.689



© Crown copyright and database rights 2023 Ordnance Survey.
You are not permitted to copy, sub-license, distribute or sell any of this
data to third parties in any form. Licence number 100018953





THE ST ALBANS CITY AND DISTRICT COUNCIL
(CONTROL OF PARKING) ORDER 2023

Map 122 of 191 Made 12/06/23

Added

-  No waiting at any time
-  At all times

Non-Traffic Order Items

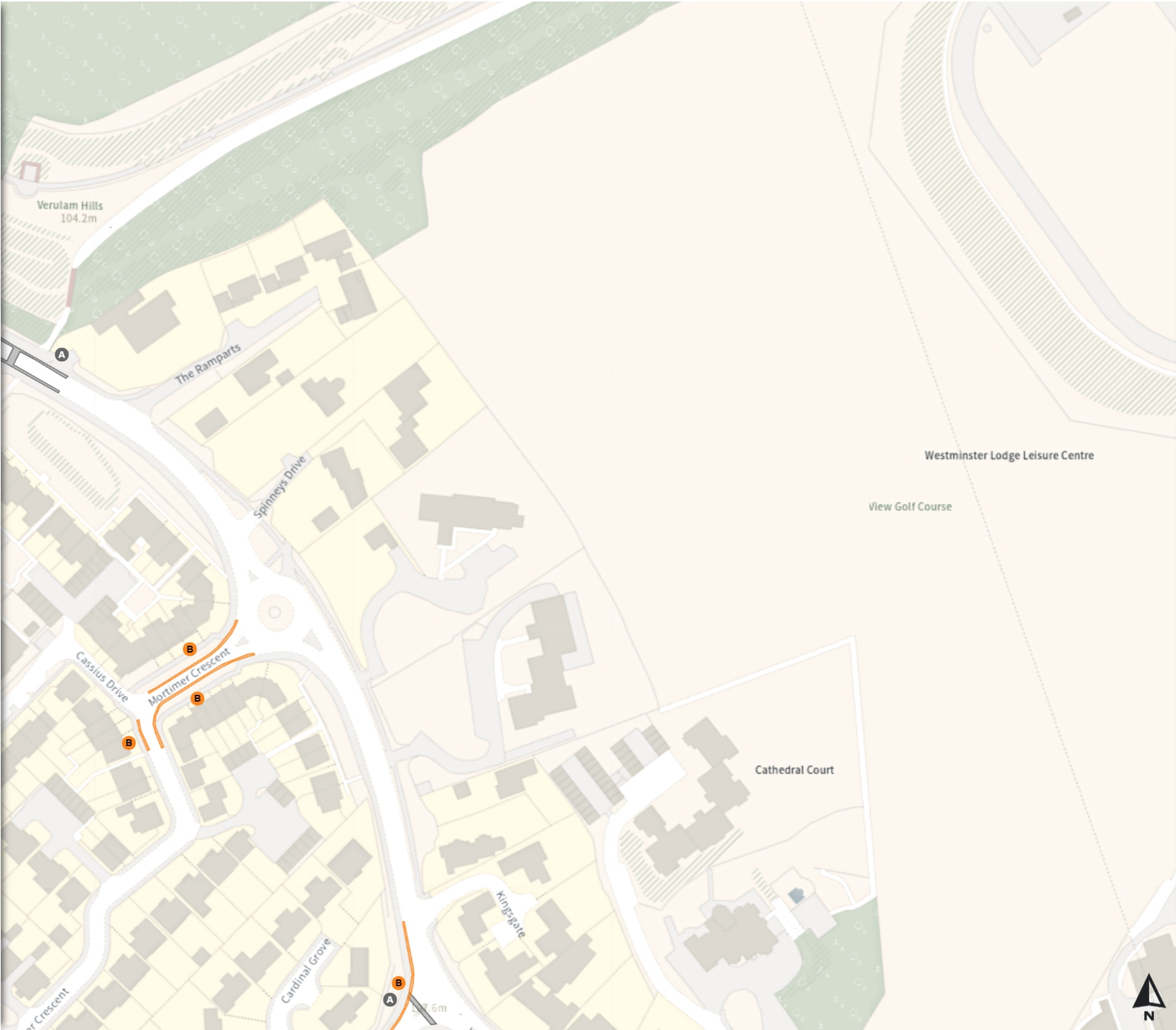
-  Pedestrian crossing
-  Mon-Sat 08:30-20:00

0 20 40 60m

Scale: 1:1250

North-West: 206639.661, 513580.496
South-East: 206272.639, 514020.624

© Crown copyright and database rights 2023 Ordnance Survey.
You are not permitted to copy, sub-license, distribute or sell any of this
data to third parties in any form. Licence number 100018953




THE ST ALBANS CITY AND DISTRICT COUNCIL
(CONTROL OF PARKING) ORDER 2023


Map 123 of 191 Made 12/06/23

Added

 No waiting at any time


 At all times

 Bus parking place


 At all times

Non-Traffic Order Items

 Pedestrian crossing

 At all times

 Advisory disabled persons' badge holders parking place

 At all times

0 20 40 60m

Scale: 1:1250

North-West: 206649.321, 514008.399
South-East: 206282.336, 514448.559


© Crown copyright and database rights 2023 Ordnance Survey.
You are not permitted to copy, sub-license, distribute or sell any of this
data to third parties in any form. Licence number 100018953





THE ST ALBANS CITY AND DISTRICT COUNCIL
(CONTROL OF PARKING) ORDER 2023


Map 124a of 191 Made 12/06/23


Added


 Resident permit holders parking place (Zone N)

 Mon-Sat 08:30-18:00


 Resident permit holders parking place (Zone PR1)

 Mon-Fri 10:00-11:00 14:00-15:00

 Shared use

 Paid-for parking place


Mon-Sat 08:30-20:00  1h


Voucher Parking  £2.00/1h


 Permit holders parking place (Zone N)


Mon-Sat 08:30-20:00


 No waiting at any time


 At all times


 Resident permit holders parking place (Zone PR2)

 Mon-Fri 10:00-11:00 14:00-15:00

 No waiting

 Mon-Sat 08:30-18:30

 Disabled persons' badge holders parking place

 At all times

0 20 40 60m

Scale: 1:1250

North-West: 206659.021, 514436.487
South-East: 206292.073, 514876.678












© Crown copyright and database rights 2023 Ordnance Survey.
You are not permitted to copy, sub-license, distribute or sell any of this
data to third parties in any form. Licence number 100018953









THE ST ALBANS CITY AND DISTRICT COUNCIL
(CONTROL OF PARKING) ORDER 2023

Map 124b of 191 Made 12/06/23

Added

-  Shared use
-  Resident permit holders parking place (Zone PR2)
Mon-Fri 10:00-11:00 14:00-15:00
-  Free parking place
Mon-Fri 10:00-11:00 14:00-15:00  15m  45m
-  Goods vehicles loading place
 At all times  20m  40m
-  Permit Parking Area (PPA (MC))
 Mon-Fri 11:00-13:00

Non-Traffic Order Items

-  Pedestrian crossing
 At all times
-  Bus stop
 At all times
-  Advisory disabled persons' badge holders parking place
 At all times



Scale: 1:1250

North-West: 206659.021, 514436.487
South-East: 206292.073, 514876.678

© Crown copyright and database rights 2023 Ordnance Survey.
You are not permitted to copy, sub-license, distribute or sell any of this
data to third parties in any form. Licence number 100018953

