



THE ST ALBANS CITY AND DISTRICT COUNCIL
(CONTROL OF PARKING) ORDER 2023


Map 125a of 191 Made 12/06/23


Added


 No waiting at any time


 At all times


 Resident permit holders parking place (Zone O)

 Mon-Fri 11:00-13:00


 Prohibition of stopping on school entrance markings

 Mon-Fri 08:00-17:00




 No waiting


 Mon-Sat 08:00-18:00

 Resident permit holders parking place (Zone PR2)

 Mon-Fri 10:00-11:00 14:00-15:00

 Free parking place

 Mon-Fri 08:00-18:00  1h  2h


 Shared use


 Permit holders parking place (Zone MC)

Mon-Fri 08:00-18:00

 Free parking place

Mon-Fri 08:00-18:00  30m  1h

 Resident permit holders parking place (Zone S)

 Mon-Sat 08:30-20:00

0 20 40 60m

Scale: 1:1250

North-West: 206668.758, 514864.574
South-East: 206301.847, 515304.797

© Crown copyright and database rights 2023 Ordnance Survey.
You are not permitted to copy, sub-license, distribute or sell any of this
data to third parties in any form. Licence number 100018953



THE ST ALBANS CITY AND DISTRICT COUNCIL
(CONTROL OF PARKING) ORDER 2023

Map 125b of 191 Made 12/06/23

Added

Permit holders parking place (Zone MC)

Mon-Fri 08:00-18:00

No waiting

08:00-18:00

Permit Parking Area (PPA (S2))

Mon-Sat 08:30-18:30

Permit Parking Area (PPA (S2))

Mon-Fri 10:30-12:30

Permit Parking Area (PPA (MC))

Mon-Fri 11:00-13:00

Permit Parking Area (PPA (S))

Mon-Sat 08:30-20:00

Permit Parking Area (PPA (MC))

Mon-Fri 11:00-13:00

Non-Traffic Order Items

Bus stop

At all times

Pedestrian crossing

At all times

0 20 40 60m

Scale: 1:1250

North-West: 206668.758, 514864.574
South-East: 206301.847, 515304.797

© Crown copyright and database rights 2023 Ordnance Survey.
You are not permitted to copy, sub-license, distribute or sell any of this
data to third parties in any form. Licence number 100018953



THE ST ALBANS CITY AND DISTRICT COUNCIL
(CONTROL OF PARKING) ORDER 2023

Map 126a of 191 Made 12/06/23

Added


 No waiting at any time


 At all times

 Free parking place

 08:30-20:00 3h 2h


 Resident permit holders parking place (Zone S)

 Mon-Sat 08:30-20:00

 Resident permit holders parking place (Zone O)

 Mon-Fri 11:00-13:00


 Shared use

 Resident permit holders parking place (Zone S)

Mon-Sat 08:30-20:00

 Free parking place

Mon-Sat 08:30-20:00 1h 2h


 Shared use


 Free parking place

08:30-20:00 3h 2h

 Permit holders parking place (Zone K)

08:30-20:00

 No waiting

 Mon-Sat 08:00-18:00

0 20 40 60m

Scale: 1:1250

North-West: 206678.527, 515292.476
South-East: 206311.653, 515732.731

© Crown copyright and database rights 2023 Ordnance Survey.
You are not permitted to copy, sub-license, distribute or sell any of this
data to third parties in any form. Licence number 100018953




THE ST ALBANS CITY AND DISTRICT COUNCIL
(CONTROL OF PARKING) ORDER 2023

Map 126b of 191 Made 12/06/23

Added


 Permit Parking Area (PPA (CA))


 Mon-Fri 10:00-11:00 14:00-15:00

 Permit Parking Area (PPA (OC))


 Mon-Fri 08:30-18:00

Non-Traffic Order Items

 Bus stop

 At all times

 Pedestrian crossing

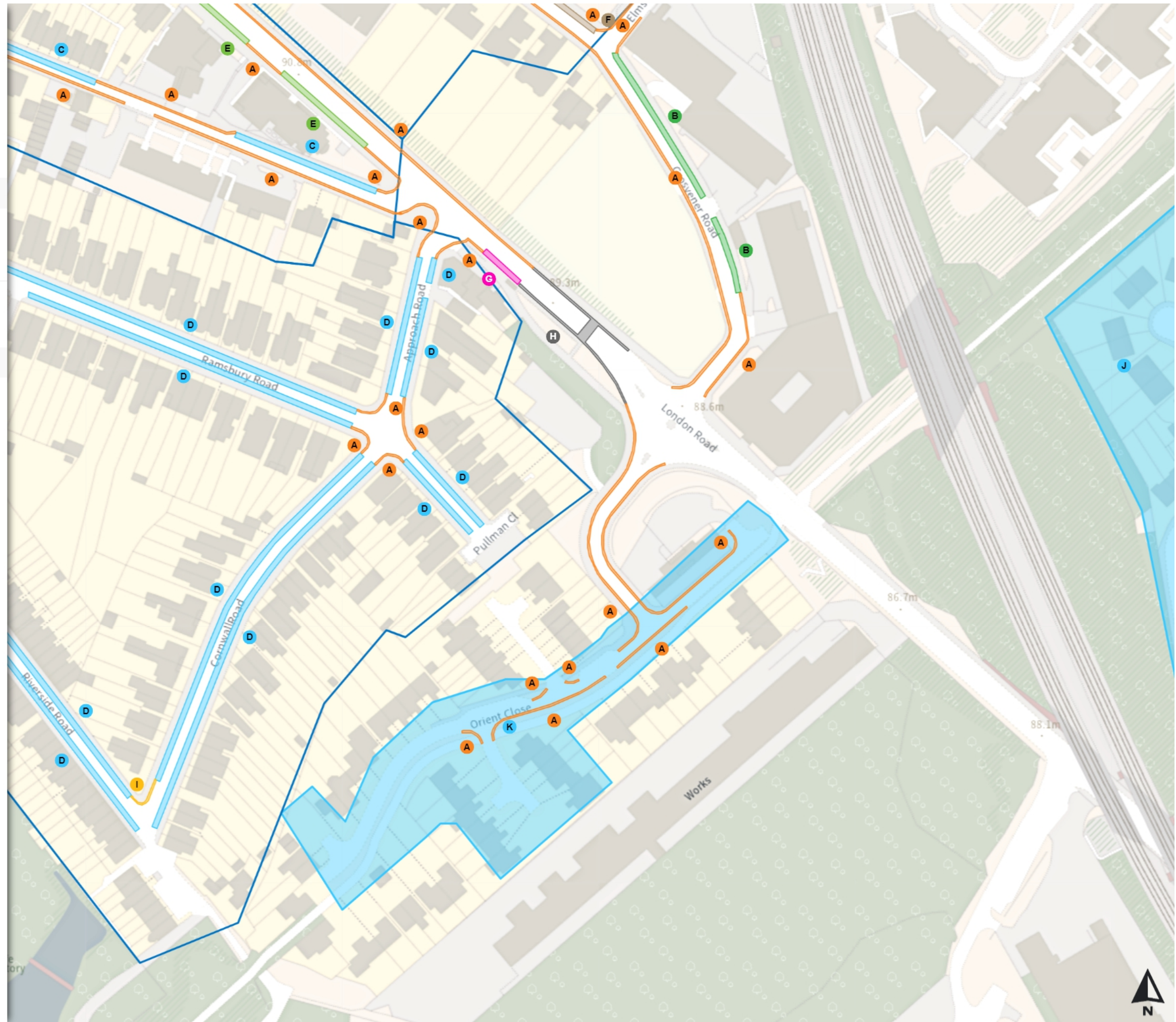
 At all times

0 20 40 60m

Scale: 1:1250

North-West: 206678.527, 515292.476
South-East: 206311.653, 515732.731

© Crown copyright and database rights 2023 Ordnance Survey.
You are not permitted to copy, sub-license, distribute or sell any of this
data to third parties in any form. Licence number 100018953



THE ST ALBANS CITY AND DISTRICT COUNCIL
(CONTROL OF PARKING) ORDER 2023


Map 127 of 191 Made 12/06/23

Added


 No waiting at any time

 At all times


 Free parking place

 At all times

 Disabled persons' badge holders parking place


 At all times


 Permit Parking Area (PPA (CA))


 Mon-Fri 10:00-11:00 14:00-15:00

Non-Traffic Order Items

 Advisory disabled persons' badge holders parking place

 At all times

 Bus stop

 At all times

0 20 40 60m

Scale: 1:1250

North-West: 206688.336, 515720.563
South-East: 206321.499, 516160.849













© Crown copyright and database rights 2023 Ordnance Survey.
You are not permitted to copy, sub-license, distribute or sell any of this
data to third parties in any form. Licence number 100018953









THE ST ALBANS CITY AND DISTRICT COUNCIL
(CONTROL OF PARKING) ORDER 2023

Map 128 of 191 Made 12/06/23

Added

-  **No waiting**
-  **B** Mon-Fri 08:00-16:00
-  **No waiting at any time**
-  **C** At all times
-  **Free parking place**
-  **D** Mon-Fri 08:00-18:30  1h  2h
-  **Prohibition of stopping on school entrance markings**
-  **F** Mon-Fri 08:00-17:00
-  **Permit Parking Area (PPA (CA))**
-  **H** Mon-Fri 10:00-11:00 14:00-15:00

Non-Traffic Order Items

-  **Bus stop**
-  **A** At all times
-  **Advisory disabled persons' badge holders parking place**
-  **E** At all times
-  **Pedestrian crossing**
-  **G** At all times

0 20 40 60m

Scale: 1:1250

North-West: 206698.178, 516148.465
South-East: 206331.378, 516588.783

© Crown copyright and database rights 2023 Ordnance Survey.
You are not permitted to copy, sub-license, distribute or sell any of this
data to third parties in any form. Licence number 100018953





THE ST ALBANS CITY AND DISTRICT COUNCIL
(CONTROL OF PARKING) ORDER 2023


Map 129 of 191 Made 12/06/23

Added




 No waiting at any time

 At all times


 Prohibition of stopping on school entrance markings


 Mon-Fri 08:00-17:00

 Free parking place

 Mon-Fri 08:00-18:30  1h  2h

Non-Traffic Order Items

 Bus stop

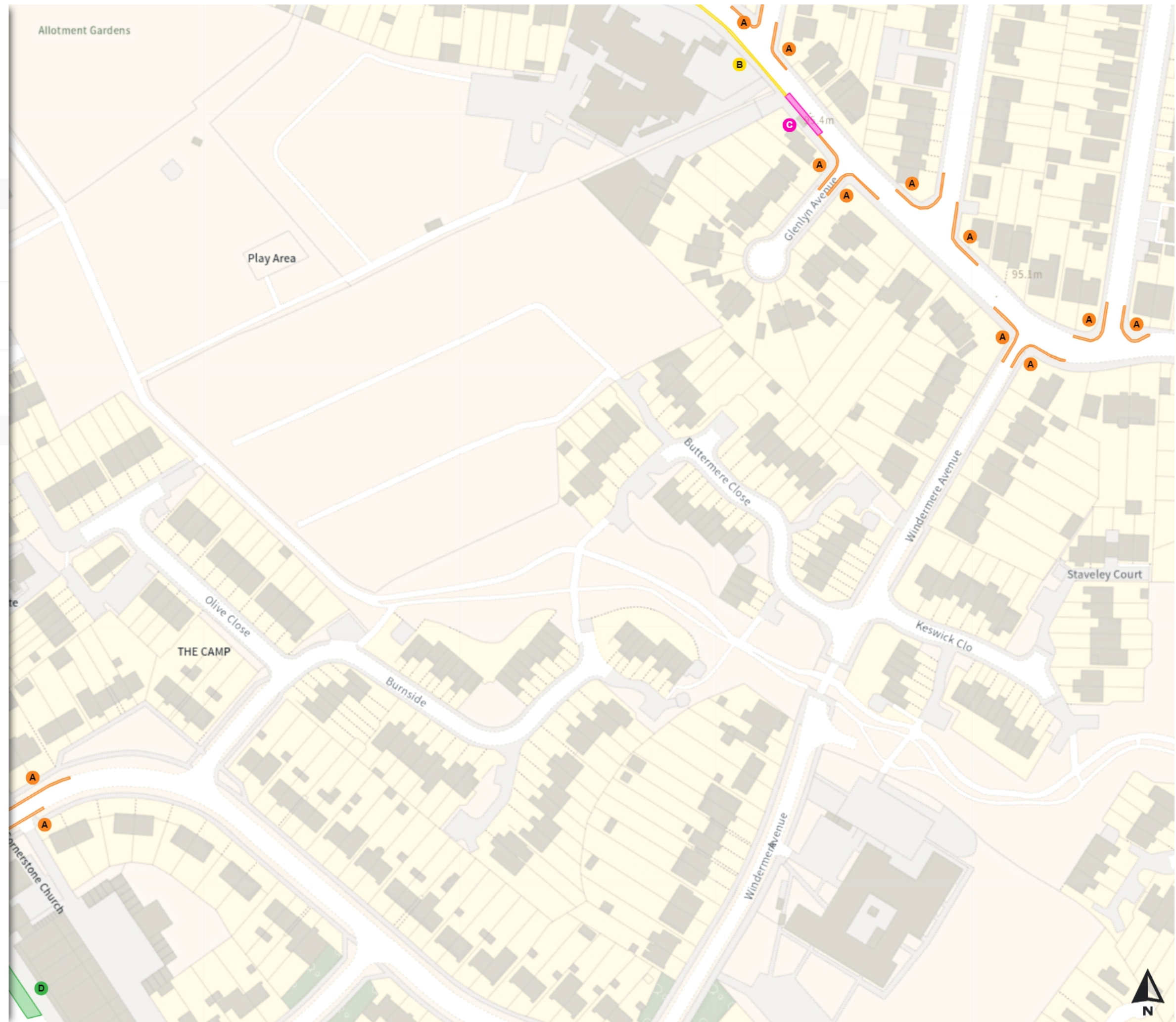
 At all times

0 20 40 60m

Scale: 1:1250

North-West: 206708.06, 516576.551
South-East: 206341.297, 517016.9

© Crown copyright and database rights 2023 Ordnance Survey.
You are not permitted to copy, sub-license, distribute or sell any of this
data to third parties in any form. Licence number 100018953




THE ST ALBANS CITY AND DISTRICT COUNCIL
(CONTROL OF PARKING) ORDER 2023


Map 130 of 191 Made 12/06/23

Added

 Free parking place


 At all times


 No waiting at any time


 At all times

Non-Traffic Order Items

 Pedestrian crossing

 At all times

 Bus stop

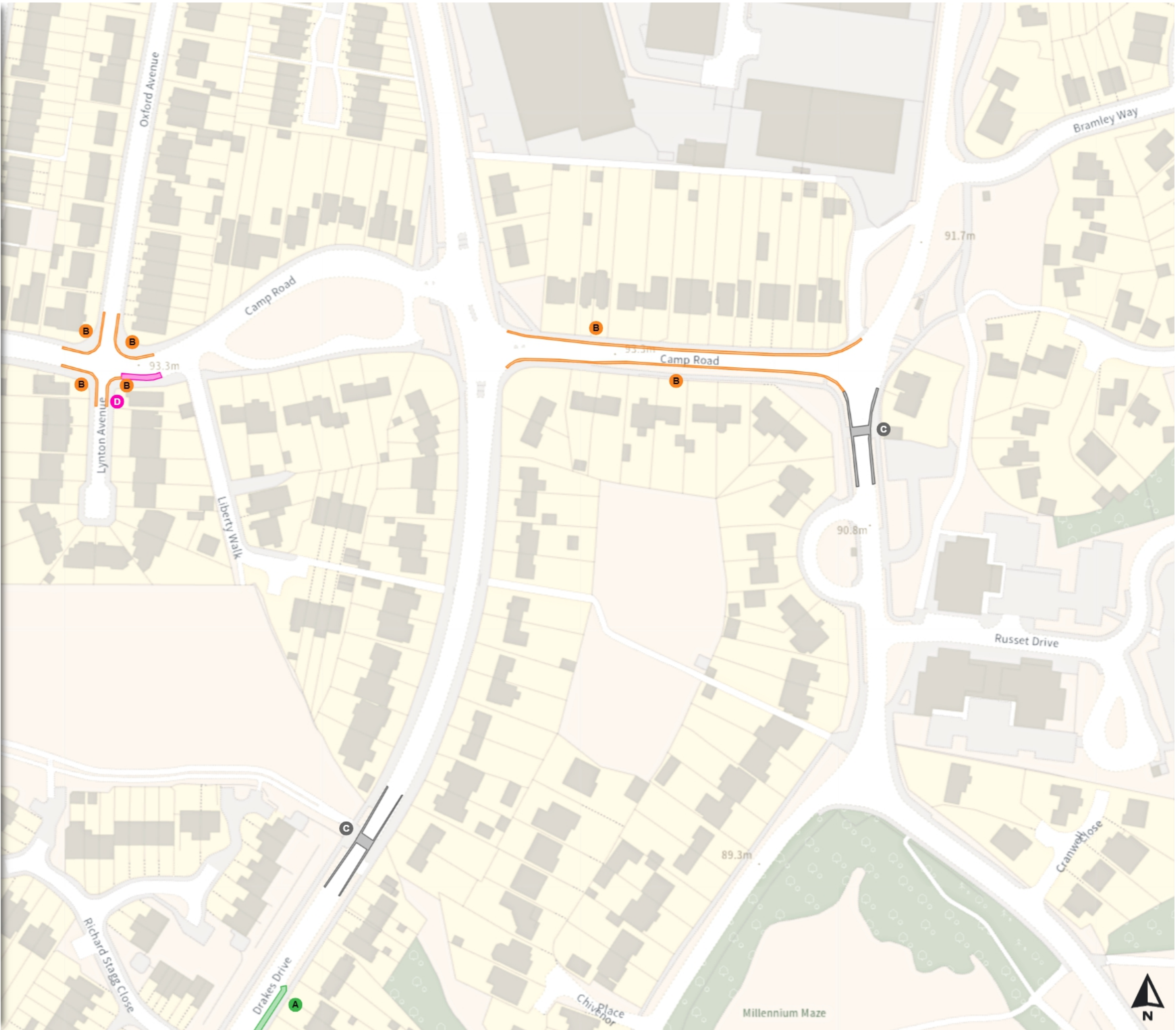
 At all times

0 20 40 60m

Scale: 1:1250

North-West: 206717.975, 517004.452
South-East: 206351.249, 517444.833

© Crown copyright and database rights 2023 Ordnance Survey.
You are not permitted to copy, sub-license, distribute or sell any of this
data to third parties in any form. Licence number 100018953




THE ST ALBANS CITY AND DISTRICT COUNCIL
(CONTROL OF PARKING) ORDER 2023

Map 131 of 191 Made 12/06/23


Added

 No waiting at any time

 At all times

Non-Traffic Order Items

 Bus stop

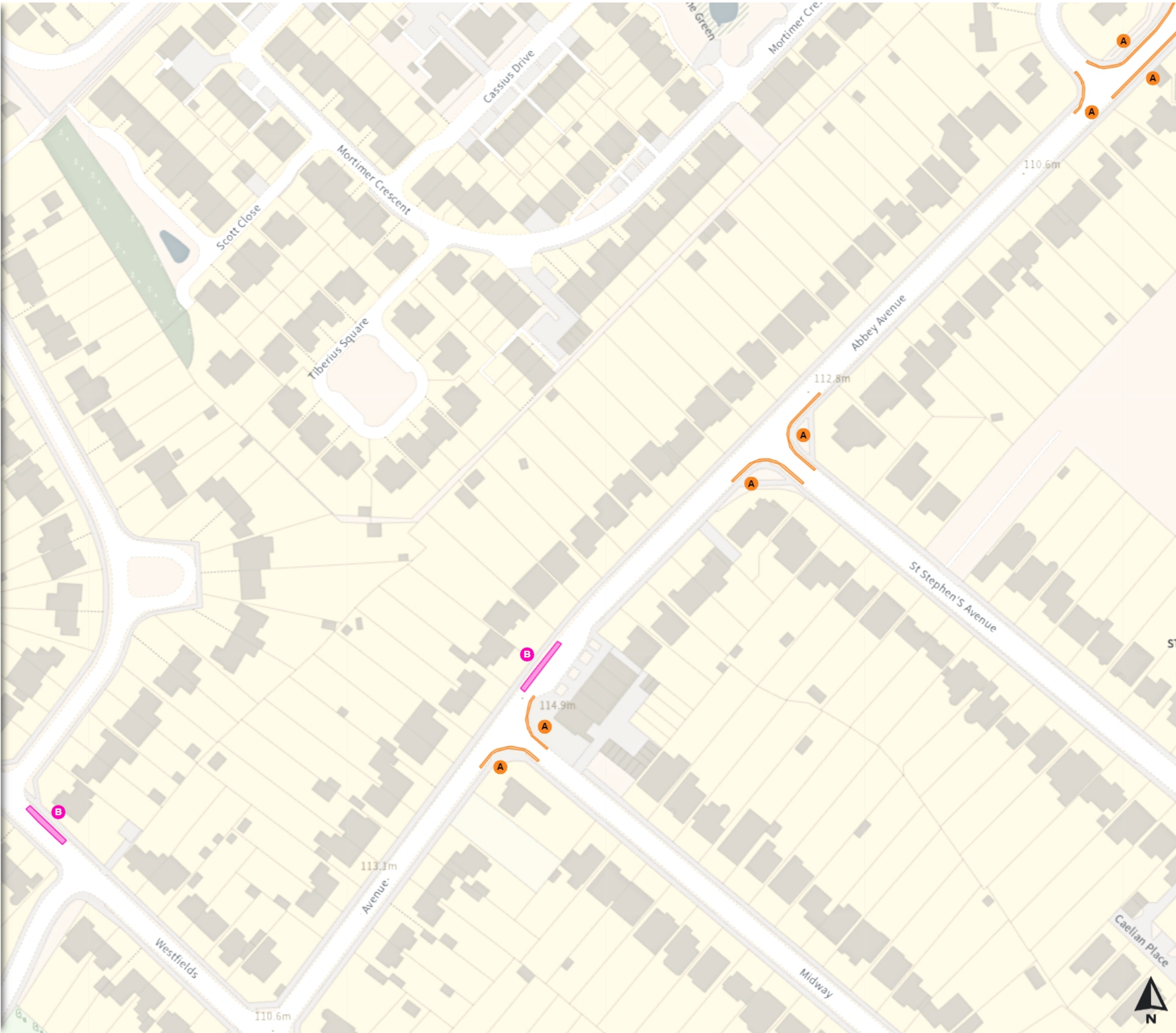
 At all times

0 20 40 60m

Scale: 1:1250

North-West: 206264.121, 513306.797
South-East: 205897.048, 513746.935

© Crown copyright and database rights 2023 Ordnance Survey.
You are not permitted to copy, sub-license, distribute or sell any of this
data to third parties in any form. Licence number 100018953




THE ST ALBANS CITY AND DISTRICT COUNCIL
(CONTROL OF PARKING) ORDER 2023


Map 132 of 191 Made 12/06/23

Added


 No waiting at any time

 At all times


 Shared use

 No waiting on the footway

At all times

 No waiting on the verge

At all times


 Prohibition of stopping on school entrance markings


 Mon-Fri 08:00-17:00


 Permit Parking Area (PPA (HC))


 Mon-Fri 10:00-16:00


Non-Traffic Order Items


 Pedestrian crossing

 At all times

 Pedestrian crossing

 Mon-Sat 08:30-20:00

 Bus stop

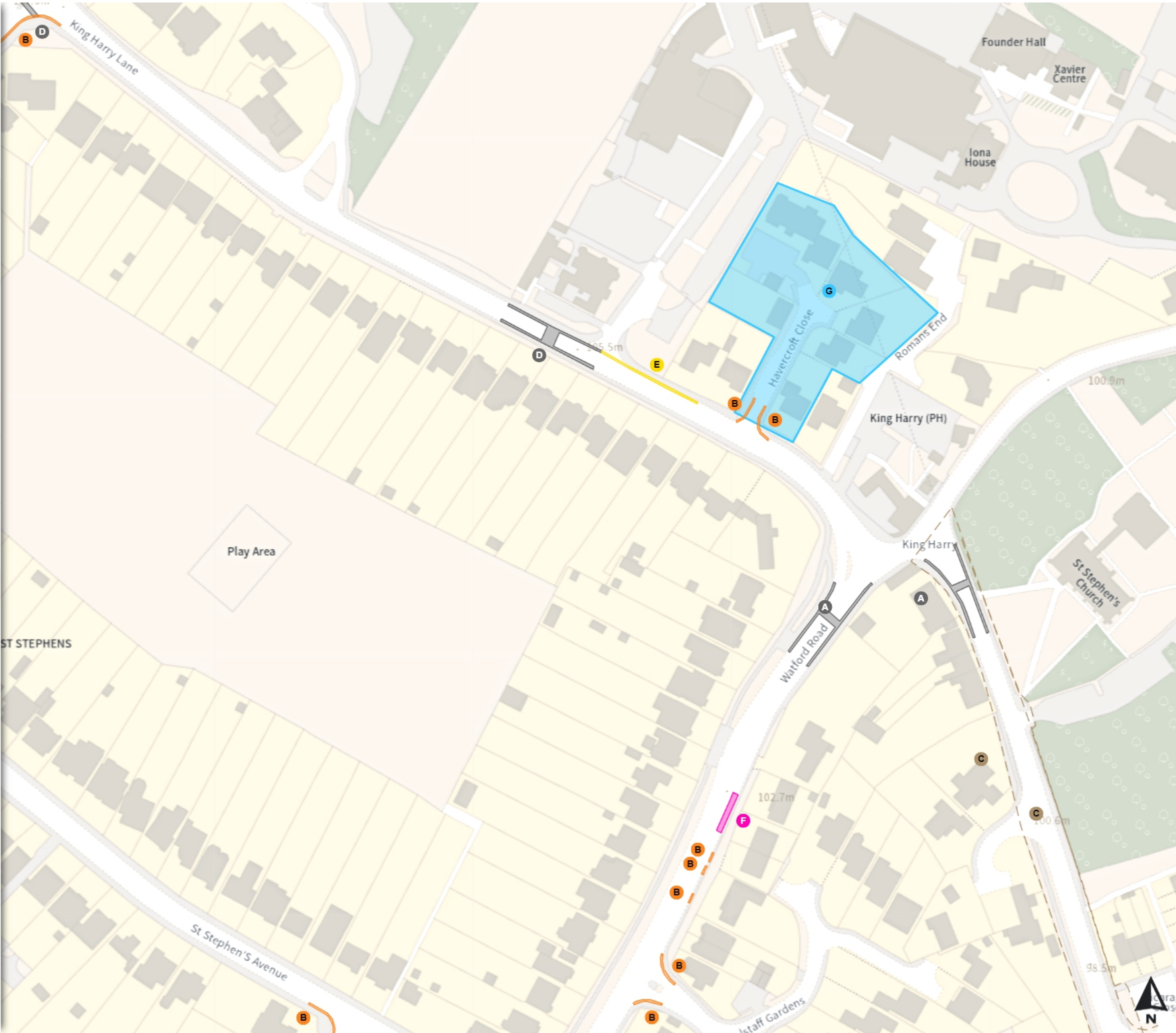
 At all times

0 20 40 60m

Scale: 1:1250

North-West: 206273.757, 513734.731
South-East: 205906.721, 514174.901

© Crown copyright and database rights 2023 Ordnance Survey.
You are not permitted to copy, sub-license, distribute or sell any of this
data to third parties in any form. Licence number 100018953




THE ST ALBANS CITY AND DISTRICT COUNCIL
(CONTROL OF PARKING) ORDER 2023

Map 133 of 191 Made 12/06/23


Added

 No waiting at any time


 At all times

Non-Traffic Order Items

 Bus stop

 At all times

 Advisory disabled persons' badge holders parking place

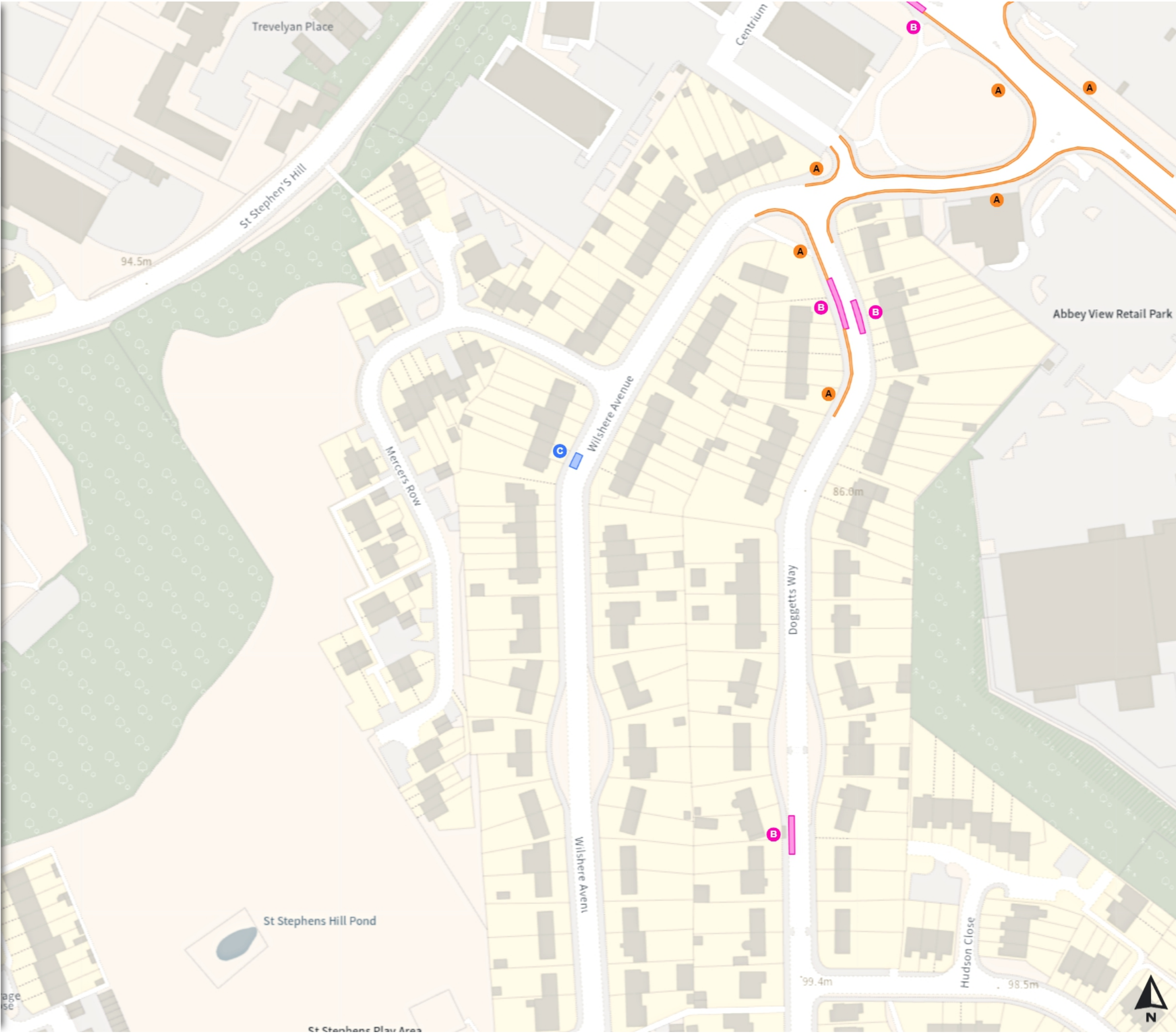
 At all times

0 20 40 60m

Scale: 1:1250

North-West: 206283.43, 514162.665
South-East: 205916.43, 514602.867

© Crown copyright and database rights 2023 Ordnance Survey.
You are not permitted to copy, sub-license, distribute or sell any of this
data to third parties in any form. Licence number 100018953




THE ST ALBANS CITY AND DISTRICT COUNCIL
(CONTROL OF PARKING) ORDER 2023

Map 134 of 191 Made 12/06/23

Added

 No waiting at any time



 At all times


 Shared use

 Permit holders parking place (Zone MC)


Mon-Fri 08:00-18:00

 Free parking place

Mon-Fri 08:00-18:00  30m  1h

 Permit holders parking place (Zone MC)

 Mon-Fri 08:00-18:00

 Bus parking place


 08:00-18:00

 No waiting at any time

 Mon-Fri 11:00-13:00

 Permit Parking Area (PPA (MC))


 Mon-Fri 11:00-13:00

 Permit Parking Area (PPA (MC))

 Mon-Fri 11:00-13:00

Non-Traffic Order Items

 Pedestrian crossing

 At all times

0 20 40 60m

Scale: 1:1250

North-West: 206293.143, 514590.784
South-East: 205926.18, 515031.018

© Crown copyright and database rights 2023 Ordnance Survey.
You are not permitted to copy, sub-license, distribute or sell any of this
data to third parties in any form. Licence number 100018953




THE ST ALBANS CITY AND DISTRICT COUNCIL
(CONTROL OF PARKING) ORDER 2023


Map 135 of 191 Made 12/06/23

Added


 No waiting at any time

 At all times

 Disabled persons' badge holders parking place


 At all times


 Permit Parking Area (PPA (MC))


 Mon-Fri 11:00-13:00

Non-Traffic Order Items

 Advisory disabled persons' badge holders parking place

 At all times

 Bus stop

 At all times



0 20 40 60m

Scale: 1:1250

North-West: 206302.888, 515018.718
South-East: 205935.963, 515458.983

© Crown copyright and database rights 2023 Ordnance Survey.
You are not permitted to copy, sub-license, distribute or sell any of this data to third parties in any form. Licence number 100018953




THE ST ALBANS CITY AND DISTRICT COUNCIL
(CONTROL OF PARKING) ORDER 2023


Map 136 of 191 Made 12/06/23

Added

 No waiting at any time


 At all times

 Permit Parking Area (PPA (CA))

 Mon-Fri 10:00-11:00 14:00-15:00

Non-Traffic Order Items

 Bus stop

 At all times

0 20 40 60m

Scale: 1:1250

North-West: 206312.674, 515446.836
South-East: 205945.786, 515887.133

© Crown copyright and database rights 2023 Ordnance Survey.
You are not permitted to copy, sub-license, distribute or sell any of this
data to third parties in any form. Licence number 100018953




THE ST ALBANS CITY AND DISTRICT COUNCIL
(CONTROL OF PARKING) ORDER 2023


Map 137 of 191 Made 12/06/23

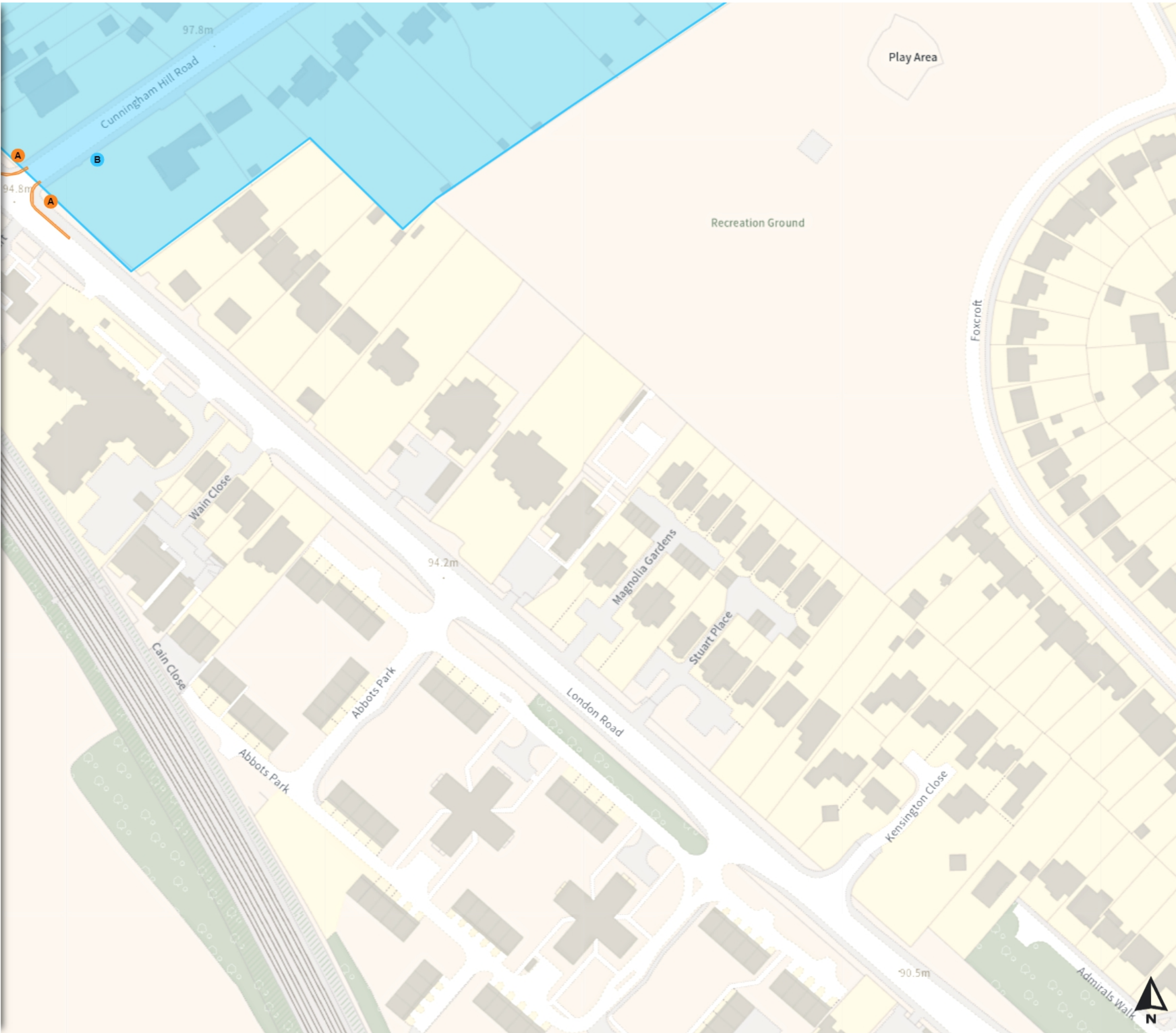
Added

 No waiting at any time

 At all times

 Permit Parking Area (PPA (CA))

 Mon-Fri 10:00-11:00 14:00-15:00



0 20 40 60m

Scale: 1:1250

North-West: 206322.492, 515874.769
South-East: 205955.64, 516315.098


© Crown copyright and database rights 2023 Ordnance Survey.
You are not permitted to copy, sub-license, distribute or sell any of this
data to third parties in any form. Licence number 100018953


**THE ST ALBANS CITY AND DISTRICT COUNCIL
(CONTROL OF PARKING) ORDER 2023**


Map 138 of 191 Made 12/06/23


Added




 Disabled persons' badge holders parking place

 At all times


 No waiting at any time

 At all times

 Free parking place


 Mon-Fri 08:00-18:30  1h  2h

 No waiting

 Mon-Sat 08:30-18:30

Non-Traffic Order Items

 Bus stop

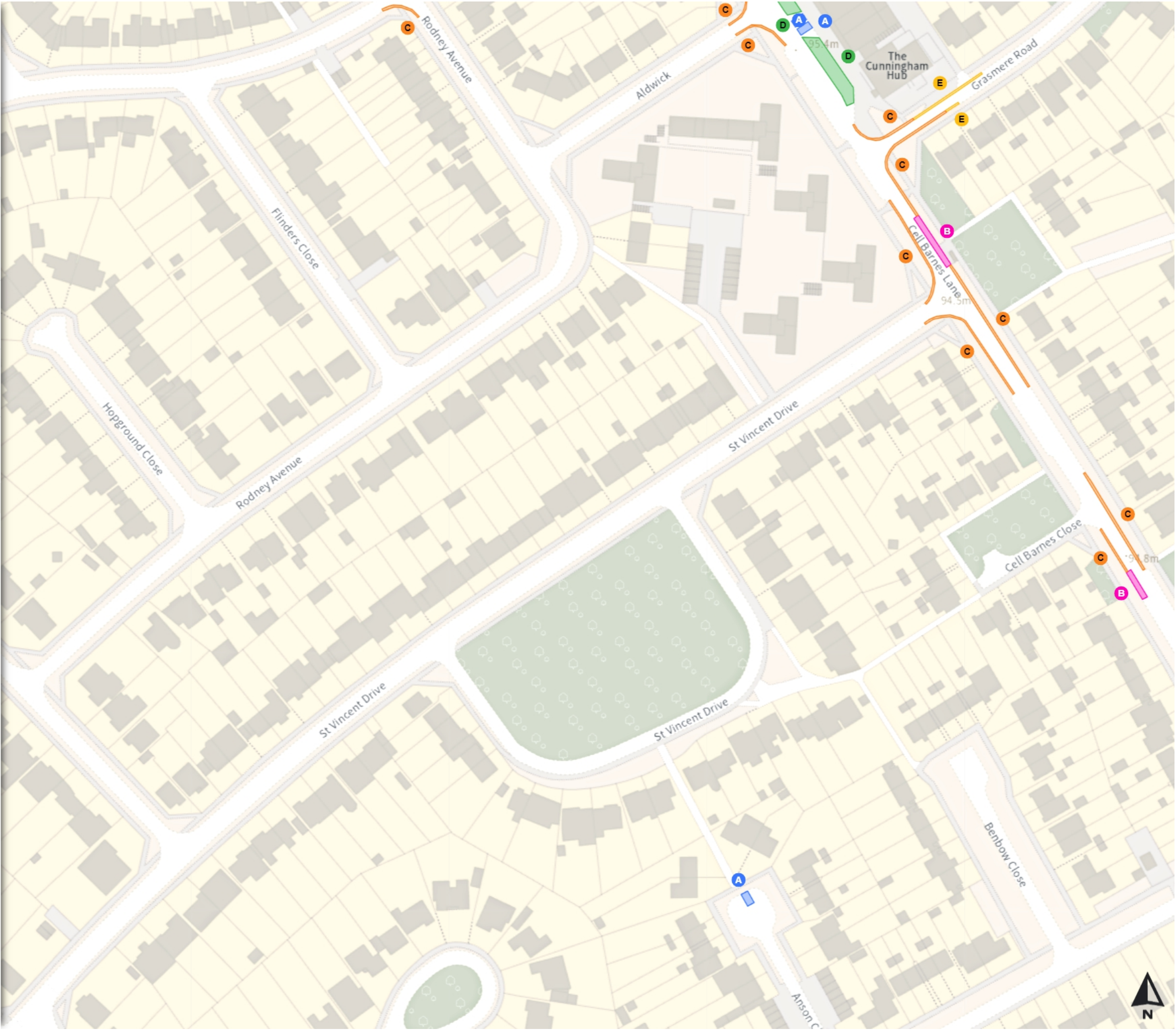
 At all times

0 20 40 60m

Scale: 1:1250

North-West: 206332.351, 516302.887
South-East: 205965.536, 516743.248

© Crown copyright and database rights 2023 Ordnance Survey.
You are not permitted to copy, sub-license, distribute or sell any of this
data to third parties in any form. Licence number 100018953




THE ST ALBANS CITY AND DISTRICT COUNCIL
(CONTROL OF PARKING) ORDER 2023


Map 139 of 191 Made 12/06/23

Added


 No waiting at any time

 At all times


 Free parking place


 At all times


 Disabled persons' badge holders parking place


 At all times

Non-Traffic Order Items

 Bus stop

 At all times

 Pedestrian crossing

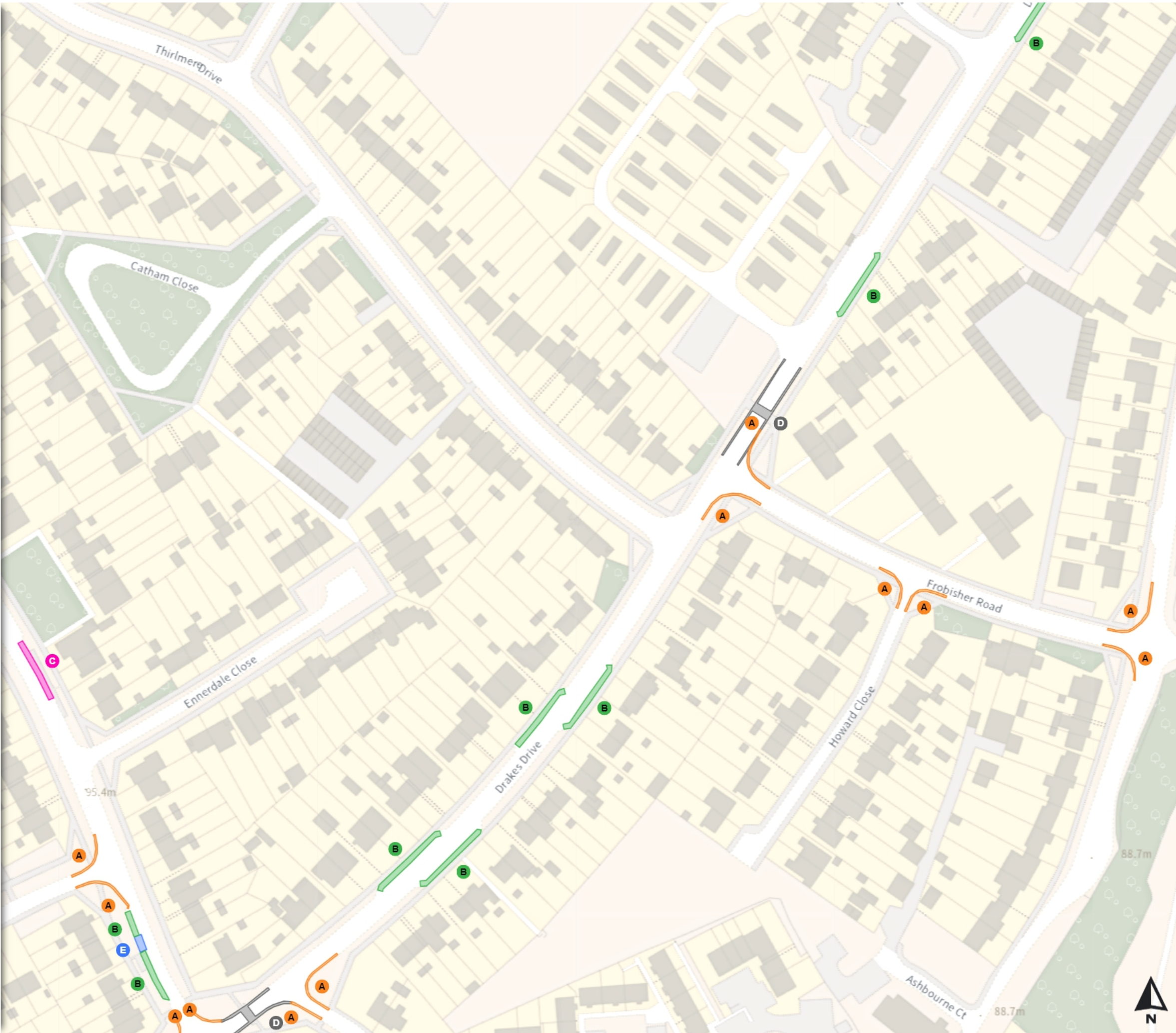
 At all times

0 20 40 60m

Scale: 1:1250

North-West: 206342.241, 516730.819
South-East: 205975.464, 517171.212

© Crown copyright and database rights 2023 Ordnance Survey.
You are not permitted to copy, sub-license, distribute or sell any of this
data to third parties in any form. Licence number 100018953



THE ST ALBANS CITY AND DISTRICT COUNCIL
(CONTROL OF PARKING) ORDER 2023

Map 140 of 191 Made 12/06/23


Added

 No waiting at any time

 At all times

Non-Traffic Order Items

 Pedestrian crossing

 At all times

0 20 40 60m

Scale: 1:1250

North-West: 205901.435, 513605.467
South-East: 205534.36, 514045.659

© Crown copyright and database rights 2023 Ordnance Survey.
You are not permitted to copy, sub-license, distribute or sell any of this
data to third parties in any form. Licence number 100018953




THE ST ALBANS CITY AND DISTRICT COUNCIL
(CONTROL OF PARKING) ORDER 2023


Map 141 of 191 Made 12/06/23

Added

 No waiting at any time

 At all times


 Shared use

 No waiting on the footway

At all times


 No waiting on the verge

At all times

 Prohibition of stopping on school entrance markings


 Mon-Fri 08:00-17:00

 Disabled persons' badge holders parking place


 At all times

Non-Traffic Order Items

 Bus stop

 07:00-19:00

 Pedestrian crossing

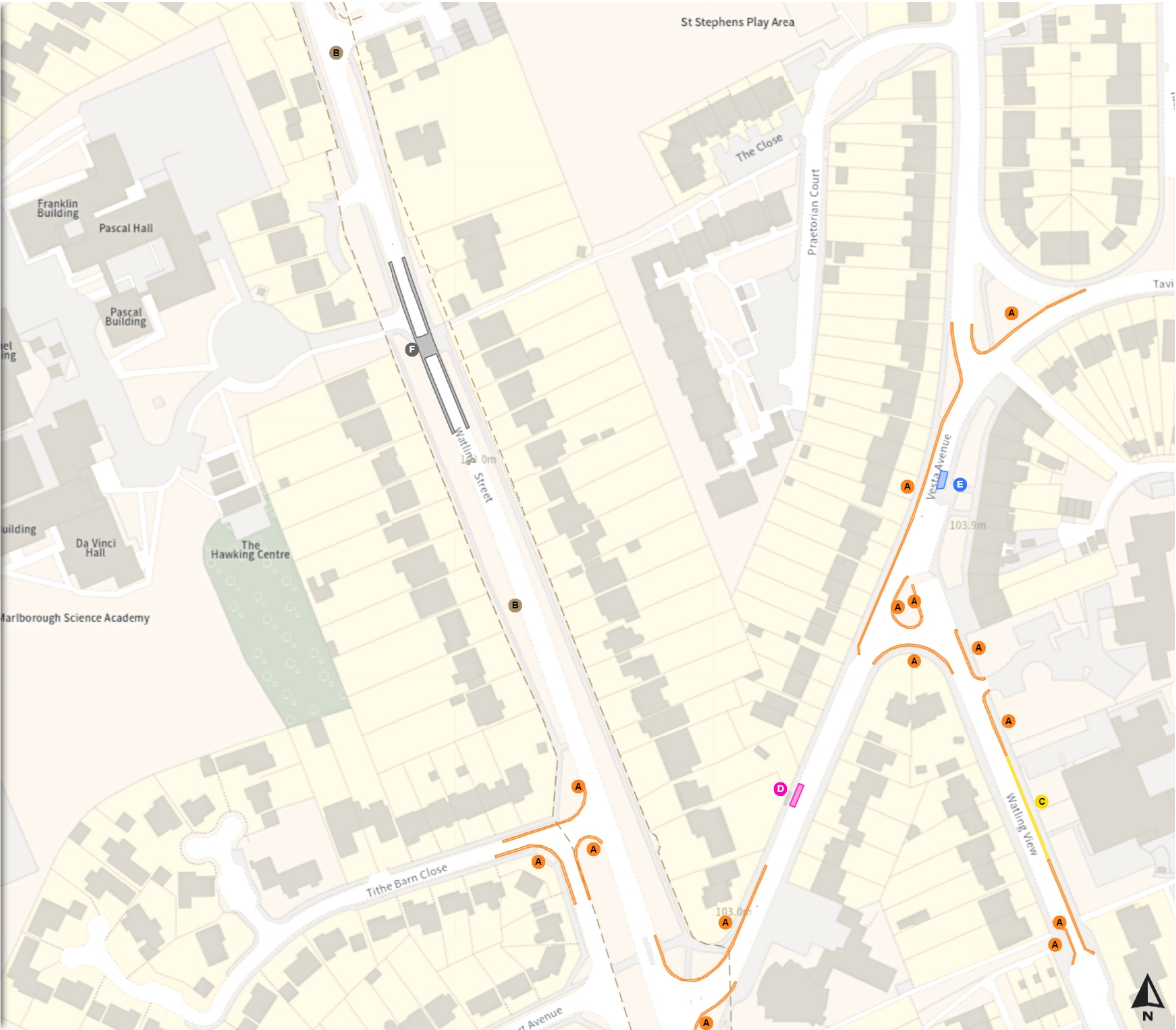
 At all times

0 20 40 60m

Scale: 1:1250

North-West: 205911.096, 514033.433
South-East: 205544.058, 514473.656

© Crown copyright and database rights 2023 Ordnance Survey.
You are not permitted to copy, sub-license, distribute or sell any of this
data to third parties in any form. Licence number 100018953





THE ST ALBANS CITY AND DISTRICT COUNCIL
(CONTROL OF PARKING) ORDER 2023


Map 142 of 191 Made 12/06/23

Added


 No waiting at any time

 At all times


 Disabled persons' badge holders parking place


 At all times

 Prohibition of stopping on school entrance markings

 Mon-Fri 08:00-17:00

Non-Traffic Order Items

 Bus stop

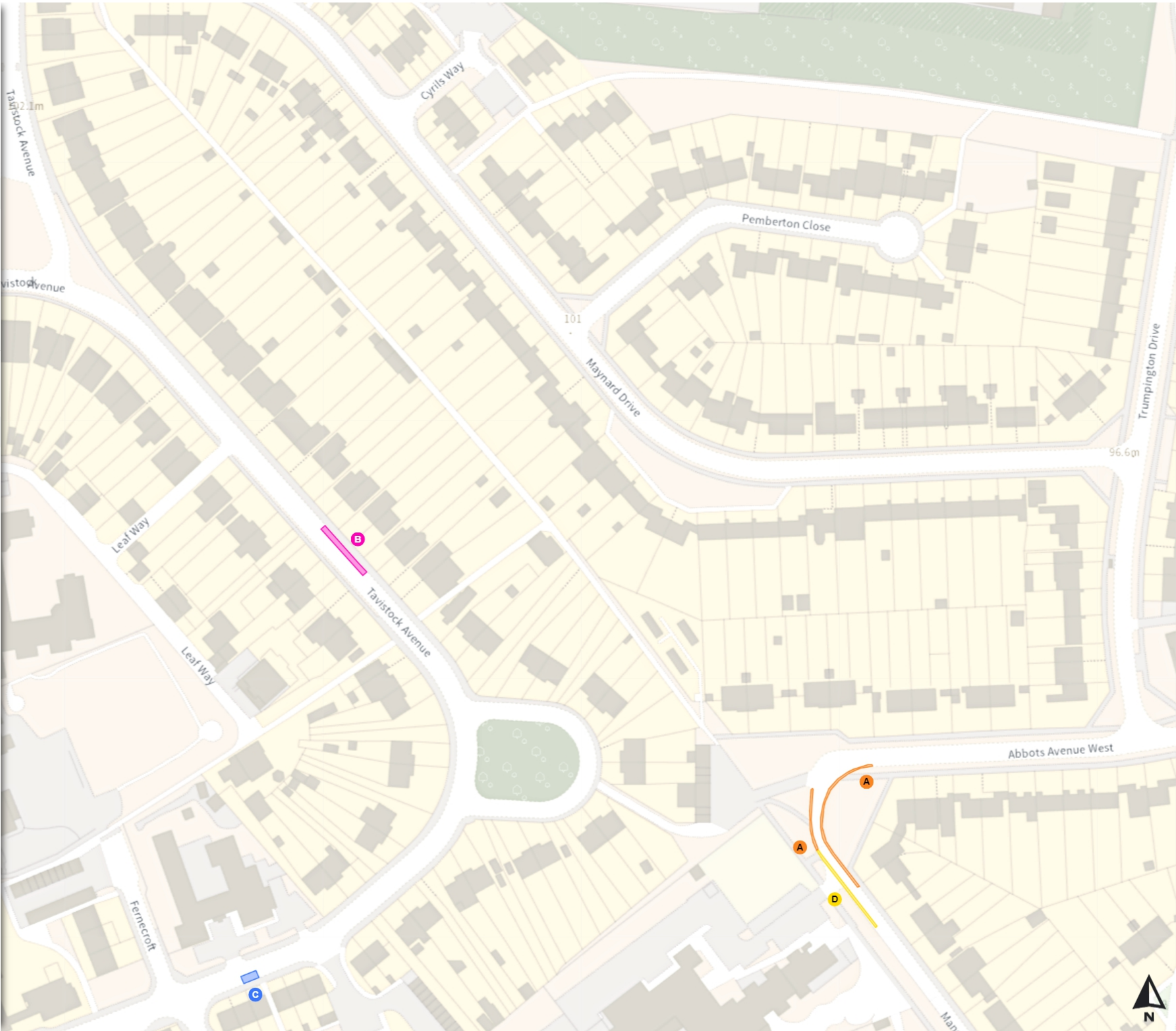
 At all times

0 20 40 60m

Scale: 1:1250

North-West: 205920.798, 514461.583
South-East: 205553.796, 514901.839

© Crown copyright and database rights 2023 Ordnance Survey.
You are not permitted to copy, sub-license, distribute or sell any of this
data to third parties in any form. Licence number 100018953




THE ST ALBANS CITY AND DISTRICT COUNCIL
(CONTROL OF PARKING) ORDER 2023

Map 143 of 191 Made 12/06/23



Added

 No waiting
 Mon-Fri 08:30-18:00

 Disabled persons' badge holders parking place
 At all times

 No waiting at any time
 At all times

Non-Traffic Order Items

 Bus stop
 07:00-19:00

0 20 40 60m

Scale: 1:1250

North-West: 205930.532, 514889.548
South-East: 205563.567, 515329.835

© Crown copyright and database rights 2023 Ordnance Survey.
You are not permitted to copy, sub-license, distribute or sell any of this
data to third parties in any form. Licence number 100018953

