


THE ST ALBANS CITY AND DISTRICT COUNCIL
(CONTROL OF PARKING) ORDER 2023

Map 144 of 191 Made 12/06/23

Added

 No waiting at any time

 At all times



0 20 40 60m

Scale: 1:1250

North-West: 205940.306, 515317.698
South-East: 205573.379, 515758.017

© Crown copyright and database rights 2023 Ordnance Survey.
You are not permitted to copy, sub-license, distribute or sell any of this
data to third parties in any form. Licence number 100018953

THE ST ALBANS CITY AND DISTRICT COUNCIL
(CONTROL OF PARKING) ORDER 2023

Map 145 of 191 Made 12/06/23

Added

 Bus parking place

A 07:00-19:00

- ☐ No waiting at any time

C At all times


- Prohibition of stopping on school entrance markings

E Mon-Fri 08:00-17:00


☐ No waiting

F Mon-Fri 08:00-09:00 15:00-16:00


Non-Traffic Order Items

 Bus stop

B 07:00-19:00

 Bus stop

D At all times

 Bus stop

G 07:00-19:00



Scale: 1:1250

North-West: 205959.96, 516173.812
South-East: 205593.106, 516614.194

© Crown copyright and database rights 2023 Ordnance Survey.

You are not permitted to copy, sub-license, distribute or sell any of this data to third parties in any form. Licence number 100018953



THE ST ALBANS CITY AND DISTRICT COUNCIL
(CONTROL OF PARKING) ORDER 2023



Map 146 of 191 Made 12/06/23

Added

 **No waiting**
 Mon-Fri 08:00-09:00 15:00-16:00

 **Disabled persons' badge holders parking place**
 At all times

 **No waiting at any time**
 At all times

 **Prohibition of stopping on school entrance markings**
 Mon-Fri 08:00-17:00

Non-Traffic Order Items

 **Bus stop**
 07:00-19:00
 **Pedestrian crossing**
 At all times
 **Prohibition of stopping on entrance markings**
 At all times

0 20 40 60m

Scale: 1:1250

North-West: 205969.839, 516601.776
South-East: 205603.023, 517042.19

© Crown copyright and database rights 2023 Ordnance Survey.
You are not permitted to copy, sub-license, distribute or sell any of this
data to third parties in any form. Licence number 100018953





THE ST ALBANS CITY AND DISTRICT COUNCIL
(CONTROL OF PARKING) ORDER 2023


Map 147 of 191 Made 12/06/23


Added


 No waiting at any time

 At all times

 Disabled persons' badge holders parking place

 At all times

 Shared use


 No waiting on the footway


At all times

 No waiting on the verge

At all times

Non-Traffic Order Items

 Bus stop

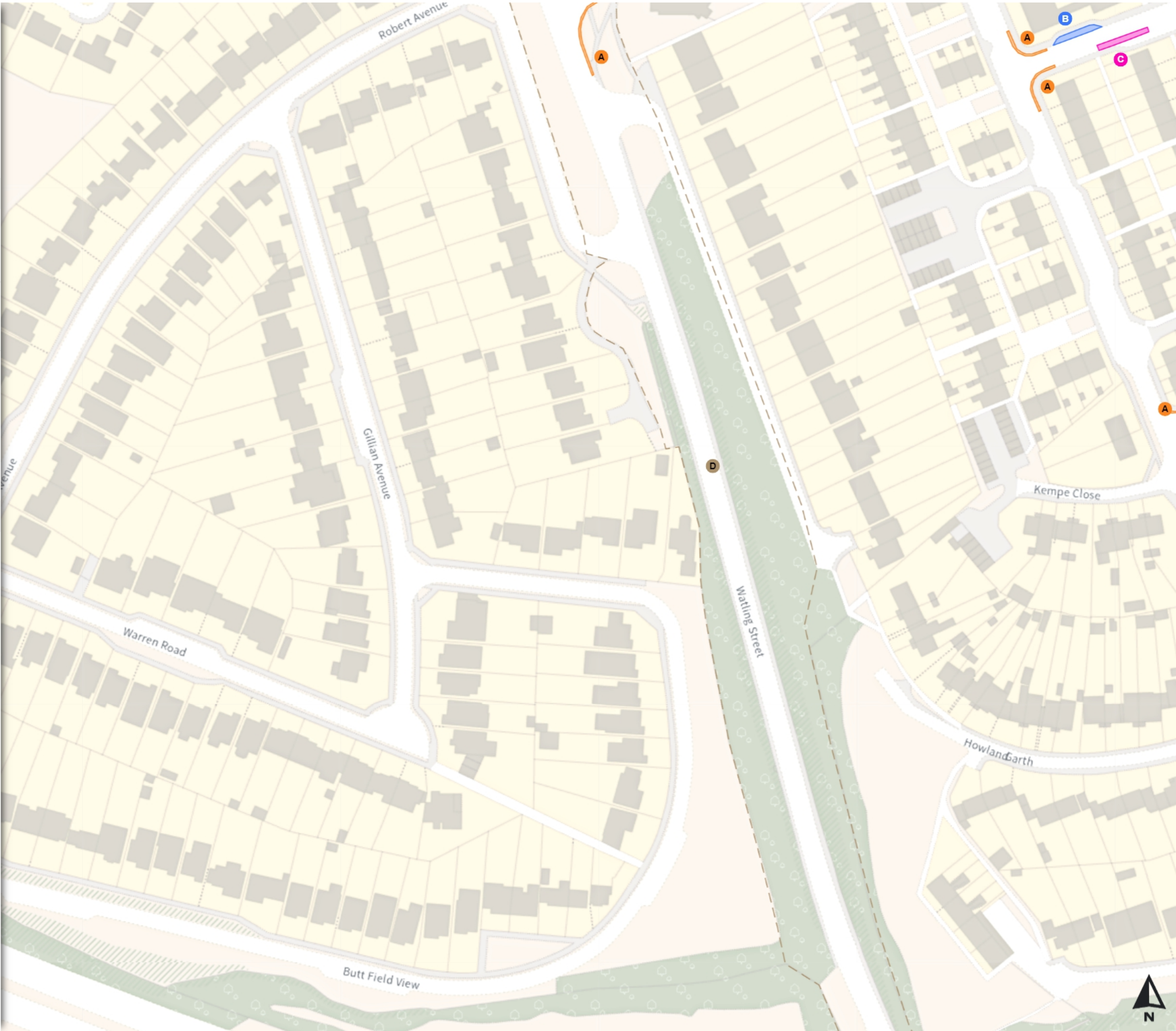
 07:00-19:00

0 20 40 60m

Scale: 1:1250

North-West: 205542.994, 514084.19
South-East: 205175.932, 514524.449

© Crown copyright and database rights 2023 Ordnance Survey.
You are not permitted to copy, sub-license, distribute or sell any of this
data to third parties in any form. Licence number 100018953





THE ST ALBANS CITY AND DISTRICT COUNCIL
(CONTROL OF PARKING) ORDER 2023

Map 148 of 191 Made 12/06/23

Added


 No waiting at any time


 At all times

 Prohibition of stopping on school entrance markings

 Mon-Fri 08:00-17:00

Non-Traffic Order Items

 Bus stop

 07:00-19:00

0 20 40 60m

Scale: 1:1250

North-West: 205552.695, 514512.187
South-East: 205185.67, 514952.477



© Crown copyright and database rights 2023 Ordnance Survey.
You are not permitted to copy, sub-license, distribute or sell any of this
data to third parties in any form. Licence number 100018953





THE ST ALBANS CITY AND DISTRICT COUNCIL
(CONTROL OF PARKING) ORDER 2023

Map 149 of 191 Made 12/06/23

Added

-  No waiting at any time
-  At all times

Non-Traffic Order Items

-  Bus stop
-  07:00-19:00



0 20 40 60m

Scale: 1:1250

North-West: 205562.433, 514940.183
South-East: 205195.445, 515380.506

© Crown copyright and database rights 2023 Ordnance Survey.
You are not permitted to copy, sub-license, distribute or sell any of this
data to third parties in any form. Licence number 100018953




THE ST ALBANS CITY AND DISTRICT COUNCIL
(CONTROL OF PARKING) ORDER 2023

Map 150 of 191 Made 12/06/23

Added

 No waiting at any time

 At all times



0 20 40 60m

Scale: 1:1250

North-West: 205572.211, 515368.365
South-East: 205205.26, 515808.719

© Crown copyright and database rights 2023 Ordnance Survey.
You are not permitted to copy, sub-license, distribute or sell any of this
data to third parties in any form. Licence number 100018953




THE ST ALBANS CITY AND DISTRICT COUNCIL
(CONTROL OF PARKING) ORDER 2023


Map 151 of 191 Made 12/06/23

Added

 Disabled persons' badge holders parking place

 At all times

 No waiting at any time

 At all times

0 20 40 60m

Scale: 1:1250

North-West: 205591.873, 516224.541
South-East: 205224.995, 516664.958

© Crown copyright and database rights 2023 Ordnance Survey.
You are not permitted to copy, sub-license, distribute or sell any of this
data to third parties in any form. Licence number 100018953





THE ST ALBANS CITY AND DISTRICT COUNCIL
(CONTROL OF PARKING) ORDER 2023


Map 152 of 191 Made 12/06/23

Added

 No waiting at any time


 At all times

 Disabled persons' badge holders parking place

 At all times

Non-Traffic Order Items

 Bus stop

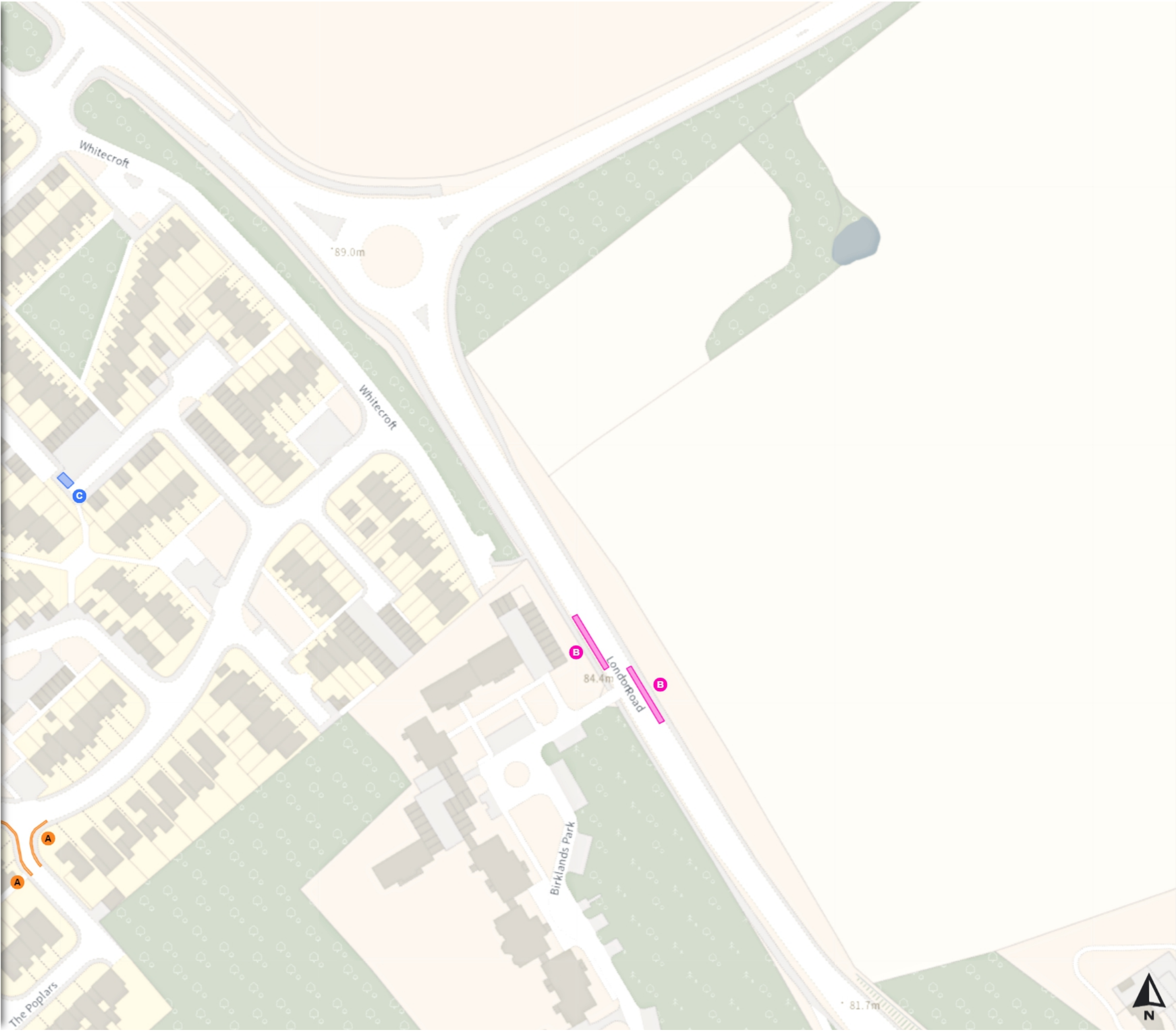
 07:00-19:00

0 20 40 60m

Scale: 1:1250

North-West: 205601.756, 516652.536
South-East: 205234.915, 517092.985

© Crown copyright and database rights 2023 Ordnance Survey.
You are not permitted to copy, sub-license, distribute or sell any of this
data to third parties in any form. Licence number 100018953




THE ST ALBANS CITY AND DISTRICT COUNCIL
(CONTROL OF PARKING) ORDER 2023


Map 153 of 191 Made 12/06/23


Added


 No waiting at any time

 At all times

 No waiting

 Mon-Fri 08:30-09:30
Mon-Fri 15:00-16:00

 Prohibition of stopping on school entrance markings

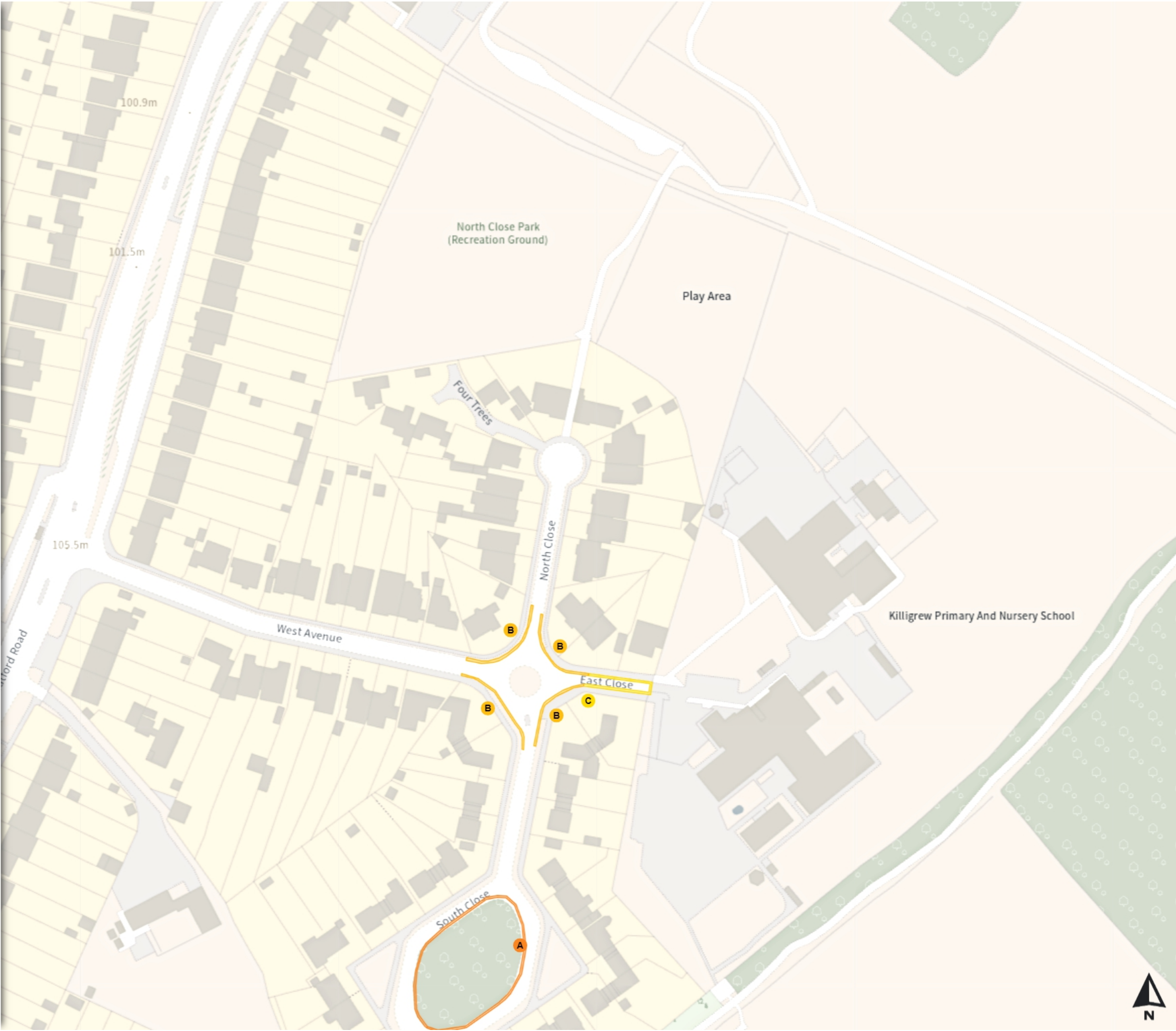
 Mon-Fri 08:00-17:00

0 20 40 60m

Scale: 1:1250

North-West: 205160.897, 513524.31
South-East: 204793.759, 513964.558



© Crown copyright and database rights 2023 Ordnance Survey.
You are not permitted to copy, sub-license, distribute or sell any of this
data to third parties in any form. Licence number 100018953





THE ST ALBANS CITY AND DISTRICT COUNCIL
(CONTROL OF PARKING) ORDER 2023

Map 154 of 191 Made 12/06/23

Added

- Shared use
-  No waiting on the footway
At all times
-  No waiting on the verge
At all times

Non-Traffic Order Items

-  Bus stop
-  07:00-19:00

0 20 40 60m

Scale: 1:1250

North-West: 205180.244, 514380.551
South-East: 204813.18, 514820.863


© Crown copyright and database rights 2023 Ordnance Survey.
You are not permitted to copy, sub-license, distribute or sell any of this
data to third parties in any form. Licence number 100018953



THE ST ALBANS CITY AND DISTRICT COUNCIL
(CONTROL OF PARKING) ORDER 2023

Map 155 of 191 Made 12/06/23

Non-Traffic Order Items

 Bus stop

 07:00-19:00

0 20 40 60m

Scale: 1:1250

North-West: 205239.159, 516949.27
South-East: 204872.316, 517389.772

© Crown copyright and database rights 2023 Ordnance Survey.
You are not permitted to copy, sub-license, distribute or sell any of this
data to third parties in any form. Licence number 100018953

