



THE ST ALBANS CITY AND DISTRICT COUNCIL
(CONTROL OF PARKING) ORDER 2023


Map 51 of 191 Made 12/06/23

Added

 No waiting at any time

 At all times

 Free parking place

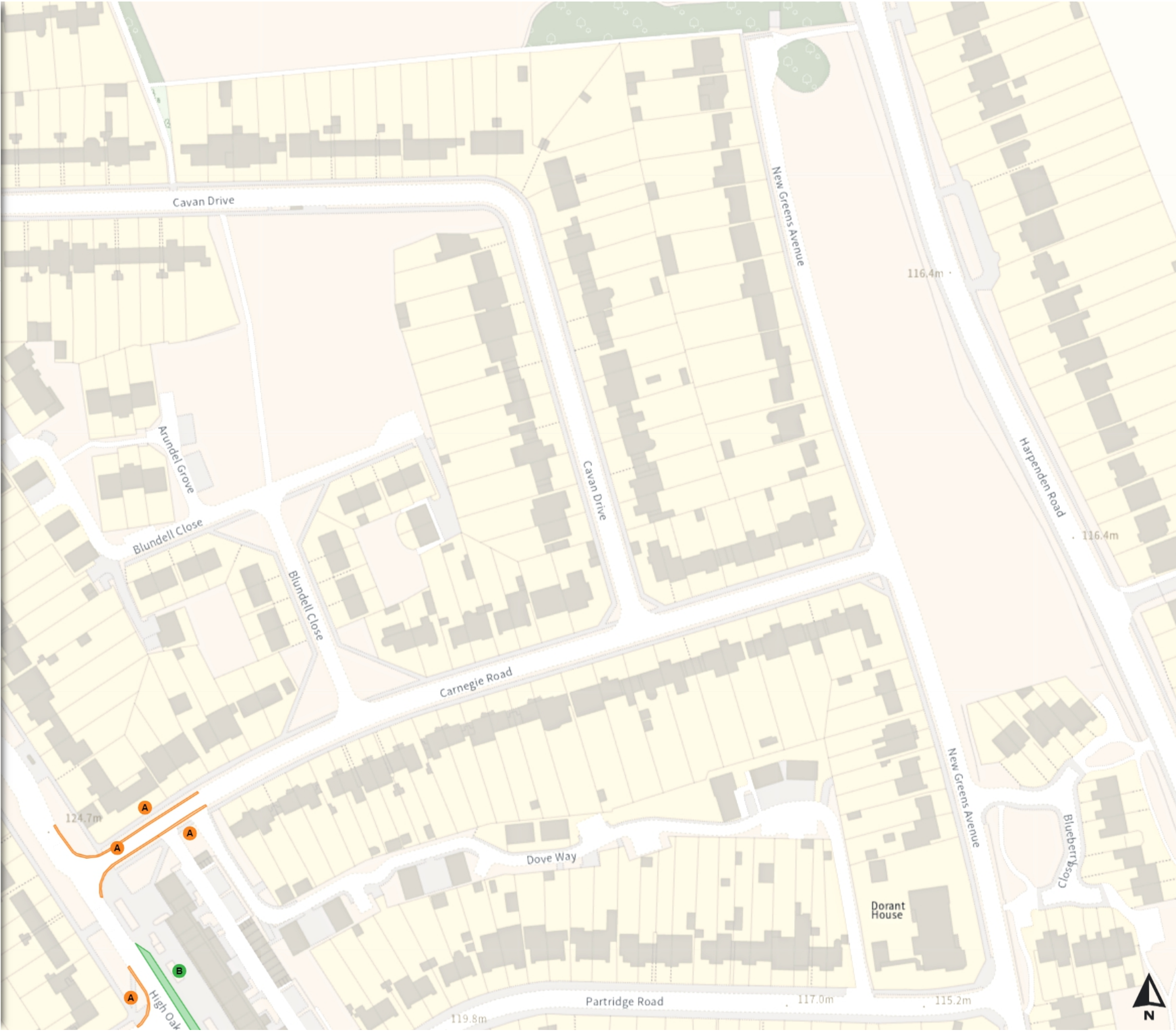
 At all times

0 20 40 60m

Scale: 1:1250

North-West: 209617.714, 514589.999
South-East: 209251.003, 515029.952

© Crown copyright and database rights 2023 Ordnance Survey.
You are not permitted to copy, sub-license, distribute or sell any of this
data to third parties in any form. Licence number 100018953




THE ST ALBANS CITY AND DISTRICT COUNCIL
(CONTROL OF PARKING) ORDER 2023

Map 52 of 191 Made 12/06/23


Added

 No waiting at any time

 At all times

Non-Traffic Order Items

 Bus stop

 07:00-19:00

0 20 40 60m

Scale: 1:1250

North-West: 209627.463, 515017.65
South-East: 209260.789, 515457.634


© Crown copyright and database rights 2023 Ordnance Survey.
You are not permitted to copy, sub-license, distribute or sell any of this
data to third parties in any form. Licence number 100018953



THE ST ALBANS CITY AND DISTRICT COUNCIL
(CONTROL OF PARKING) ORDER 2023

Map 53 of 191 Made 12/06/23

Added

 Prohibition of stopping on school entrance markings

 Mon-Fri 08:00-17:00

 Permit Parking Area (Zone DR)

 Mon-Fri 08:30-09:30

Mon-Fri 14:30-15:30



0 20 40 60m

Scale: 1:1250

North-West: 209656.937, 516300.972
South-East: 209290.374, 516741.051


© Crown copyright and database rights 2023 Ordnance Survey.
You are not permitted to copy, sub-license, distribute or sell any of this
data to third parties in any form. Licence number 100018953


THE ST ALBANS CITY AND DISTRICT COUNCIL
(CONTROL OF PARKING) ORDER 2023

Map 54 of 191 Made 12/06/23

Added


 Disabled persons' badge holders parking place


 At all times


 No waiting

 Mon-Fri 14:45-15:45

 Free parking place

 At all times

 No waiting

 Mon-Fri 08:00-09:00

Non-Traffic Order Items

 Bus stop

 07:00-19:00

0 20 40 60m

Scale: 1:1250

North-West: 209666.832, 516728.621
South-East: 209300.305, 517168.732

© Crown copyright and database rights 2023 Ordnance Survey.
You are not permitted to copy, sub-license, distribute or sell any of this data to third parties in any form. Licence number 100018953





THE ST ALBANS CITY AND DISTRICT COUNCIL
(CONTROL OF PARKING) ORDER 2023


Map 55 of 191 Made 12/06/23

Added

 No waiting at any time


 At all times

 Disabled persons' badge holders parking place

 At all times

Non-Traffic Order Items

 Bus stop

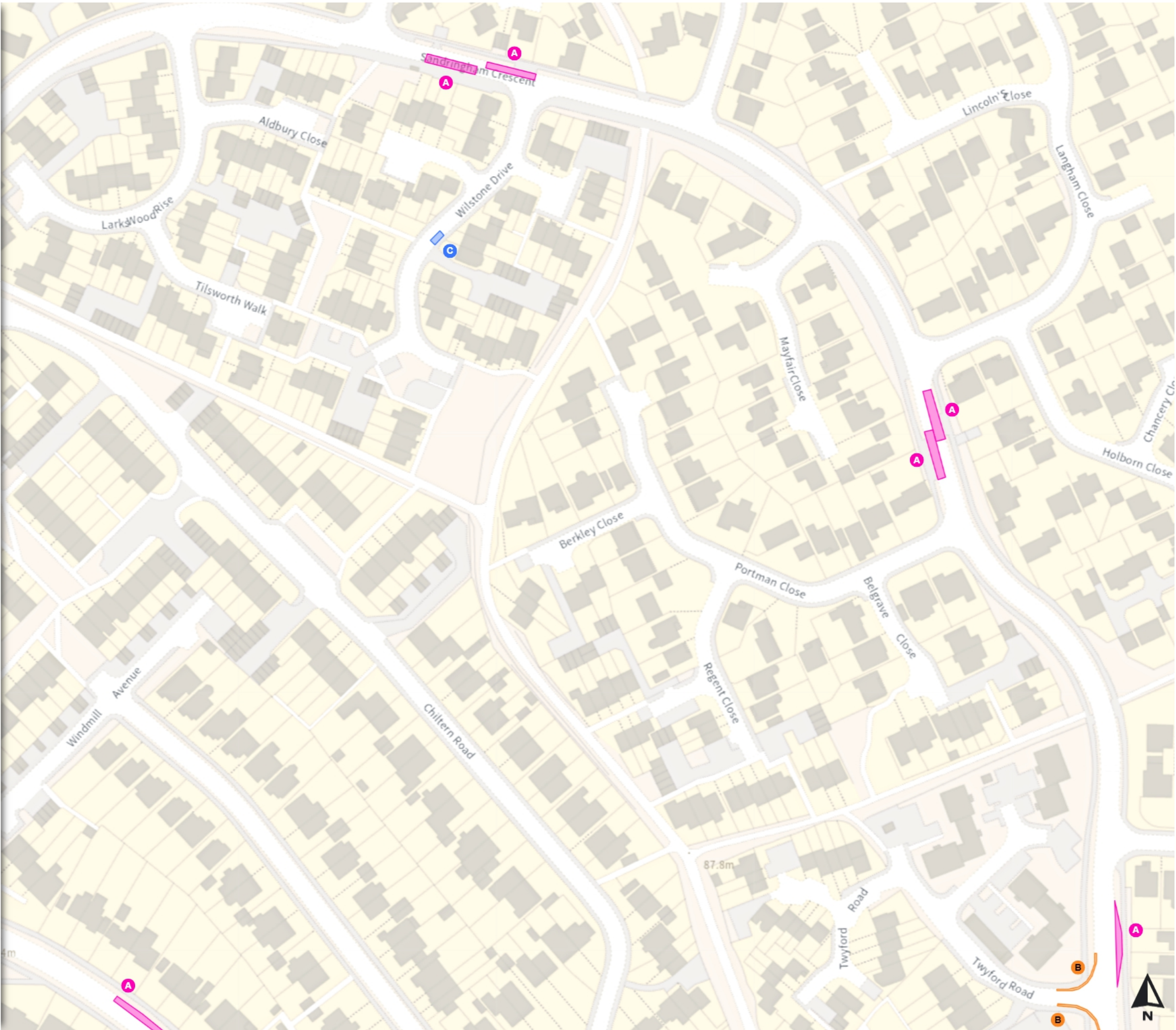
 07:00-19:00

0 20 40 60m

Scale: 1:1250

North-West: 209676.763, 517156.271
South-East: 209310.273, 517596.413

© Crown copyright and database rights 2023 Ordnance Survey.
You are not permitted to copy, sub-license, distribute or sell any of this
data to third parties in any form. Licence number 100018953





THE ST ALBANS CITY AND DISTRICT COUNCIL
(CONTROL OF PARKING) ORDER 2023


Map 56 of 191 Made 12/06/23

Added


 No waiting at any time

 At all times

 Disabled persons' badge holders parking place

 At all times

 Free parking place

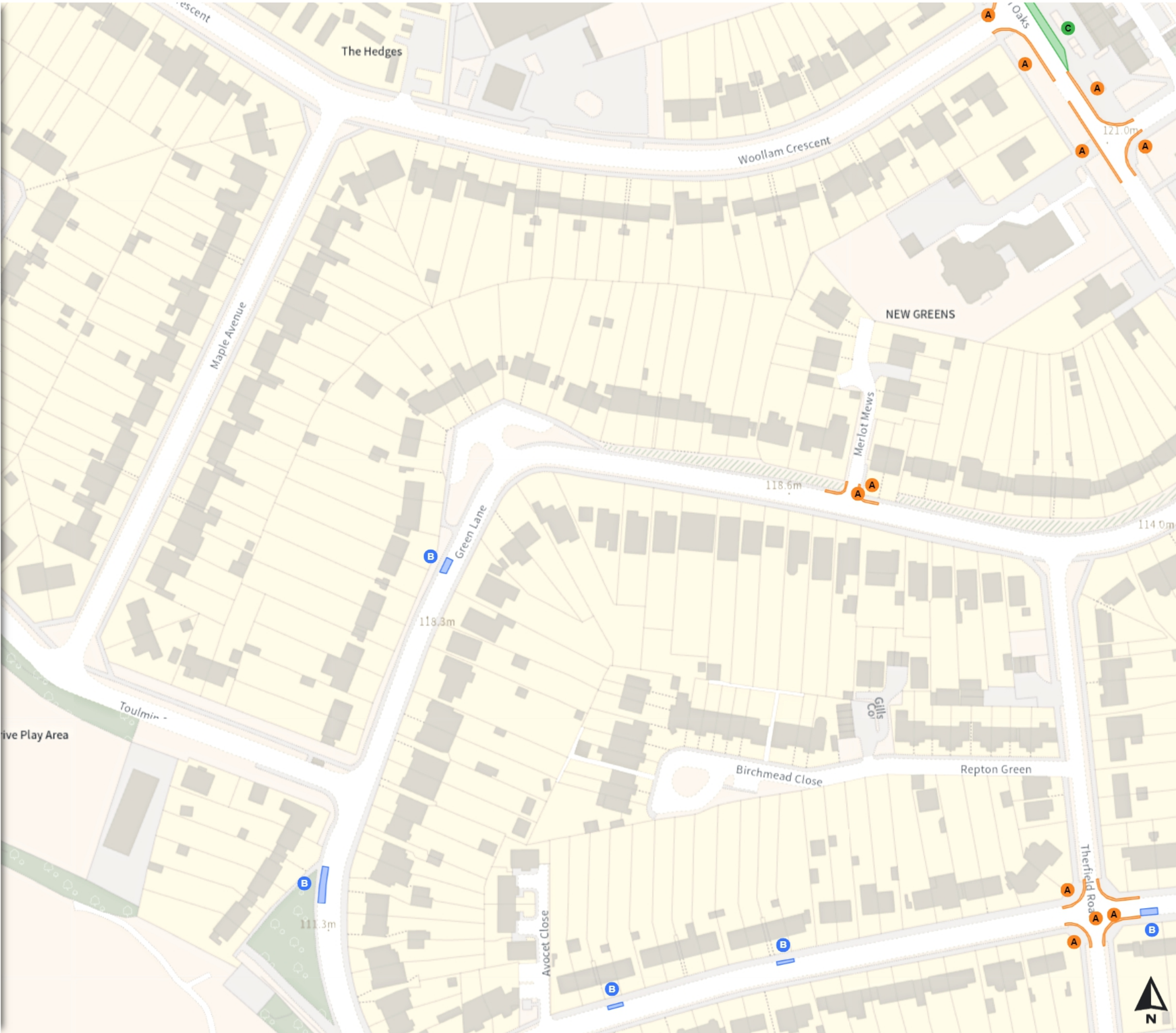
 At all times

0 20 40 60m

Scale: 1:1250

North-West: 209241.504, 514288.232
South-East: 208874.739, 514728.193

© Crown copyright and database rights 2023 Ordnance Survey.
You are not permitted to copy, sub-license, distribute or sell any of this
data to third parties in any form. Licence number 100018953



THE ST ALBANS CITY AND DISTRICT COUNCIL
(CONTROL OF PARKING) ORDER 2023


Map 57 of 191 Made 12/06/23

Added

 No waiting at any time

 At all times

 Disabled persons' badge holders parking place

 At all times

0 20 40 60m

Scale: 1:1250

North-West: 209251.227, 514715.915
South-East: 208884.499, 515155.908

© Crown copyright and database rights 2023 Ordnance Survey.
You are not permitted to copy, sub-license, distribute or sell any of this
data to third parties in any form. Licence number 100018953




THE ST ALBANS CITY AND DISTRICT COUNCIL
(CONTROL OF PARKING) ORDER 2023

Map 58 of 191 Made 12/06/23

Added

 No waiting at any time

 At all times



0 20 40 60m

Scale: 1:1250

North-West: 209260.991, 515143.782
South-East: 208894.3, 515583.807

© Crown copyright and database rights 2023 Ordnance Survey.
You are not permitted to copy, sub-license, distribute or sell any of this
data to third parties in any form. Licence number 100018953


THE ST ALBANS CITY AND DISTRICT COUNCIL
(CONTROL OF PARKING) ORDER 2023


Map 59 of 191 Made 12/06/23

Added


 No waiting at any time

 At all times




 No waiting

 Mon-Sat 08:30-18:30


 Disabled persons' badge holders parking place

 At all times


 Free parking place


 Mon-Sat 08:30-18:30  1h  1h

 Free parking place

 At all times

Non-Traffic Order Items

 Bus stop

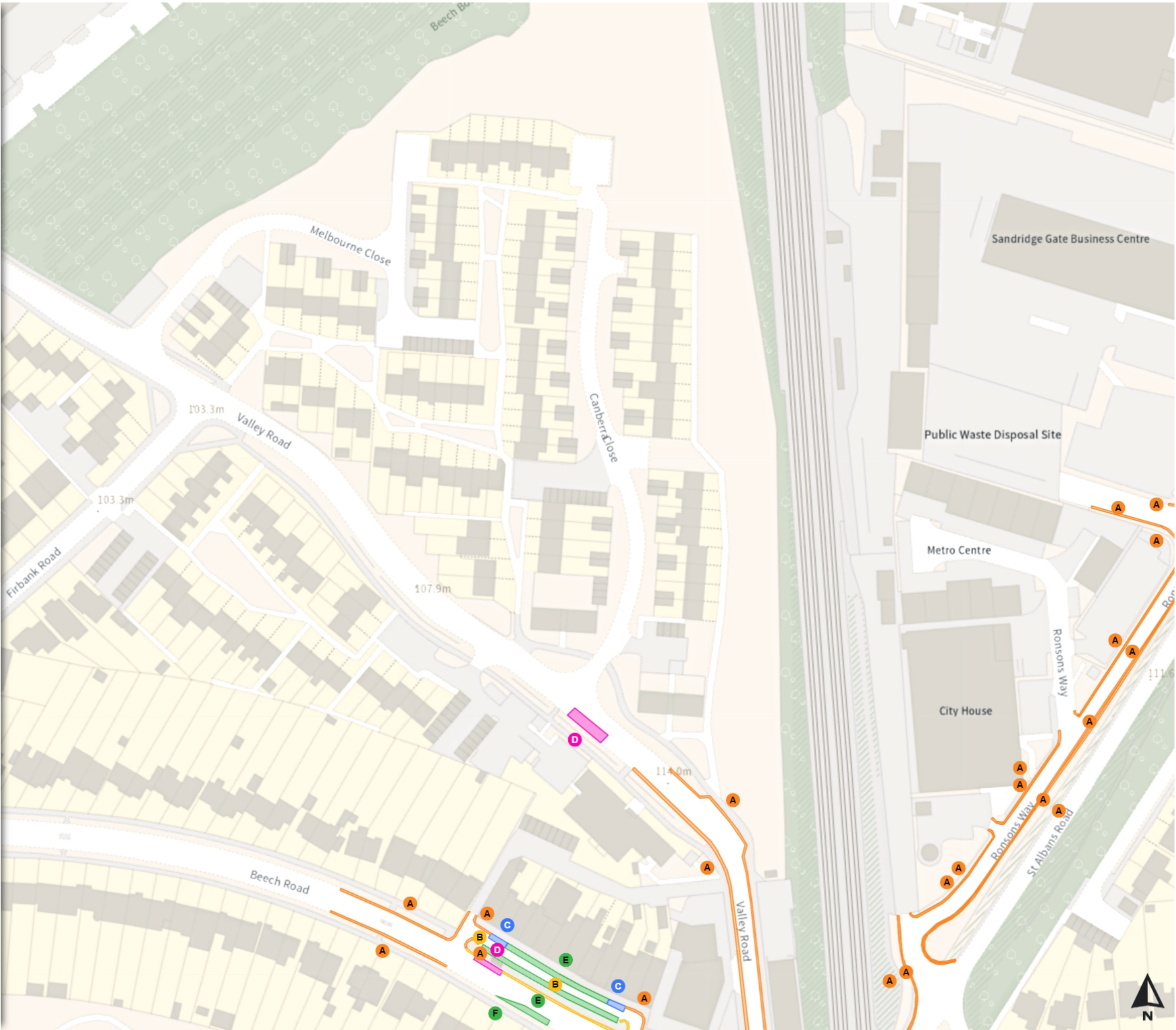
 07:00-19:00

0 20 40 60m

Scale: 1:1250

North-West: 209270.787, 515571.464
South-East: 208904.133, 516011.52

© Crown copyright and database rights 2023 Ordnance Survey.
You are not permitted to copy, sub-license, distribute or sell any of this
data to third parties in any form. Licence number 100018953




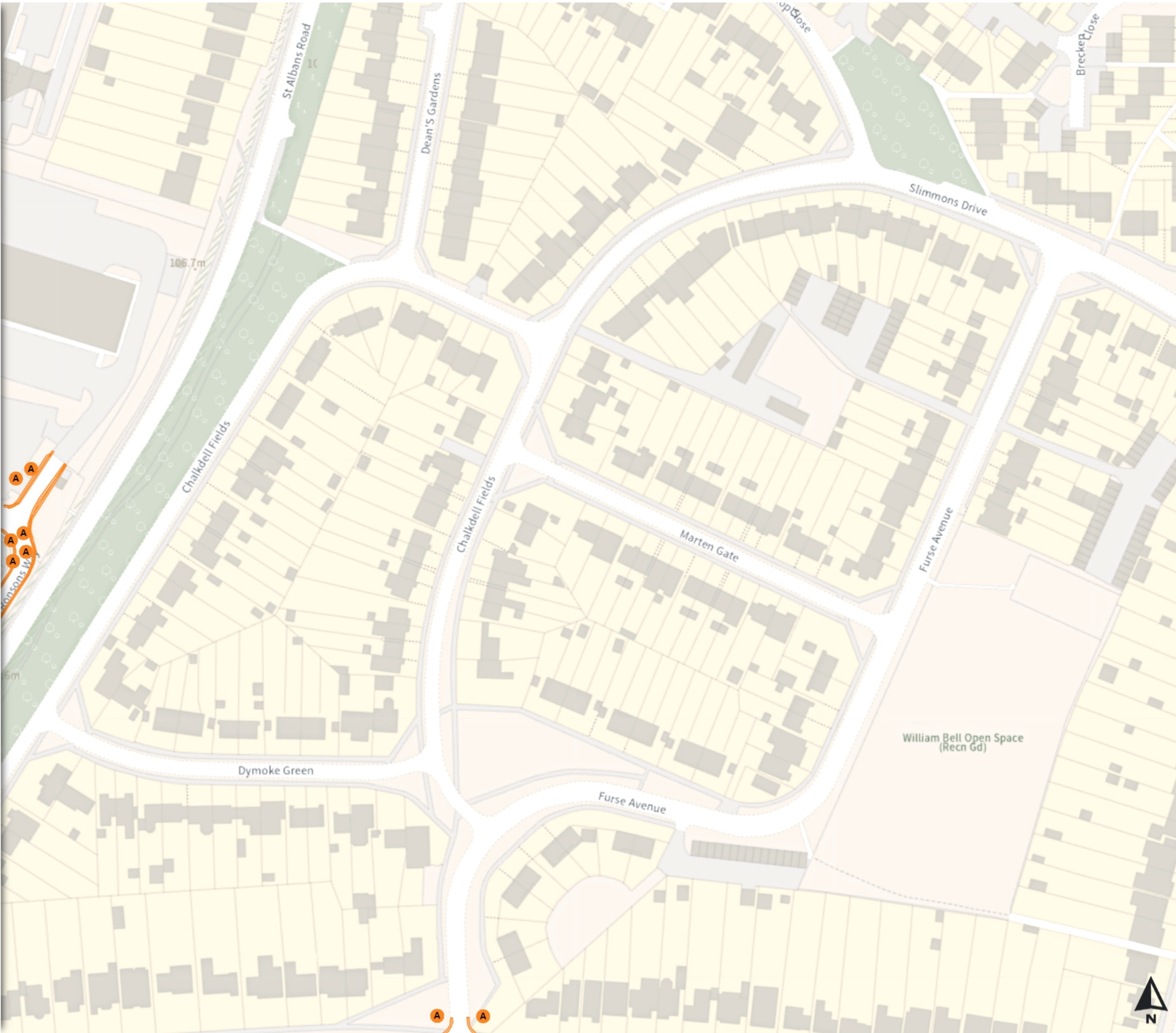
THE ST ALBANS CITY AND DISTRICT COUNCIL
(CONTROL OF PARKING) ORDER 2023

Map 60 of 191 Made 12/06/23

Added

 No waiting at any time

 At all times



0 20 40 60m

Scale: 1:1250



North-West: 209280.623, 515999.331
South-East: 208914.006, 516439.419


© Crown copyright and database rights 2023 Ordnance Survey.
You are not permitted to copy, sub-license, distribute or sell any of this
data to third parties in any form. Licence number 100018953



THE ST ALBANS CITY AND DISTRICT COUNCIL
(CONTROL OF PARKING) ORDER 2023



Map 61 of 191 Made 12/06/23



Added

 **No waiting**
 **Mon-Fri 02:45-03:45**

 **No waiting at any time**
 **At all times**

 **Prohibition of stopping on school entrance markings**
 **Mon-Fri 08:00-17:00**

 **No waiting**
 **Mon-Fri 08:00-09:00**

 **Permit Parking Area (Zone DR)**
 **Mon-Fri 08:30-09:30**
Mon-Fri 14:30-15:30

Non-Traffic Order Items

 **Bus stop**
 **07:00-19:00**

0 20 40 60m

Scale: 1:1250

North-West: 209290.492, 516427.012
South-East: 208923.912, 516867.132

© Crown copyright and database rights 2023 Ordnance Survey.
You are not permitted to copy, sub-license, distribute or sell any of this
data to third parties in any form. Licence number 100018953





THE ST ALBANS CITY AND DISTRICT COUNCIL
(CONTROL OF PARKING) ORDER 2023

Map 62 of 191 Made 12/06/23

Added


 No waiting at any time


 At all times

 No waiting

 Mon-Fri 08:00-09:00

Non-Traffic Order Items

 Bus stop

 07:00-19:00

0 20 40 60m

Scale: 1:1250

North-West: 209300.401, 516854.878
South-East: 208933.858, 517295.03

© Crown copyright and database rights 2023 Ordnance Survey.
You are not permitted to copy, sub-license, distribute or sell any of this
data to third parties in any form. Licence number 100018953



THE ST ALBANS CITY AND DISTRICT COUNCIL
(CONTROL OF PARKING) ORDER 2023

Map 63 of 191 Made 12/06/23


Added

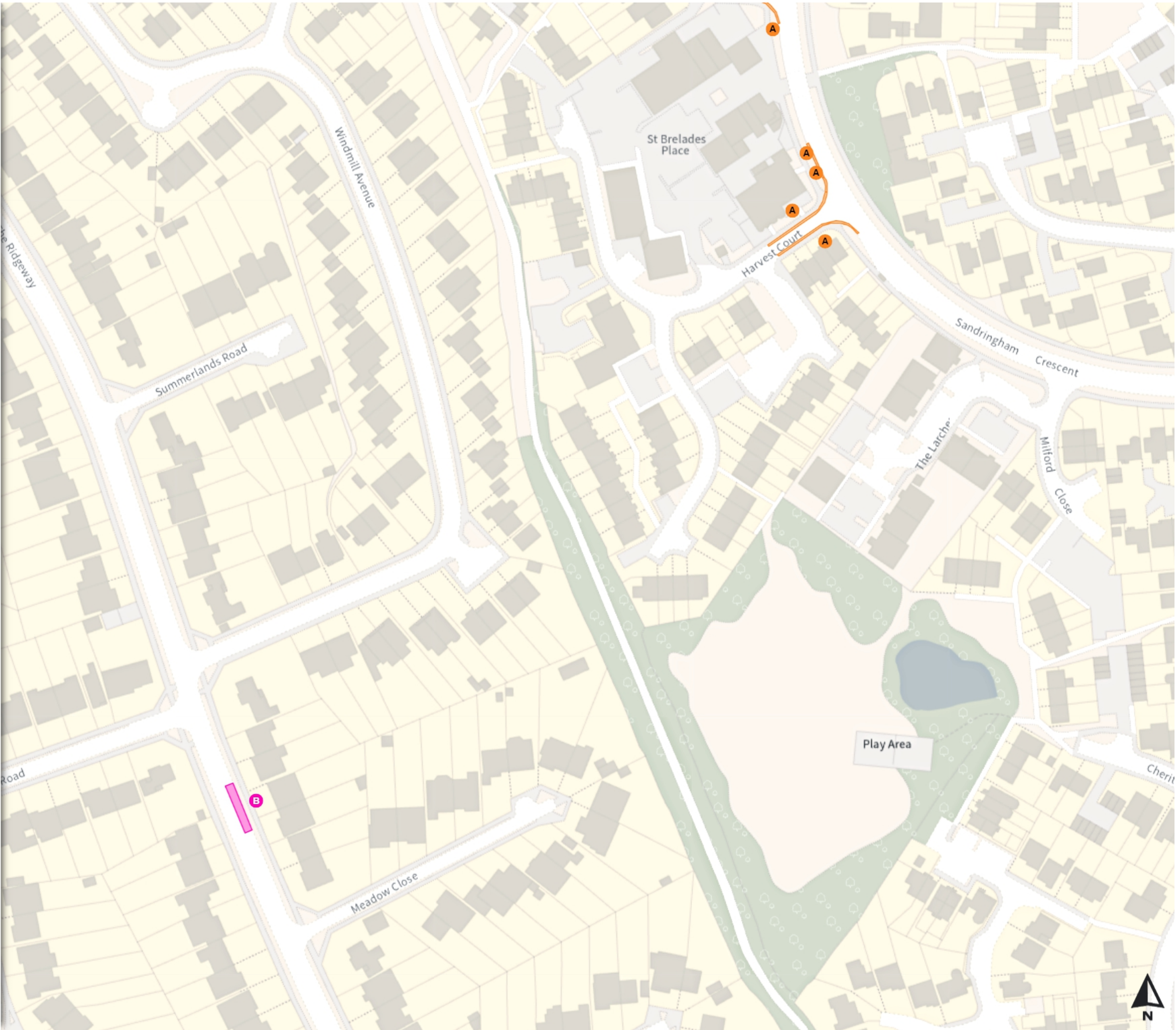
 No waiting at any time

 At all times

Non-Traffic Order Items

 Bus stop

 07:00-19:00



0 20 40 60m

Scale: 1:1250

North-West: 209310.342, 517282.559
South-East: 208943.836, 517722.742

© Crown copyright and database rights 2023 Ordnance Survey.
You are not permitted to copy, sub-license, distribute or sell any of this
data to third parties in any form. Licence number 100018953

THE ST ALBANS CITY AND DISTRICT COUNCIL
(CONTROL OF PARKING) ORDER 2023


Map 64 of 191 Made 12/06/23


Added

 No waiting at any time


 At all times

 Free parking place

 At all times


 No waiting

 Mon-Fri 08:30-18:00

 Shared use


 No waiting on the verge


At all times

 No waiting on the footway

At all times

Non-Traffic Order Items

 Bus stop

 07:00-19:00

0 20 40 60m

Scale: 1:1250

North-West: 208867.621, 514089.508
South-East: 208500.81, 514529.485

© Crown copyright and database rights 2023 Ordnance Survey.
You are not permitted to copy, sub-license, distribute or sell any of this
data to third parties in any form. Licence number 100018953




THE ST ALBANS CITY AND DISTRICT COUNCIL
(CONTROL OF PARKING) ORDER 2023


Map 65 of 191 Made 12/06/23


Added

 Free parking place


 At all times

 No waiting at any time

 At all times

 Prohibition of stopping on school entrance markings

 Mon-Fri 08:00-17:00


 Resident permit holders parking place (Zone HA)

 Mon-Fri 08:00-18:00

 Shared use

 No waiting on the verge


At all times

 No waiting on the footway


At all times

Non-Traffic Order Items

 Pedestrian crossing

 At all times

 Advisory disabled persons' badge holders parking place

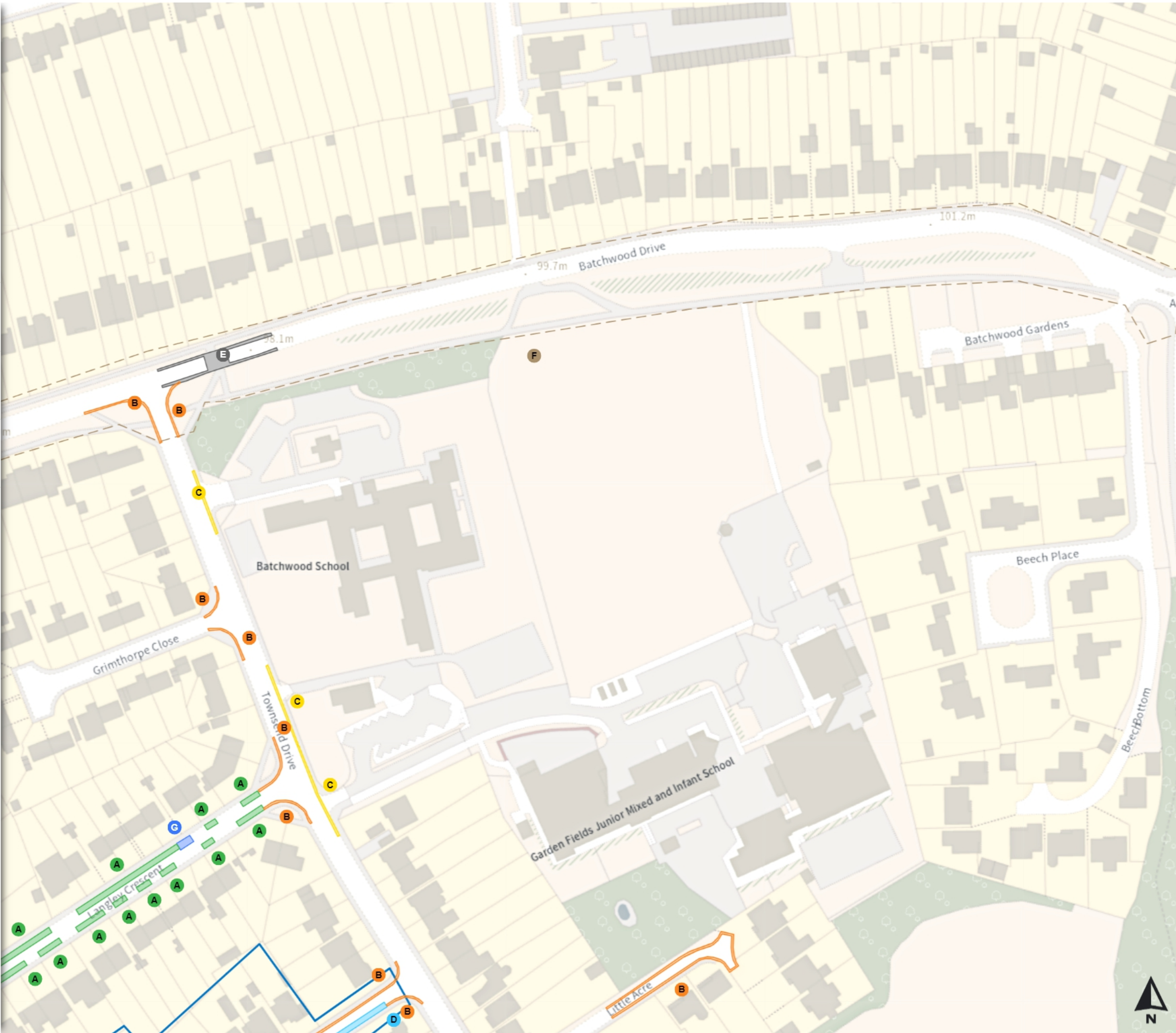
 At all times

0 20 40 60m

Scale: 1:1250

North-West: 208877.326, 514517.222
South-East: 208510.553, 514957.231

© Crown copyright and database rights 2023 Ordnance Survey.
You are not permitted to copy, sub-license, distribute or sell any of this
data to third parties in any form. Licence number 100018953





THE ST ALBANS CITY AND DISTRICT COUNCIL
(CONTROL OF PARKING) ORDER 2023

Map 66 of 191 Made 12/06/23

Added


 No waiting at any time

 At all times

 Shared use

 No waiting on the verge


At all times

 No waiting on the footway

At all times

Non-Traffic Order Items

 Bus stop

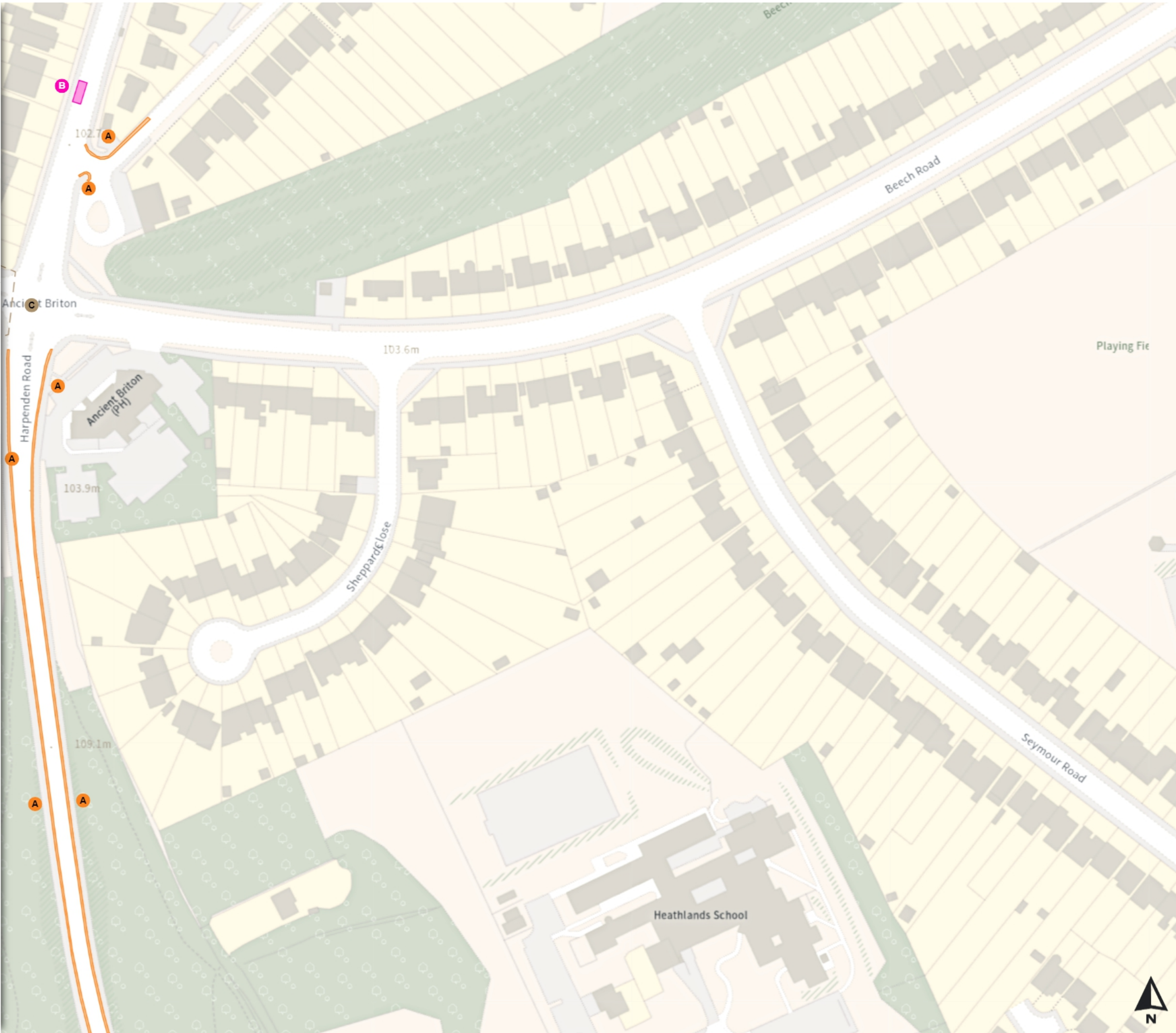
 07:00-19:00

0 20 40 60m

Scale: 1:1250

North-West: 208887.068, 514944.936
South-East: 208520.332, 515384.977

© Crown copyright and database rights 2023 Ordnance Survey.
You are not permitted to copy, sub-license, distribute or sell any of this
data to third parties in any form. Licence number 100018953



THE ST ALBANS CITY AND DISTRICT COUNCIL
(CONTROL OF PARKING) ORDER 2023


Map 67 of 191 Made 12/06/23

Added


 No waiting at any time

 At all times

 Free parking place

 At all times

 No waiting

 Mon-Sat 08:30-18:30

0 20 40 60m

Scale: 1:1250

North-West: 208896.851, 515372.834
South-East: 208530.152, 515812.907


© Crown copyright and database rights 2023 Ordnance Survey.
You are not permitted to copy, sub-license, distribute or sell any of this
data to third parties in any form. Licence number 100018953



THE ST ALBANS CITY AND DISTRICT COUNCIL
(CONTROL OF PARKING) ORDER 2023


Map 68 of 191 Made 12/06/23


Added




 Resident permit holders parking place (Zone MS)


 Mon-Fri 11:00-13:00


 No waiting at any time

 At all times


 Free parking place

 Mon-Sat 08:30-18:30  1h  1h

 No waiting

 Mon-Sat 08:30-18:30

 Disabled persons' badge holders parking place

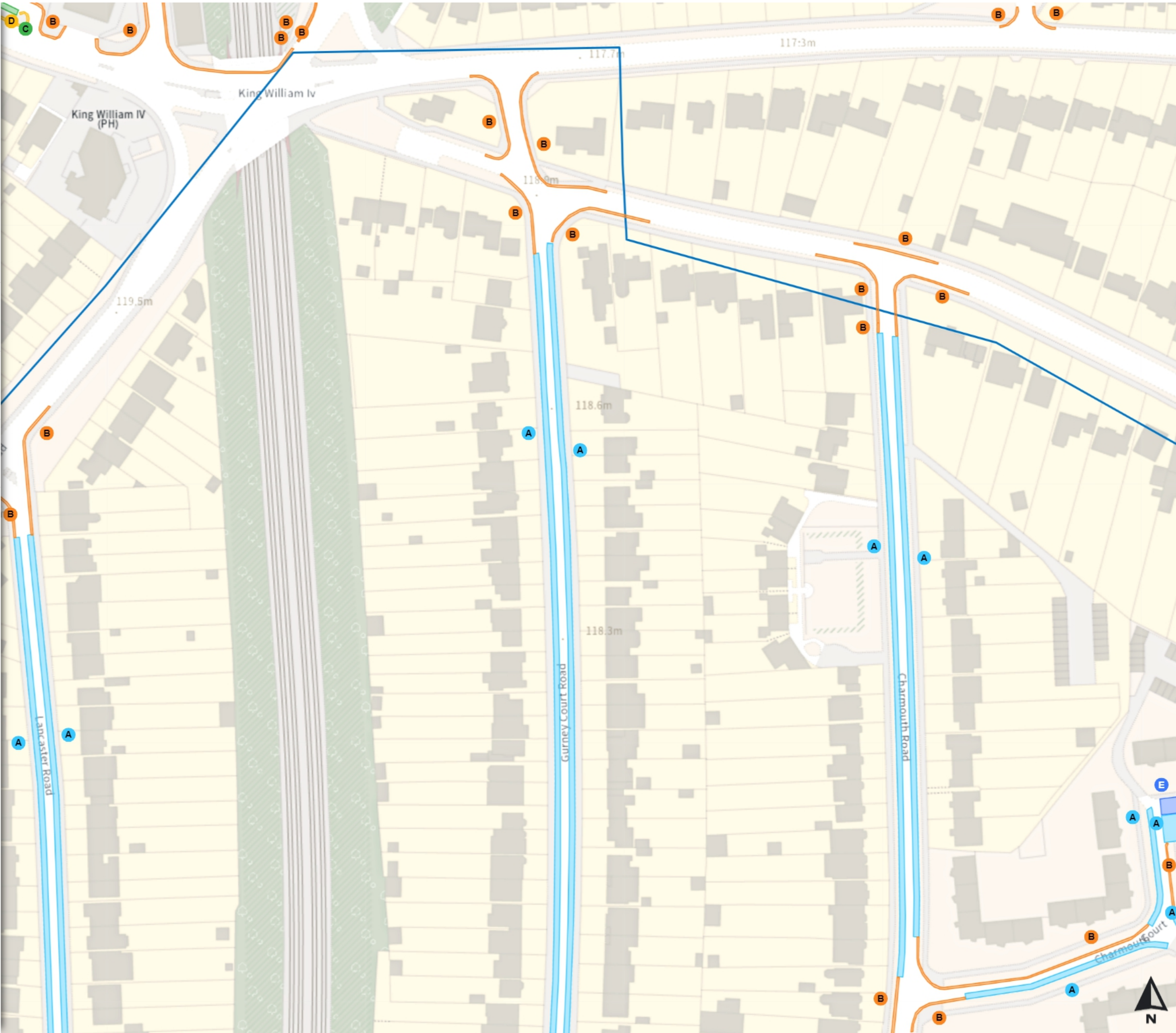
 At all times

0 20 40 60m

Scale: 1:1250

North-West: 208906.666, 515800.548
South-East: 208540.004, 516240.652

© Crown copyright and database rights 2023 Ordnance Survey.
You are not permitted to copy, sub-license, distribute or sell any of this
data to third parties in any form. Licence number 100018953





THE ST ALBANS CITY AND DISTRICT COUNCIL
(CONTROL OF PARKING) ORDER 2023


Map 69 of 191 Made 12/06/23

Added


 No waiting at any time


 At all times

 Resident permit holders parking place (Zone MS)

 Mon-Fri 11:00-13:00


 No waiting

 Mon-Fri 02:45-03:45

 No waiting


 Mon-Fri 08:00-09:00

 Disabled persons' badge holders parking place

 At all times

Non-Traffic Order Items

 Pedestrian crossing

 At all times

0 20 40 60m

Scale: 1:1250

North-West: 208916.521, 516228.446
South-East: 208549.896, 516668.582

© Crown copyright and database rights 2023 Ordnance Survey.
You are not permitted to copy, sub-license, distribute or sell any of this
data to third parties in any form. Licence number 100018953





THE ST ALBANS CITY AND DISTRICT COUNCIL (CONTROL OF PARKING) ORDER 2023


Map 70 of 191 Made 12/06/23

Added

 No waiting at any time

 At all times

 No waiting

 Mon-Sat 08:30-18:30

 Shared use


 No waiting at any time


At all times


 No loading at any time


At all times

Non-Traffic Order Items


 Bus stand

 07:00-19:00

 Bus stop

 07:00-19:00

 Pedestrian crossing

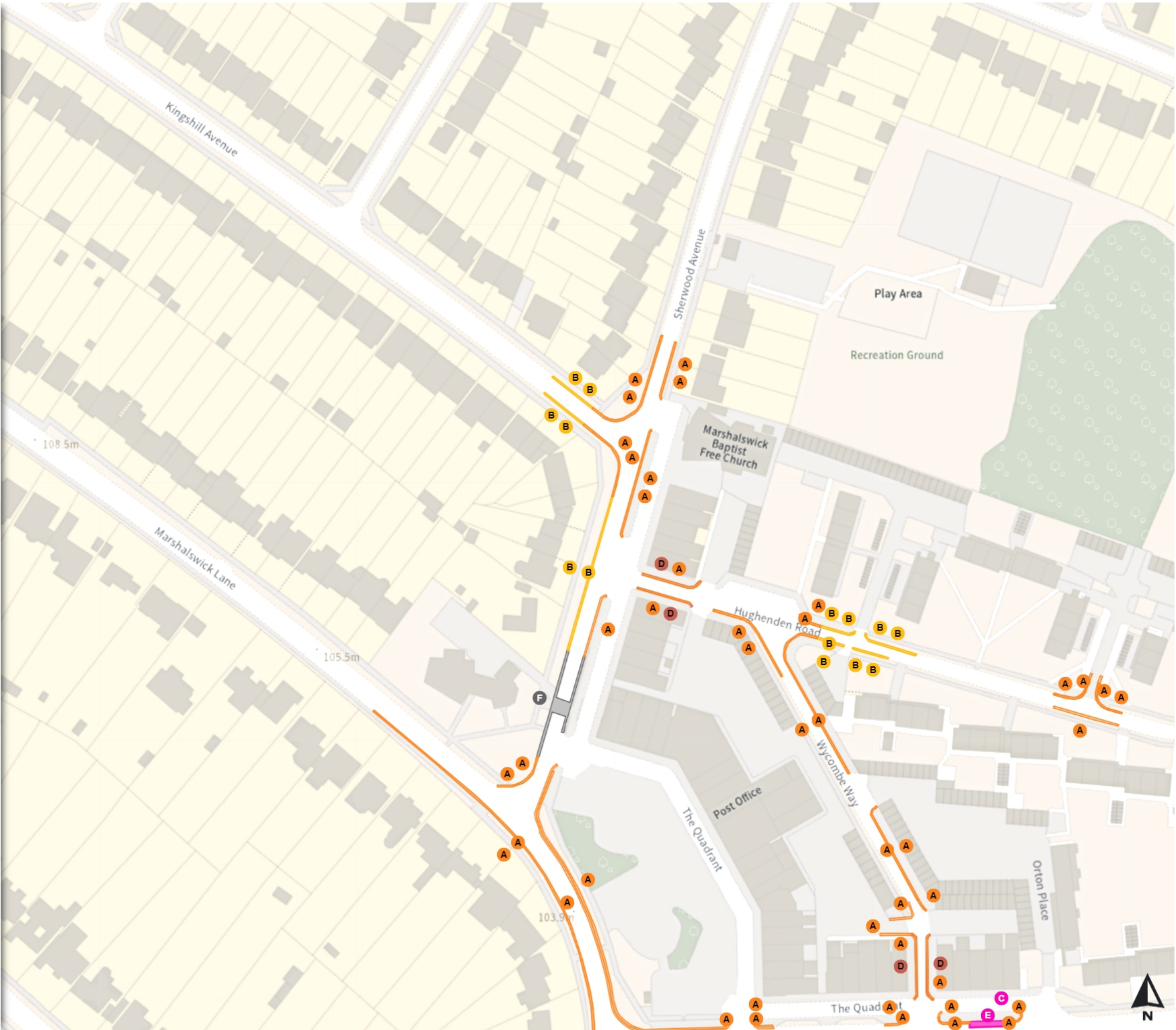
 At all times

0 20 40 60m

Scale: 1:1250

North-West: 208926.409, 516656.158
South-East: 208559.821, 517096.326

© Crown copyright and database rights 2023 Ordnance Survey.
You are not permitted to copy, sub-license, distribute or sell any of this data to third parties in any form. Licence number 100018953





THE ST ALBANS CITY AND DISTRICT COUNCIL
(CONTROL OF PARKING) ORDER 2023


Map 71 of 191 Made 12/06/23


Added


 No waiting at any time

 A At all times


 Disabled persons' badge holders parking place

 B At all times


 Prohibition of stopping on school entrance markings


 D Mon-Fri 08:00-17:00

 No waiting at any time

 E At all times
At all times

Non-Traffic Order Items

 Bus stop

 C 07:00-19:00

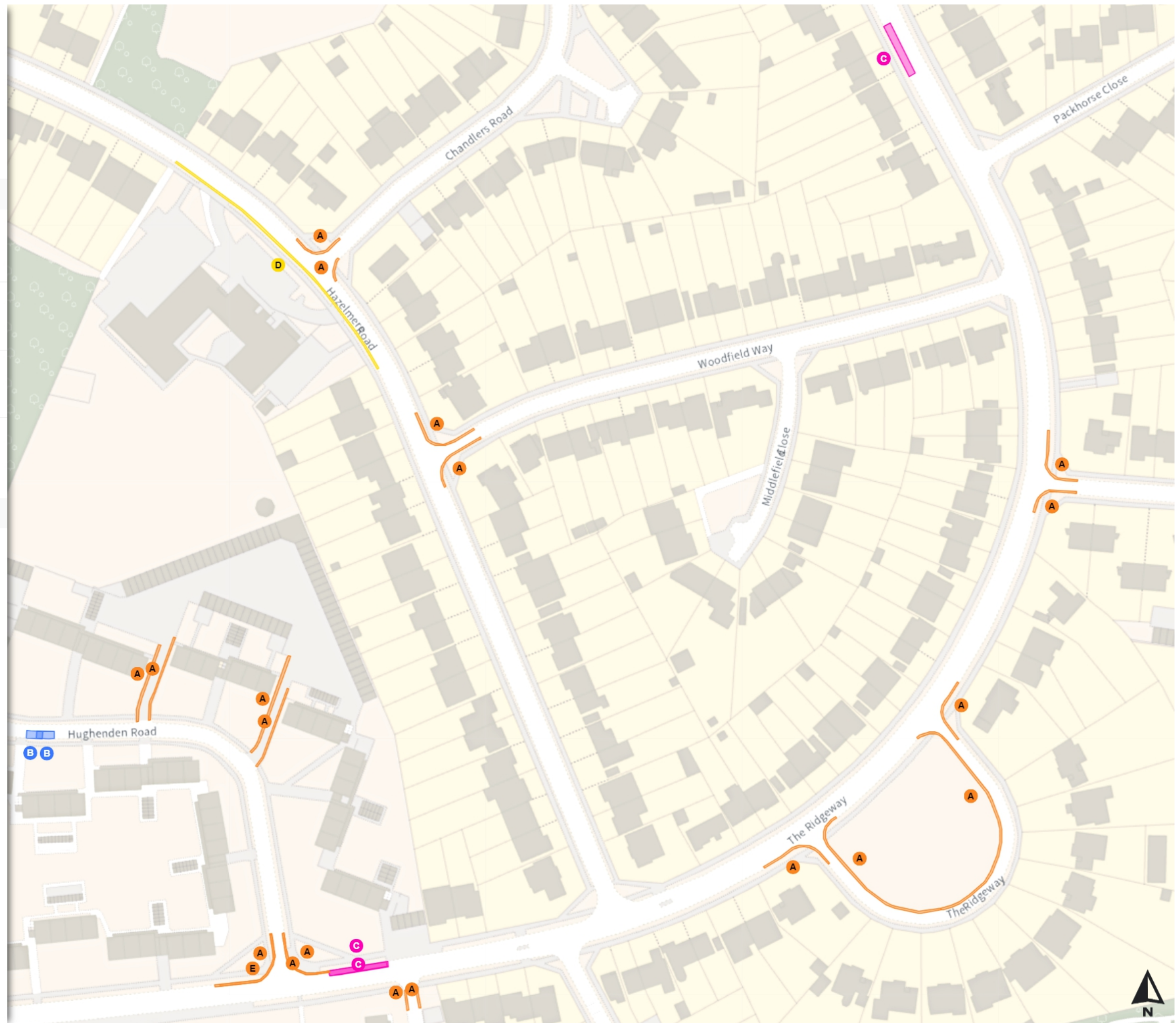
0 20 40 60m

Scale: 1:1250

North-West: 208936.337, 517084.056
South-East: 208569.786, 517524.255

© Crown copyright and database rights 2023 Ordnance Survey.

You are not permitted to copy, sub-license, distribute or sell any of this data to third parties in any form. Licence number 100018953




THE ST ALBANS CITY AND DISTRICT COUNCIL
(CONTROL OF PARKING) ORDER 2023


Map 72 of 191 Made 12/06/23

Added


 No waiting at any time

 At all times


 Free parking place

 At all times


 Shared use


 No waiting on the verge

At all times

 No waiting on the footway


At all times


 Disabled persons' badge holders parking place


 At all times

Non-Traffic Order Items

 Advisory disabled persons' badge holders parking place

 At all times

 Bus stop

 At all times

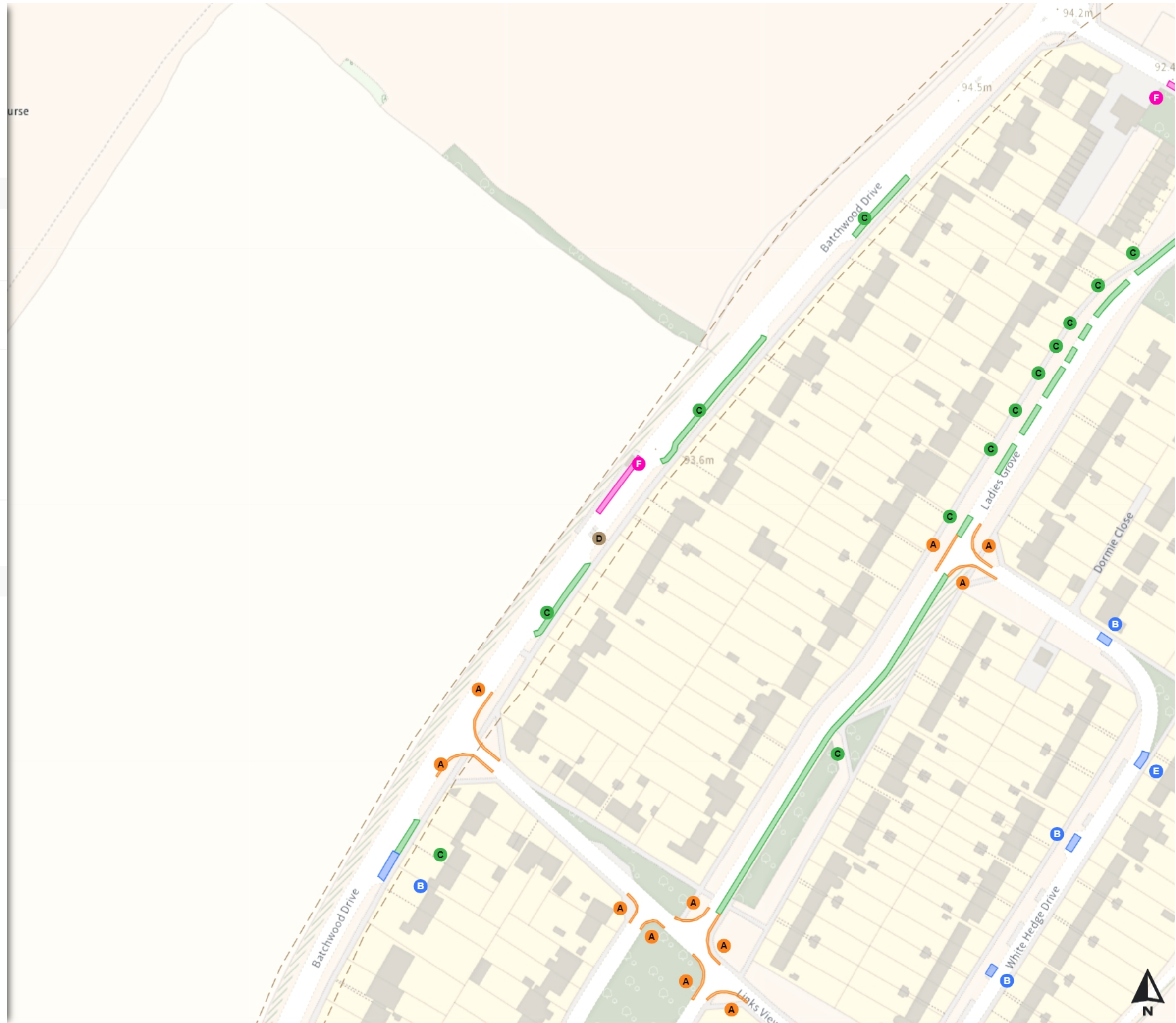
0 20 40 60m

Scale: 1:1250

North-West: 208490.95, 513768.223
South-East: 208124.084, 514208.208

© Crown copyright and database rights 2023 Ordnance Survey.

You are not permitted to copy, sub-license, distribute or sell any of this data to third parties in any form. Licence number 100018953





THE ST ALBANS CITY AND DISTRICT COUNCIL
(CONTROL OF PARKING) ORDER 2023


Map 73 of 191 Made 12/06/23


Added

 Free parking place

 At all times

 No waiting at any time

 At all times

 Resident permit holders parking place (Zone HA)


 Mon-Fri 08:00-18:00


 No waiting


 Mon-Fri 08:00-18:00

Non-Traffic Order Items

 Advisory disabled persons' badge holders parking place

 At all times

 Bus stop

 At all times

0 20 40 60m

Scale: 1:1250

North-West: 208500.628, 514195.968
South-East: 208133.799, 514635.985

© Crown copyright and database rights 2023 Ordnance Survey.
You are not permitted to copy, sub-license, distribute or sell any of this
data to third parties in any form. Licence number 100018953





THE ST ALBANS CITY AND DISTRICT COUNCIL
(CONTROL OF PARKING) ORDER 2023

Map 74 of 191 Made 12/06/23


Added

 No waiting at any time

 At all times

 Resident permit holders parking place (Zone HA)

 Mon-Fri 08:00-18:00

 Resident permit holders parking place (Zone R)

 Mon-Fri 10:30-12:30

0 20 40 60m

Scale: 1:1250

North-West: 208510.346, 514623.899
South-East: 208143.554, 515063.948


© Crown copyright and database rights 2023 Ordnance Survey.
You are not permitted to copy, sub-license, distribute or sell any of this
data to third parties in any form. Licence number 100018953




THE ST ALBANS CITY AND DISTRICT COUNCIL
(CONTROL OF PARKING) ORDER 2023




Map 75a of 191 Made 12/06/23

Added


 No waiting at any time


 At all times


 Free parking place


 Mon-Fri 08:30-18:00  1h  1h


 Permit holders parking place (Zone SR)


 Mon-Fri 09:30-11:30 13:30-14:30



 Resident permit holders parking place (Zone SR)

 Mon-Fri 09:30-11:30



Mon-Fri 13:30-14:30 

 Shared use


 Resident permit holders parking place (Zone SR)

Mon-Fri 08:30-18:00  30m  1h


 Free parking place

Mon-Fri 08:30-18:00  30m  1h

 Permit Parking Area (Zone SR)

 Mon-Fri 09:30-11:30 13:30-14:30

 Permit Parking Area (PPA (SR))

 Mon-Fri 09:30-11:30 13:30-14:30

0 20 40 60m

Scale: 1:1250

North-West: 208520.097, 515051.644

South-East: 208153.342, 515491.724

© Crown copyright and database rights 2023 Ordnance Survey.





You are not permitted to copy, sub-license, distribute or sell any of this data to third parties in any form. Licence number 100018953



THE ST ALBANS CITY AND DISTRICT COUNCIL
(CONTROL OF PARKING) ORDER 2023

Map 75b of 191 Made 12/06/23

Non-Traffic Order Items

-  Bus stop
-  At all times
-  Pedestrian crossing
-  At all times

0 20 40 60m

Scale: 1:1250

North-West: 208520.097, 515051.644
South-East: 208153.342, 515491.724

© Crown copyright and database rights 2023 Ordnance Survey.
You are not permitted to copy, sub-license, distribute or sell any of this
data to third parties in any form. Licence number 100018953





THE ST ALBANS CITY AND DISTRICT COUNCIL
(CONTROL OF PARKING) ORDER 2023

Map 76a of 191 Made 12/06/23


Added

 No waiting at any time


 At all times


 Resident permit holders parking place (Zone MS)


 Mon-Fri 11:00-13:00

 Prohibition of stopping on school entrance markings

 Mon-Fri 08:00-17:00

 Resident permit holders parking place (Zone SR)


 Mon-Fri 09:30-11:30



Mon-Fri 13:30-14:30 

 Resident permit holders parking place (Zone MS)



 Mon-Fri 11:00-13:00


 Shared use


 Resident permit holders parking place (Zone SR)


Mon-Fri 08:30-18:00  

 Free parking place

Mon-Fri 08:30-18:00  

 Disabled persons' badge holders parking place

 At all times

 Permit Parking Area (Zone SR)

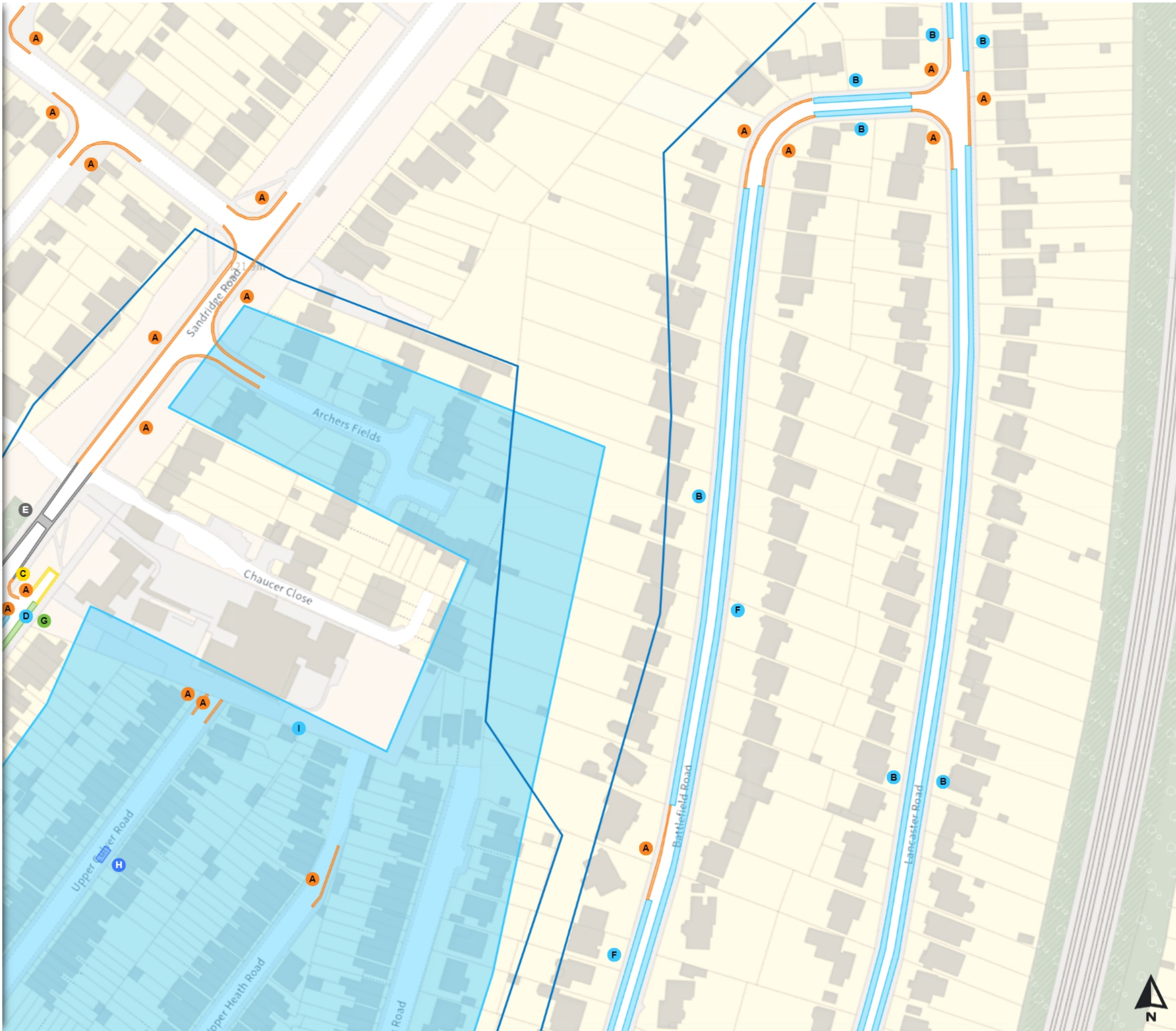
 Mon-Fri 09:30-11:30 13:30-14:30

0 20 40 60m

Scale: 1:1250

North-West: 208529.888, 515479.574
South-East: 208163.17, 515919.686

© Crown copyright and database rights 2023 Ordnance Survey.
You are not permitted to copy, sub-license, distribute or sell any of this
data to third parties in any form. Licence number 100018953




THE ST ALBANS CITY AND DISTRICT COUNCIL
(CONTROL OF PARKING) ORDER 2023

Map 76b of 191 Made 12/06/23

Non-Traffic Order Items

 Pedestrian crossing

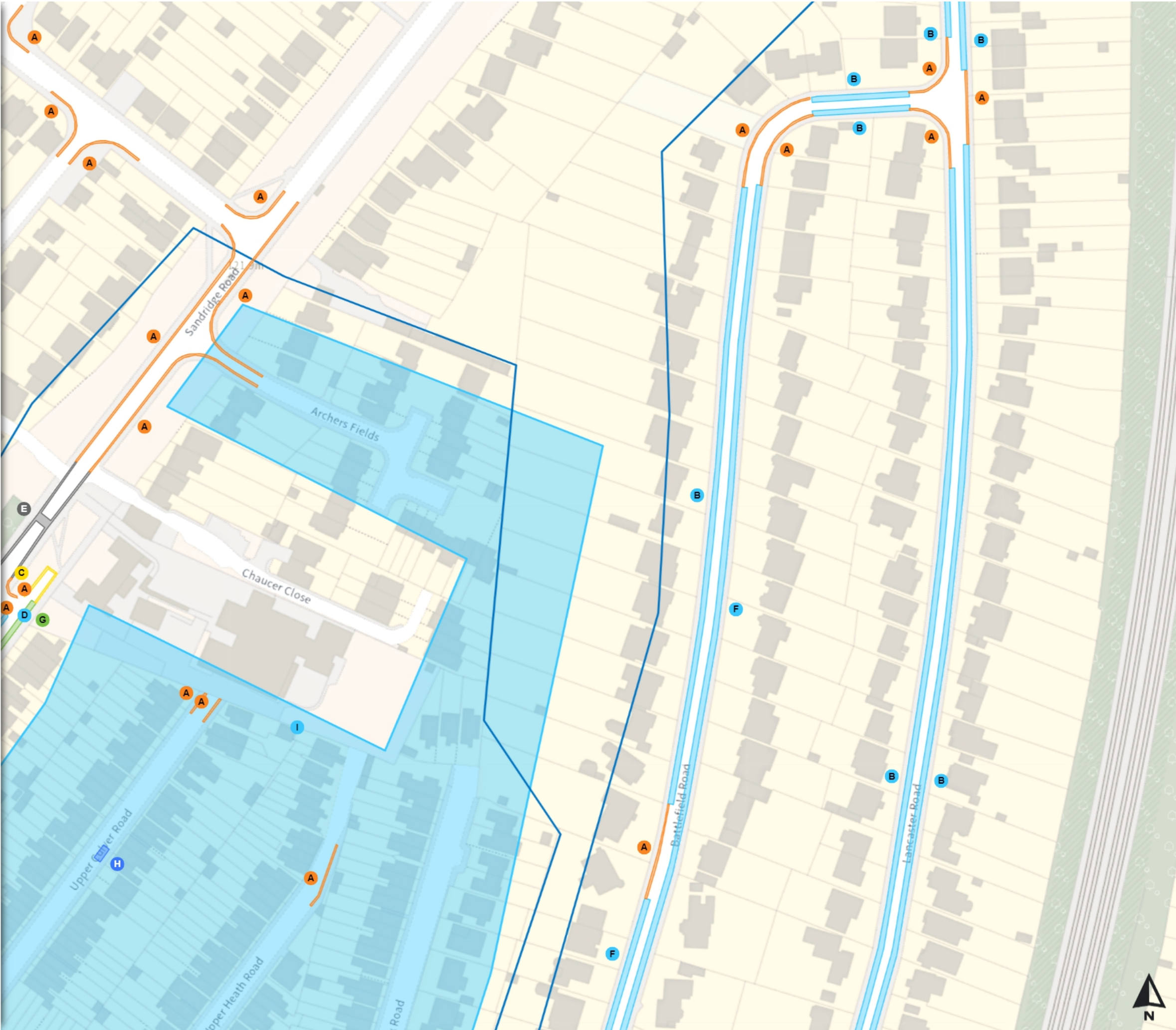
 At all times

0 20 40 60m

Scale: 1:1250

North-West: 208529.888, 515479.574
South-East: 208163.17, 515919.686


© Crown copyright and database rights 2023 Ordnance Survey.
You are not permitted to copy, sub-license, distribute or sell any of this
data to third parties in any form. Licence number 100018953




THE ST ALBANS CITY AND DISTRICT COUNCIL
(CONTROL OF PARKING) ORDER 2023


Map 77 of 191 Made 12/06/23

Added

 Resident permit holders parking place (Zone MS)

 Mon-Fri 11:00-13:00

 No waiting at any time

 At all times

0 20 40 60m

Scale: 1:1250

North-West: 208539.712, 515907.319
South-East: 208173.031, 516347.462


© Crown copyright and database rights 2023 Ordnance Survey.
You are not permitted to copy, sub-license, distribute or sell any of this
data to third parties in any form. Licence number 100018953



THE ST ALBANS CITY AND DISTRICT COUNCIL
(CONTROL OF PARKING) ORDER 2023


Map 78 of 191 Made 12/06/23

Added

 Resident permit holders parking place (Zone MS)

 Mon-Fri 11:00-13:00

 No waiting at any time

 At all times

0 20 40 60m

Scale: 1:1250

North-West: 208549.576, 516335.248
South-East: 208182.932, 516775.423

© Crown copyright and database rights 2023 Ordnance Survey.
You are not permitted to copy, sub-license, distribute or sell any of this
data to third parties in any form. Licence number 100018953





THE ST ALBANS CITY AND DISTRICT COUNCIL
(CONTROL OF PARKING) ORDER 2023


Map 79 of 191 Made 12/06/23

Added


 No waiting at any time


 At all times


 Disabled persons' badge holders parking place


 At all times

Non-Traffic Order Items


 Bus stand

 07:00-19:00

 Bus stop

 07:00-19:00

 Pedestrian crossing

 At all times

0 20 40 60m

Scale: 1:1250

North-West: 208559.472, 516762.992
South-East: 208192.865, 517203.199

© Crown copyright and database rights 2023 Ordnance Survey.
You are not permitted to copy, sub-license, distribute or sell any of this
data to third parties in any form. Licence number 100018953

