



THE ST ALBANS CITY AND DISTRICT COUNCIL
(CONTROL OF PARKING) ORDER 2023


Map 80a of 191 Made 12/06/23

Added

 **No waiting at any time**

 **A** At all times

 **Shared use**


 **D** Paid-for parking place


Mon-Fri 10:30-12:30 ⌚ 1h

Voucher Parking ⌚ £2.00/1h

 **D** Permit holders parking place (Zone T)

Mon-Fri 10:30-12:30


 **No waiting**

 **E** Mon-Fri 10:30-12:30

 **Shared use**


 **F** No waiting on the verge

At all times

 **F** No waiting on the footway


At all times

 **Free parking place**

 **G** At all times

Non-Traffic Order Items

 **Advisory disabled persons' badge holders parking place**

 **B** At all times

0 20 40 60m

Scale: 1:1250

North-West: 208118.027, 513613.484

South-East: 207751.12, 514053.489

© Crown copyright and database rights 2023 Ordnance Survey.


You are not permitted to copy, sub-license, distribute or sell any of this data to third parties in any form. Licence number 100018953




THE ST ALBANS CITY AND DISTRICT COUNCIL
(CONTROL OF PARKING) ORDER 2023

Map 80b of 191 Made 12/06/23

Non-Traffic Order Items

 Bus stop

 At all times

0 20 40 60m

Scale: 1:1250

North-West: 208118.027, 513613.484
South-East: 207751.12, 514053.489

© Crown copyright and database rights 2023 Ordnance Survey.
You are not permitted to copy, sub-license, distribute or sell any of this
data to third parties in any form. Licence number 100018953





THE ST ALBANS CITY AND DISTRICT COUNCIL
(CONTROL OF PARKING) ORDER 2023


Map 81 of 191 Made 12/06/23

Added

 No waiting at any time

 At all times

 Shared use


 Paid-for parking place


Mon-Sat 08:30-20:00 ⌚ 1h

Voucher Parking ⌚ £2.00/1h

 Permit holders parking place (Zone D)


Mon-Sat 08:30-20:00

 Disabled persons' badge holders parking place

 At all times

Non-Traffic Order Items

 Advisory disabled persons' badge holders parking place

 At all times

0 20 40 60m

Scale: 1:1250

North-West: 208127.695, 514041.446
South-East: 207760.825, 514481.483


© Crown copyright and database rights 2023 Ordnance Survey.
You are not permitted to copy, sub-license, distribute or sell any of this
data to third parties in any form. Licence number 100018953




THE ST ALBANS CITY AND DISTRICT COUNCIL
(CONTROL OF PARKING) ORDER 2023

Map 82a of 191 Made 12/06/23


Added


 **Shared use**

 **Paid-for parking place**
Mon-Sat 08:30-20:00 ⌚ 1h

Voucher Parking ⌚ £2.00/1h



 **Permit holders parking place (Zone D)**
Mon-Sat 08:30-20:00

 **Shared use**



 **Paid-for parking place**
Mon-Sat 08:30-20:00 ⌚ 1h



Voucher Parking ⌚ £2.00/1h

 **Permit holders parking place (Zone F)**
Mon-Sat 08:30-20:00

 **Resident permit holders parking place (Zone R)**
 Mon-Fri 10:30-12:30

 **No waiting at any time**
 At all times

 **Free parking place for goods vehicles, cars, motorcycles and disc holders**
 Mon-Fri 08:30-18:30 Ⓡ 30m ⌚ 1h

 **No waiting**
 Mon-Sat 08:30-18:30

0 20 40 60m

Scale: 1:1250

North-West: 208137.396, 514469.223
South-East: 207770.563, 514909.291

© Crown copyright and database rights 2023 Ordnance Survey.
You are not permitted to copy, sub-license, distribute or sell any of this data to third parties in any form. Licence number 100018953




THE ST ALBANS CITY AND DISTRICT COUNCIL
(CONTROL OF PARKING) ORDER 2023


Map 82b of 191 Made 12/06/23

Added

 Solo motorcycle parking place


 At all times

 Disabled persons' badge holders parking place

 At all times

Non-Traffic Order Items

 Advisory disabled persons' badge holders parking place

 At all times

0 20 40 60m

Scale: 1:1250

North-West: 208137.396, 514469.223
South-East: 207770.563, 514909.291

© Crown copyright and database rights 2023 Ordnance Survey.
You are not permitted to copy, sub-license, distribute or sell any of this
data to third parties in any form. Licence number 100018953





THE ST ALBANS CITY AND DISTRICT COUNCIL
(CONTROL OF PARKING) ORDER 2023


Map 83a of 191 Made 12/06/23

Added

 No waiting at any time


 At all times

 Shared use

 Paid-for parking place


Mon-Sat 08:30-20:00 ⌚ 2h

Voucher Parking ⌚ £2.00/1h 🅇 0 🅇 120

 Permit holders parking place (Zone F)

Mon-Sat 08:30-20:00


 Permit holders parking place (Zone SR)

 Mon-Fri 09:30-11:30 13:30-14:30


 Resident permit holders parking place (Zone R)

 Mon-Fri 10:30-12:30

 Free parking place

 At all times

 Shared use

 Resident permit holders parking place (Zone R)

Mon-Fri 10:30-12:30

 Free parking place

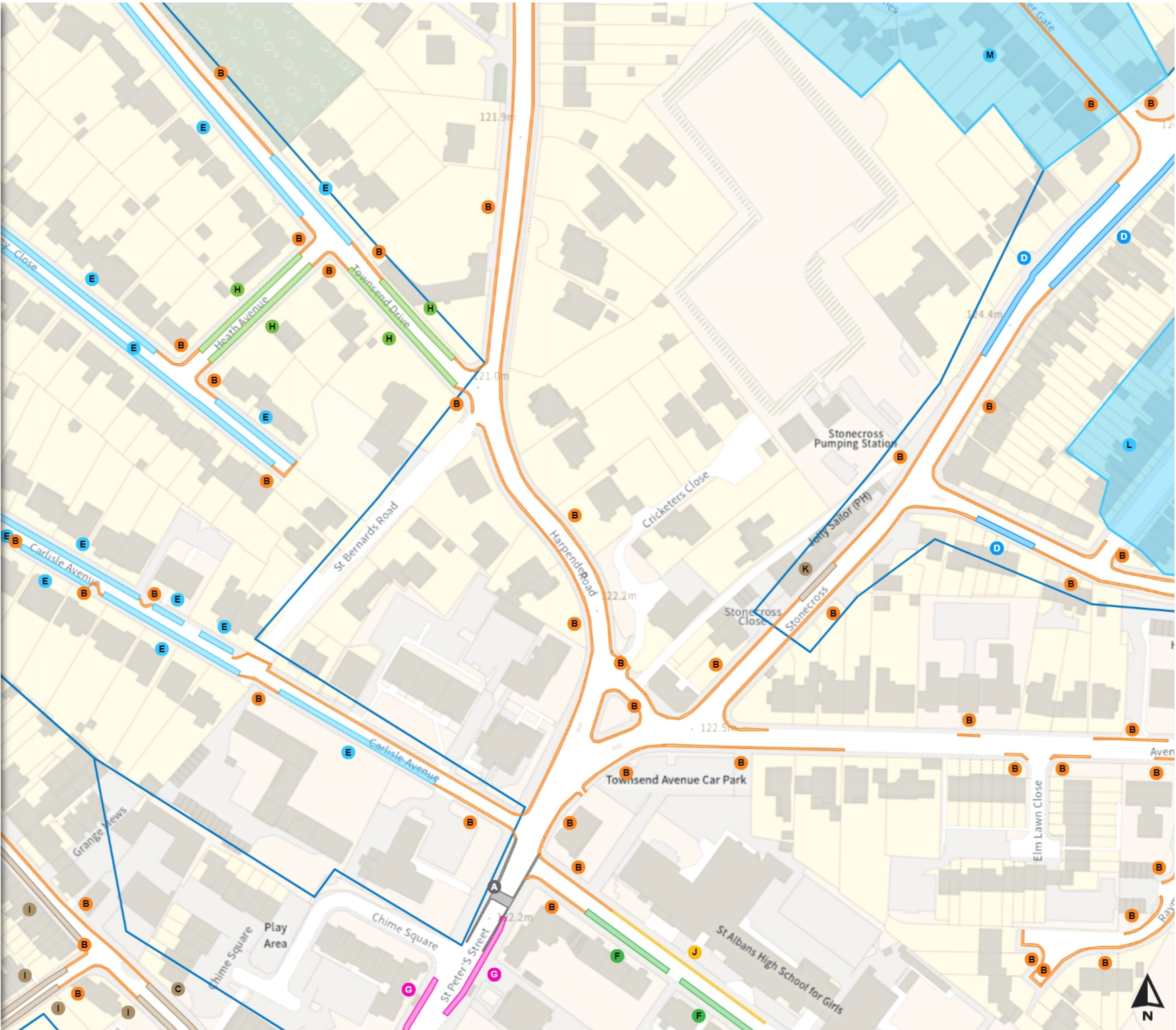
Mon-Fri 10:30-12:30 ⌚ 1h ⌚ 1h

0 20 40 60m

Scale: 1:1250

North-West: 208147.133, 514897
South-East: 207780.337, 515337.1


© Crown copyright and database rights 2023 Ordnance Survey.
You are not permitted to copy, sub-license, distribute or sell any of this
data to third parties in any form. Licence number 100018953




**THE ST ALBANS CITY AND DISTRICT COUNCIL
(CONTROL OF PARKING) ORDER 2023**


Map 83b of 191 Made 12/06/23

Added


- 

Shared use
- 


Paid-for parking place

Mon-Sat 08:30-20:00 1h
- 


Voucher Parking


£2.00/1h
- 

Permit holders parking place (Zone F)


Mon-Sat 08:30-20:00
- 

No waiting


Mon-Fri 08:30-09:30 15:00-16:30
- 

Shared use
- 


Permit holders parking place (Zone SR)

Mon-Fri 08:30-18:00
- 

Free parking place

Mon-Fri 08:30-18:00 1h 1h
- 

Permit Parking Area (Zone SR)

Mon-Fri 09:30-11:30 13:30-14:30
- 

Permit Parking Area (PPA (SR))

Mon-Fri 09:30-11:30 13:30-14:30

Non-Traffic Order Items

- 

Pedestrian crossing
- 

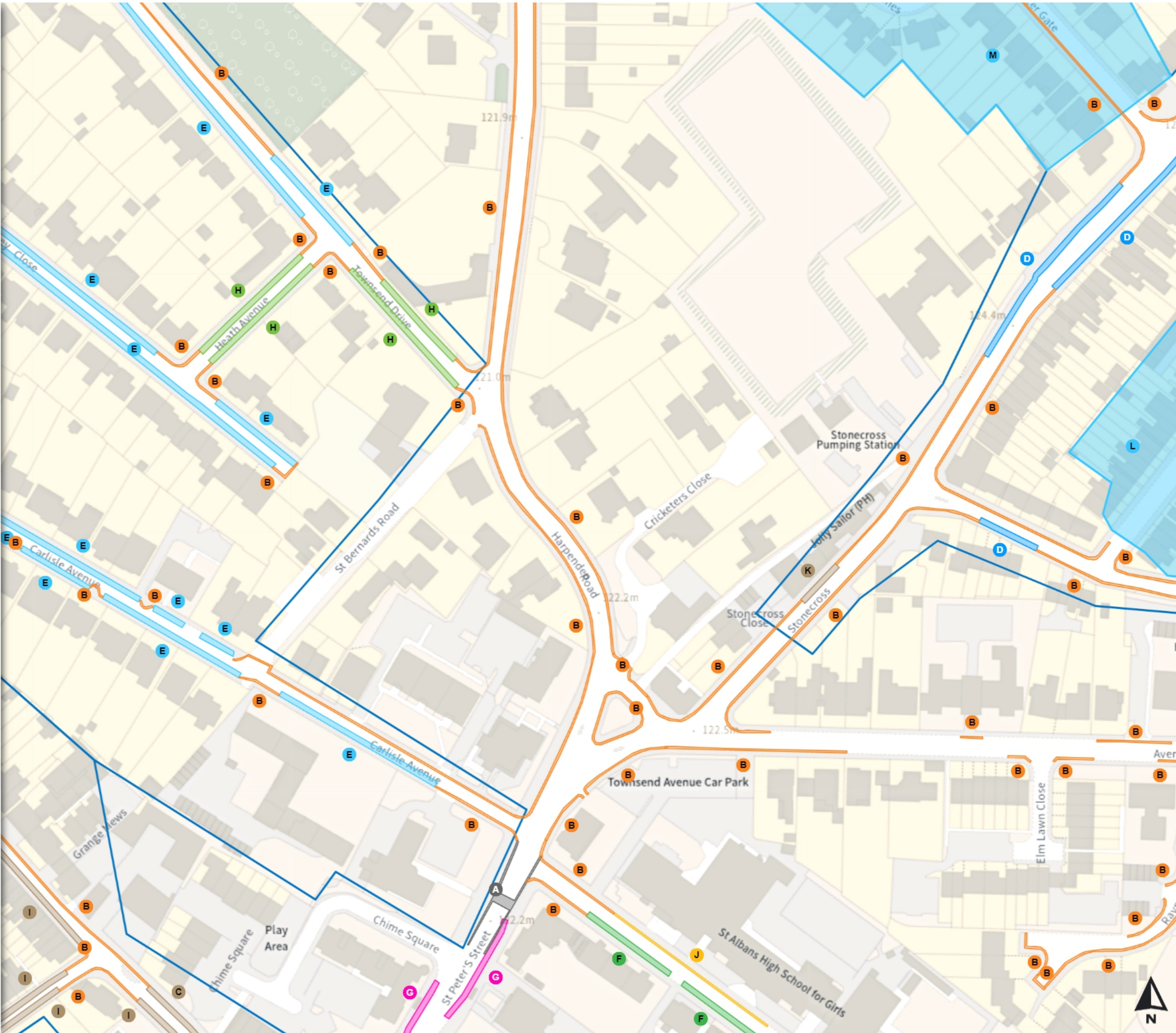
At all times

0 20 40 60m

Scale: 1:1250

North-West: 208147.133, 514897
South-East: 207780.337, 515337.1



© Crown copyright and database rights 2023 Ordnance Survey.
You are not permitted to copy, sub-license, distribute or sell any of this
data to third parties in any form. Licence number 100018953



THE ST ALBANS CITY AND DISTRICT COUNCIL
(CONTROL OF PARKING) ORDER 2023

Map 83c of 191 Made 12/06/23

Non-Traffic Order Items

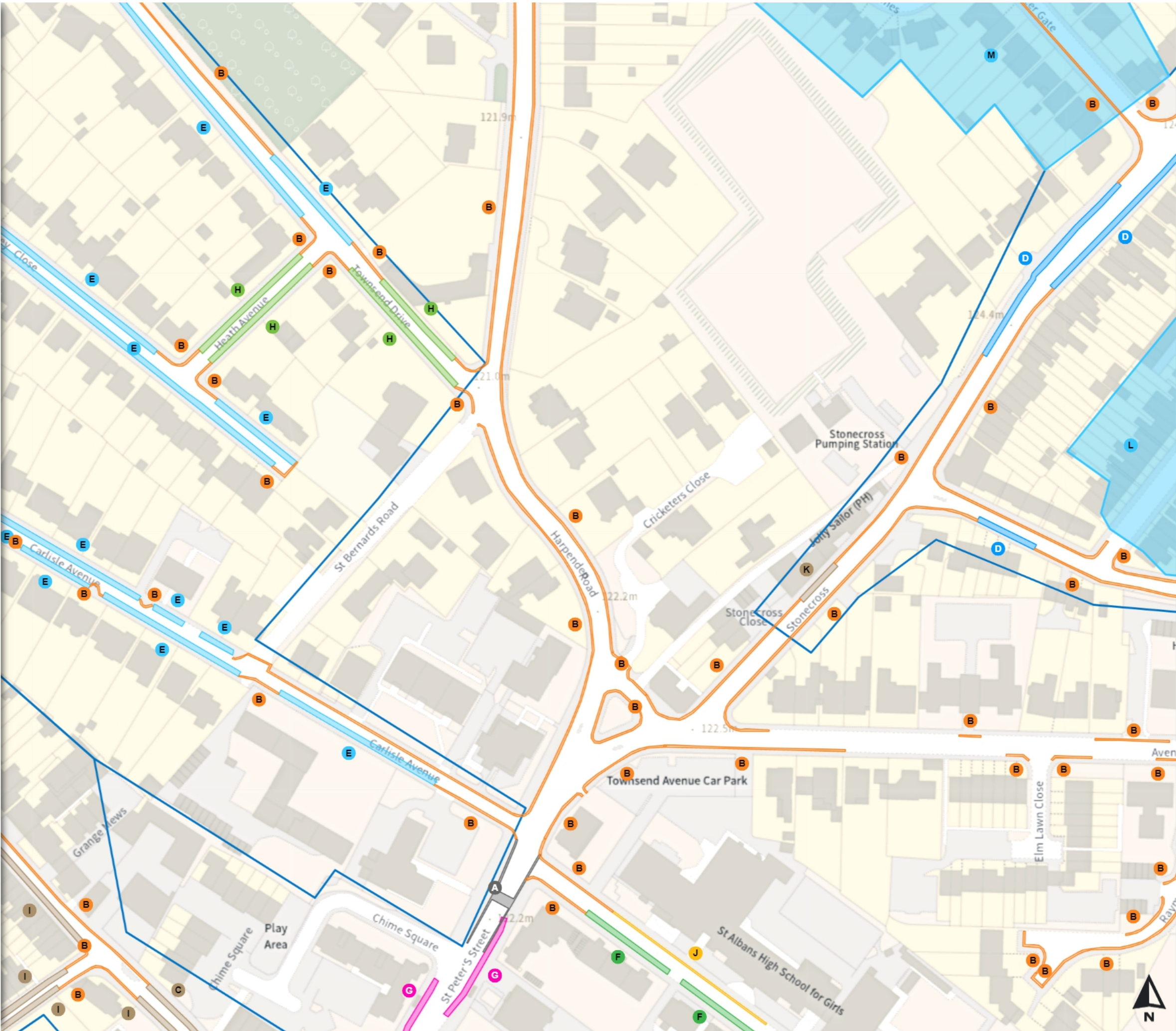
-  Bus stop
-  At all times

0 20 40 60m

Scale: 1:1250

North-West: 208147.133, 514897
South-East: 207780.337, 515337.1

© Crown copyright and database rights 2023 Ordnance Survey.
You are not permitted to copy, sub-license, distribute or sell any of this
data to third parties in any form. Licence number 100018953




THE ST ALBANS CITY AND DISTRICT COUNCIL
(CONTROL OF PARKING) ORDER 2023


Map 84a of 191 Made 12/06/23

Added


 No waiting at any time


 At all times


 Free parking place

 At all times

 Permit holders parking place (Zone SR)


 Mon-Fri 09:30-11:30 13:30-14:30

 Disabled persons' badge holders parking place

 At all times

 Resident permit holders parking place (Zone MS)



 Mon-Fri 11:00-13:00

 Shared use


 Permit holders parking place (Zone SR)

Mon-Fri 08:30-18:00


 Free parking place

Mon-Fri 08:30-18:00  30m  1h

 Permit Parking Area (Zone SR)

 Mon-Fri 09:30-11:30 13:30-14:30

 Permit Parking Area (PPA (SR))

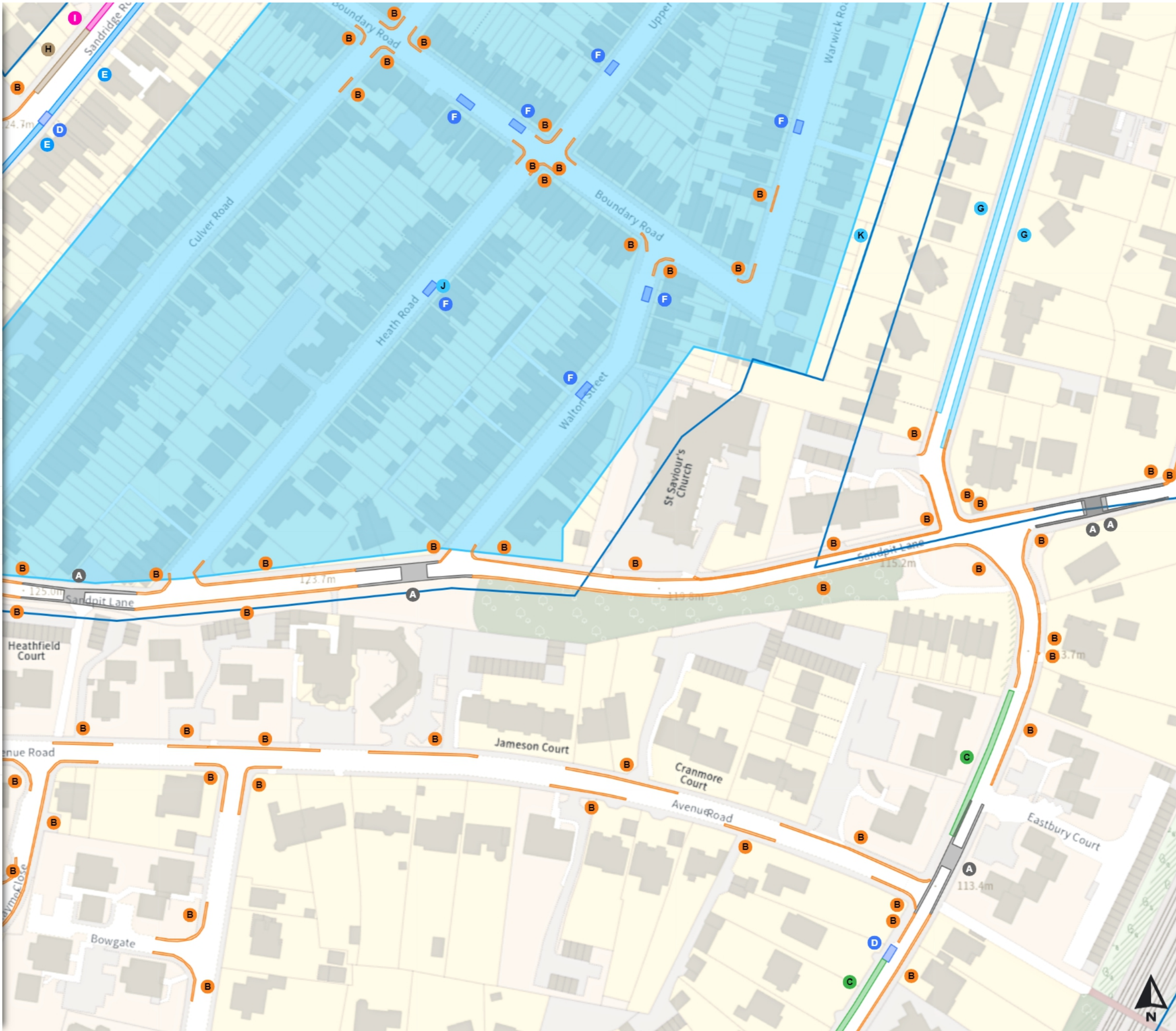
 Mon-Fri 09:30-11:30 13:30-14:30

0 20 40 60m

Scale: 1:1250

North-West: 208156.911, 515324.961
South-East: 207790.152, 515765.093







© Crown copyright and database rights 2023 Ordnance Survey.
You are not permitted to copy, sub-license, distribute or sell any of this
data to third parties in any form. Licence number 100018953

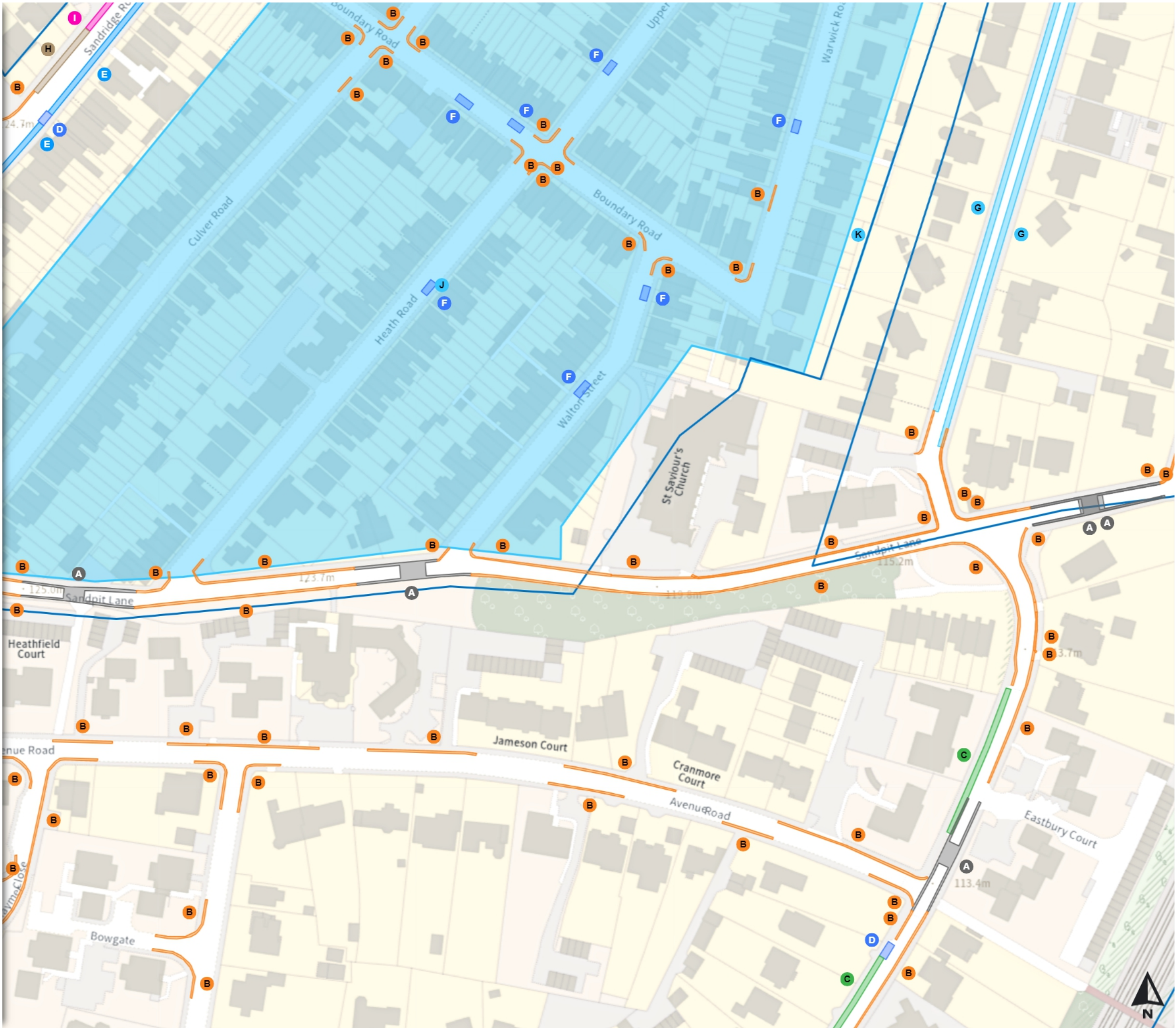


**THE ST ALBANS CITY AND DISTRICT COUNCIL
(CONTROL OF PARKING) ORDER 2023**

Map 84b of 191 Made 12/06/23

Non-Traffic Order Items

-  Pedestrian crossing
-  At all times
-  Advisory disabled persons' badge holders parking place
-  At all times
-  Bus stop
-  At all times



0 20 40 60m

Scale: 1:1250

North-West: 208156.911, 515324.961
South-East: 207790.152, 515765.093


© Crown copyright and database rights 2023 Ordnance Survey.
You are not permitted to copy, sub-license, distribute or sell any of this data to third parties in any form. Licence number 100018953


THE ST ALBANS CITY AND DISTRICT COUNCIL
(CONTROL OF PARKING) ORDER 2023


Map 85 of 191 Made 12/06/23

Added


 No waiting at any time

 At all times


 Resident permit holders parking place (Zone MS)


 Mon-Fri 11:00-13:00

 Permit holders parking place (Zone P)

 Mon-Fri 11:00-13:00

 Permit holders parking place (Zone MS)


 Mon-Fri 11:00-13:00


 No waiting


 Mon-Fri 11:00-13:00

Non-Traffic Order Items

 Pedestrian crossing

 At all times

 Bus stop

 At all times

0 20 40 60m

Scale: 1:1250

North-West: 208166.721, 515752.737
South-East: 207799.999, 516192.901

© Crown copyright and database rights 2023 Ordnance Survey.
You are not permitted to copy, sub-license, distribute or sell any of this
data to third parties in any form. Licence number 100018953





THE ST ALBANS CITY AND DISTRICT COUNCIL (CONTROL OF PARKING) ORDER 2023

Map 86 of 191 Made 12/06/23

Added

-  No waiting at any time
-  At all times

-  Resident permit holders parking place (Zone P)
-  Mon-Fri 11:00-13:00

-  Permit holders parking place (Zone P)
-  Mon-Fri 11:00-13:00

-  Permit Parking Area (Zone P)
-  Mon-Fri 11:00-13:00

Non-Traffic Order Items

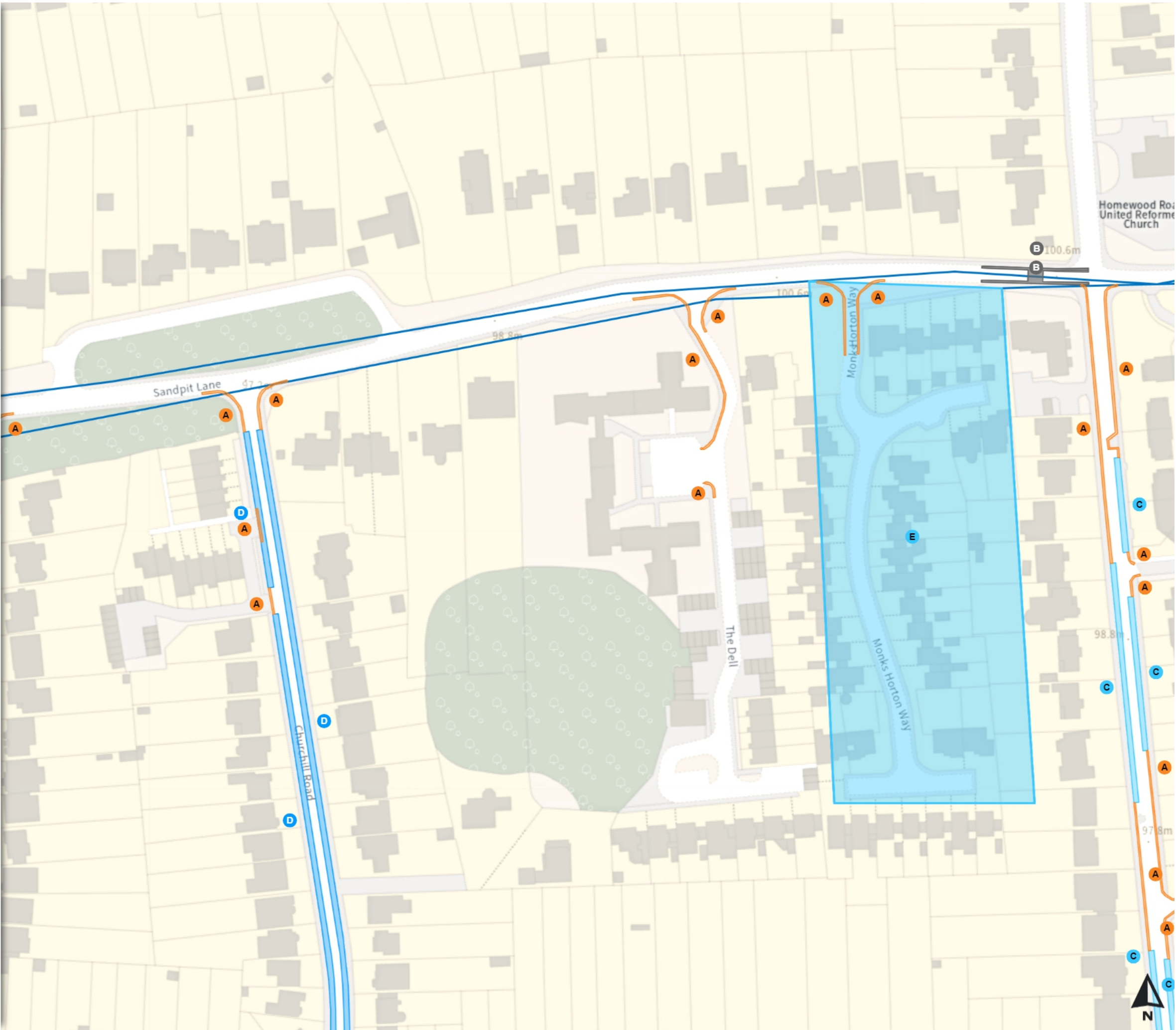
-  Pedestrian crossing
-  At all times

0 20 40 60m

Scale: 1:1250

North-West: 208176.571, 516180.698
South-East: 207809.886, 516620.893

© Crown copyright and database rights 2023 Ordnance Survey.
You are not permitted to copy, sub-license, distribute or sell any of this data to third parties in any form. Licence number 100018953





THE ST ALBANS CITY AND DISTRICT COUNCIL
(CONTROL OF PARKING) ORDER 2023


Map 87 of 191 Made 12/06/23


Added


 No waiting at any time

 At all times

 Resident permit holders parking place (Zone P)


 Mon-Fri 11:00-13:00

 Resident permit holders parking place (Zone MS)

 Mon-Fri 11:00-13:00

Non-Traffic Order Items

 Pedestrian crossing

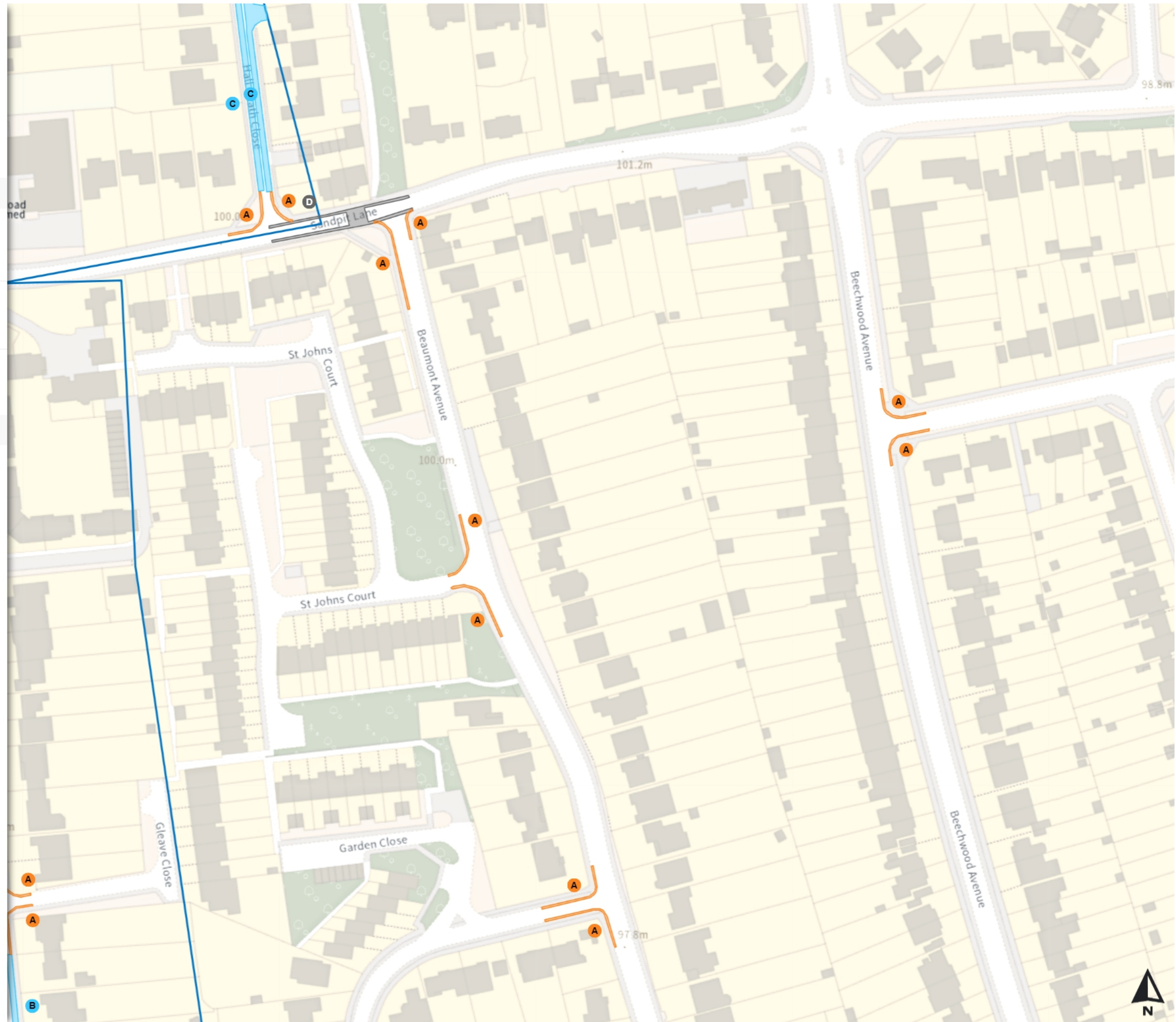
 At all times

0 20 40 60m

Scale: 1:1250

North-West: 208186.458, 516608.659
South-East: 207819.81, 517048.886

© Crown copyright and database rights 2023 Ordnance Survey.
You are not permitted to copy, sub-license, distribute or sell any of this
data to third parties in any form. Licence number 100018953




THE ST ALBANS CITY AND DISTRICT COUNCIL
(CONTROL OF PARKING) ORDER 2023

Map 88a of 191 Made 12/06/23

Added


 No waiting at any time

 At all times

 Shared use

 Permit holders parking place (Zone T)


Mon-Fri 10:30-12:30

 Paid-for parking place

Mon-Fri 10:30-12:30 ⌚ 1h

Voucher Parking ⌚ £2.00/1h


 Shared use


 Permit holders parking place (Zone U)


00:00-00:05

 Free parking place

00:00-00:05

 Disabled persons' badge holders parking place

 At all times

 Permit holders parking place (Zone U)

 08:30-18:30

0 20 40 60m

Scale: 1:1250

North-West: 207743.284, 513370.6
South-East: 207376.327, 513810.619

© Crown copyright and database rights 2023 Ordnance Survey.
You are not permitted to copy, sub-license, distribute or sell any of this
data to third parties in any form. Licence number 100018953





**THE ST ALBANS CITY AND DISTRICT COUNCIL
(CONTROL OF PARKING) ORDER 2023**


Map 89a of 191 Made 12/06/23

Added

 **Permit holders parking place (Zone B)**

 08:30-22:00

 **Shared use**

 **Paid-for parking place**


Mon-Fri 10:30-12:30 ⌚ 1h

Voucher Parking ⌚ £2.00/1h

 **Permit holders parking place (Zone C)**

Mon-Fri 10:30-12:30

 **Shared use**

 **Paid-for parking place**


Mon-Fri 10:30-12:30 ⌚ 1h


Voucher Parking ⌚ £2.00/1h


 **Permit holders parking place (Zone T)**


Mon-Fri 10:30-12:30

 **No waiting at any time**

 At all times

 **Solo motorcycle parking place**

 At all times

 **No waiting**

 Mon-Fri 10:30-12:30

0 20 40 60m

Scale: 1:1250

North-West: 207752.927, 513798.409
South-East: 207386.008, 514238.459

© Crown copyright and database rights 2023 Ordnance Survey.
You are not permitted to copy, sub-license, distribute or sell any of this
data to third parties in any form. Licence number 100018953



THE ST ALBANS CITY AND DISTRICT COUNCIL
(CONTROL OF PARKING) ORDER 2023

Map 89b of 191 Made 12/06/23

Added

- No waiting
- Mon-Sat 08:30-18:30
- Disabled persons' badge holders parking place
- At all times
- Shared use
- Free parking place
08:30-18:30 2h 2h
- Permit holders parking place (Zone U)
08:30-18:30
- Permit holders parking place (Zone A)
08:30-22:00

Non-Traffic Order Items

- Bus stop
- At all times
- Pedestrian crossing
- At all times
- Advisory disabled persons' badge holders parking place
- At all times

0 20 40 60m

Scale: 1:1250

North-West: 207752.927, 513798.409
South-East: 207386.008, 514238.459

© Crown copyright and database rights 2023 Ordnance Survey.
You are not permitted to copy, sub-license, distribute or sell any of this
data to third parties in any form. Licence number 100018953



THE ST ALBANS CITY AND DISTRICT COUNCIL
(CONTROL OF PARKING) ORDER 2023


Map 90a of 191 Made 12/06/23

Added


 No waiting at any time


 At all times


 Permit holders parking place (Zone A)

 08:30-22:00

 Shared use


 Paid-for parking place


Mon-Fri 10:30-12:30  1h


Voucher Parking  £2.00/1h


 Permit holders parking place (Zone C)

Mon-Fri 10:30-12:30

 Shared use

 Paid-for parking place

Mon-Sat 08:30-20:00  1h

Voucher Parking  £2.00/1h

 Permit holders parking place (Zone D)

Mon-Sat 08:30-20:00

 Permit holders parking place (Zone B)

 08:30-22:00

0 20 40 60m

Scale: 1:1250

North-West: 207762.611, 514226.403
South-East: 207395.729, 514666.484















© Crown copyright and database rights 2023 Ordnance Survey.
You are not permitted to copy, sub-license, distribute or sell any of this
data to third parties in any form. Licence number 100018953



THE ST ALBANS CITY AND DISTRICT COUNCIL
(CONTROL OF PARKING) ORDER 2023

Map 90b of 191 Made 12/06/23

Added

-  Shared use
-  Paid-for parking place
08:30-22:00 1h
Pay And Display, Pay By Phone £2.00/1h
-  Permit holders parking place (Zone A)
08:30-22:00
-  Disabled persons' badge holders parking place
 At all times
-  No waiting
 Mon-Sat 08:30-18:30
-  Shared use
 No waiting at any time
At all times
 No loading at any time
At all times
-  Solo motorcycle parking place
 At all times
-  No waiting
 Mon-Sat 08:00-18:30

0 20 40 60m

Scale: 1:1250

North-West: 207762.611, 514226.403
South-East: 207395.729, 514666.484





© Crown copyright and database rights 2023 Ordnance Survey.
You are not permitted to copy, sub-license, distribute or sell any of this
data to third parties in any form. Licence number 100018953



THE ST ALBANS CITY AND DISTRICT COUNCIL
(CONTROL OF PARKING) ORDER 2023

Map 90c of 191 Made 12/06/23

Non-Traffic Order Items

-  Bus stop
-  At all times
-  Pedestrian crossing
-  At all times



0 20 40 60m

Scale: 1:1250

North-West: 207762.611, 514226.403
South-East: 207395.729, 514666.484

© Crown copyright and database rights 2023 Ordnance Survey.
You are not permitted to copy, sub-license, distribute or sell any of this
data to third parties in any form. Licence number 100018953