



THE ST ALBANS CITY AND DISTRICT COUNCIL  
(CONTROL OF PARKING) ORDER 2023


Map 91a of 191    Made 12/06/23

Added

 No waiting at any time

 At all times


 Shared use

 No waiting at any time

At all times


 No loading

08:30-09:30 15:00-18:00

 Permit holders parking place (Zone A)


 08:30-22:00

 Shared use

 Paid-for parking place

Mon-Sat 08:30-20:00    2h

Voucher Parking    £2.00/1h    0    120

 Permit holders parking place (Zone F)

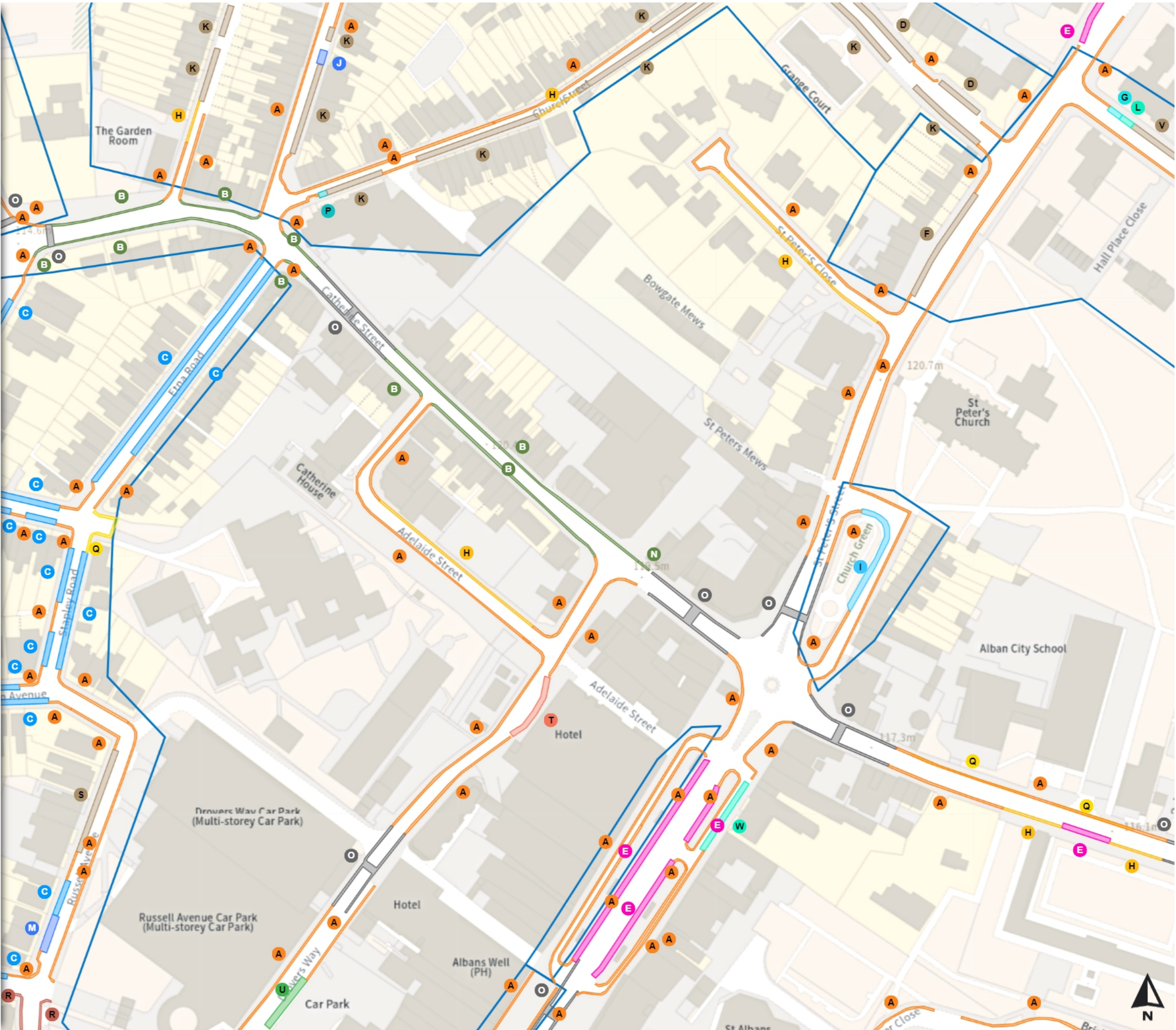
Mon-Sat 08:30-20:00

0    20    40    60m

Scale: 1:1250

North-West: 207772.327, 514654.211  
South-East: 207405.482, 515094.324

© Crown copyright and database rights 2023 Ordnance Survey.  
You are not permitted to copy, sub-license, distribute or sell any of this  
data to third parties in any form. Licence number 100018953





THE ST ALBANS CITY AND DISTRICT COUNCIL  
(CONTROL OF PARKING) ORDER 2023

Map 91b of 191    Made 12/06/23

Added

Shared use

F

Paid-for parking place

Mon-Sat    08:30-18:30    ⌚ 2h

Pay And Display, Pay By Phone    ⌚ £2.00/1h    ⏰ 0    ⏰ 60    ⌚ £4.00/2h    ⏰ 0    ⏰ 120

F

Permit holders parking place (Zone H)

Mon-Sat    08:30-18:30

Electric vehicle recharging point

G

At all times    ⌚ 4h    ⌚ 1h

No waiting

H

Mon-Sat    08:30-18:30

Resident permit holders parking place (Zone G)

I

At all times

Shared use

K

Paid-for parking place

Mon-Sat    08:30-20:00    ⌚ 1h

Voucher Parking    ⌚ £2.00/1h

K

Permit holders parking place (Zone F)

Mon-Sat    08:30-20:00

Car club parking place

L

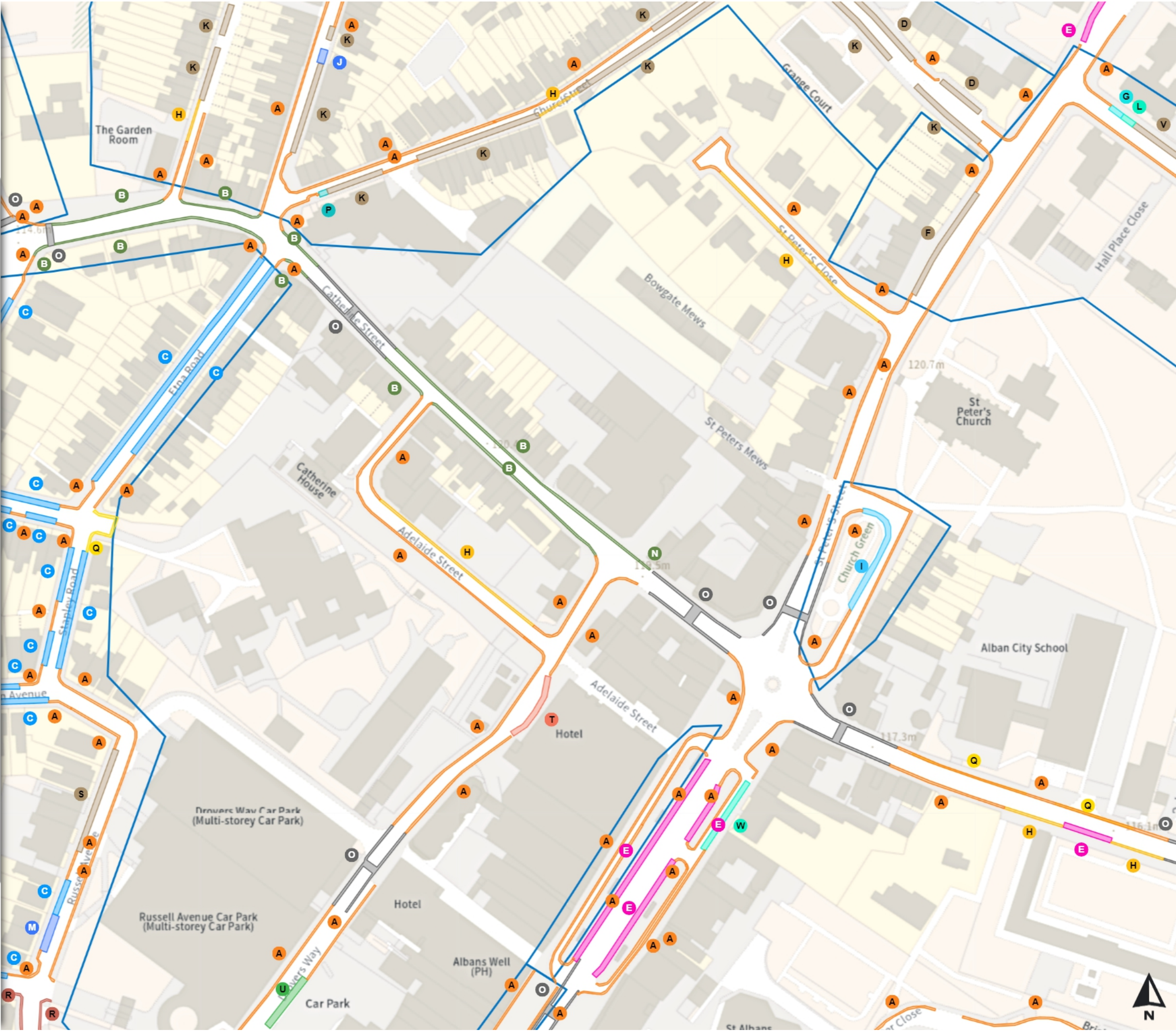
At all times



Scale: 1:1250

North-West: 207772.327, 514654.211  
South-East: 207405.482, 515094.324

© Crown copyright and database rights 2023 Ordnance Survey.  
You are not permitted to copy, sub-license, distribute or sell any of this data to third parties in any form. Licence number 100018953








THE ST ALBANS CITY AND DISTRICT COUNCIL  
(CONTROL OF PARKING) ORDER 2023


Map 91c of 191    Made 12/06/23

Added

 Disabled persons' badge holders parking place

 At all times

 Shared use


 No waiting at any time


At all times


 No loading

07:30-09:30 16:30-18:30


 Solo motorcycle parking place

 At all times


 Prohibition of stopping on school entrance markings

 Mon-Fri    08:00-17:00

 Shared use

 No waiting at any time

At all times

 No loading at any time

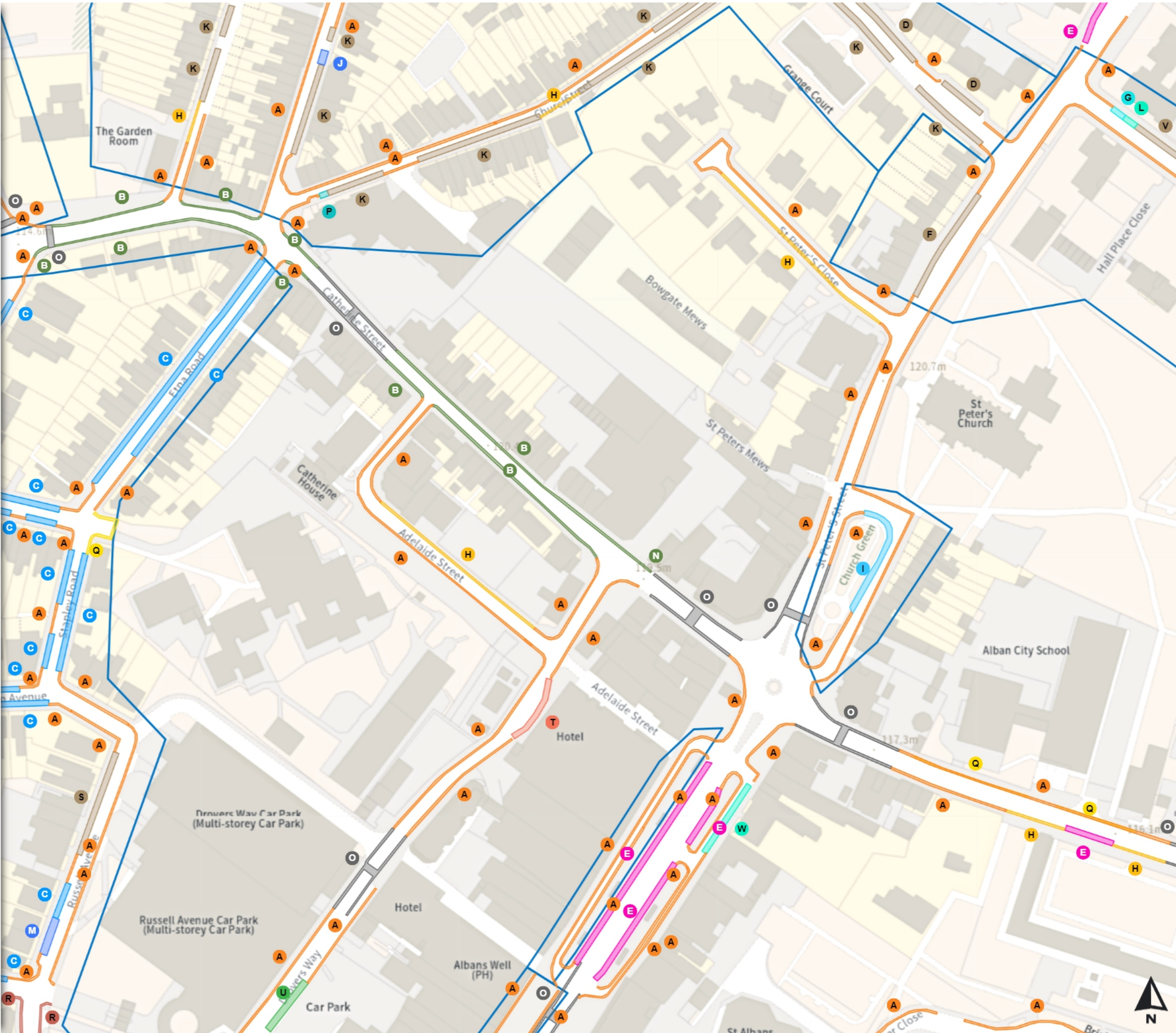
At all times

0    20    40    60m

Scale: 1:1250

North-West: 207772.327, 514654.211  
South-East: 207405.482, 515094.324

© Crown copyright and database rights 2023 Ordnance Survey.  
You are not permitted to copy, sub-license, distribute or sell any of this  
data to third parties in any form. Licence number 100018953





THE ST ALBANS CITY AND DISTRICT COUNCIL  
(CONTROL OF PARKING) ORDER 2023

Map 91d of 191    Made 12/06/23

Added

- Shared use

S

Paid-for parking place

08:30-22:00    1h

Pay And Display, Pay By Phone    £2.00/1h
- S

Permit holders parking place (Zone A)

08:30-22:00
- Goods vehicles loading place

T

At all times

45m    2h
- Free parking place (cars & motorcycles only)

U

Mon-Sat    08:30-18:30    30m    2h
- Shared use

V

Paid-for parking place

Mon-Sat    08:30-18:30    2h

Pay And Display, Pay By Phone,    £2.00/1h    0    60  
Voucher Parking    £4.00/2h    0    120
- V

Permit holders parking place (Zone H)

Mon-Sat    08:30-18:30
- Taxi stopping area (no stopping)

W

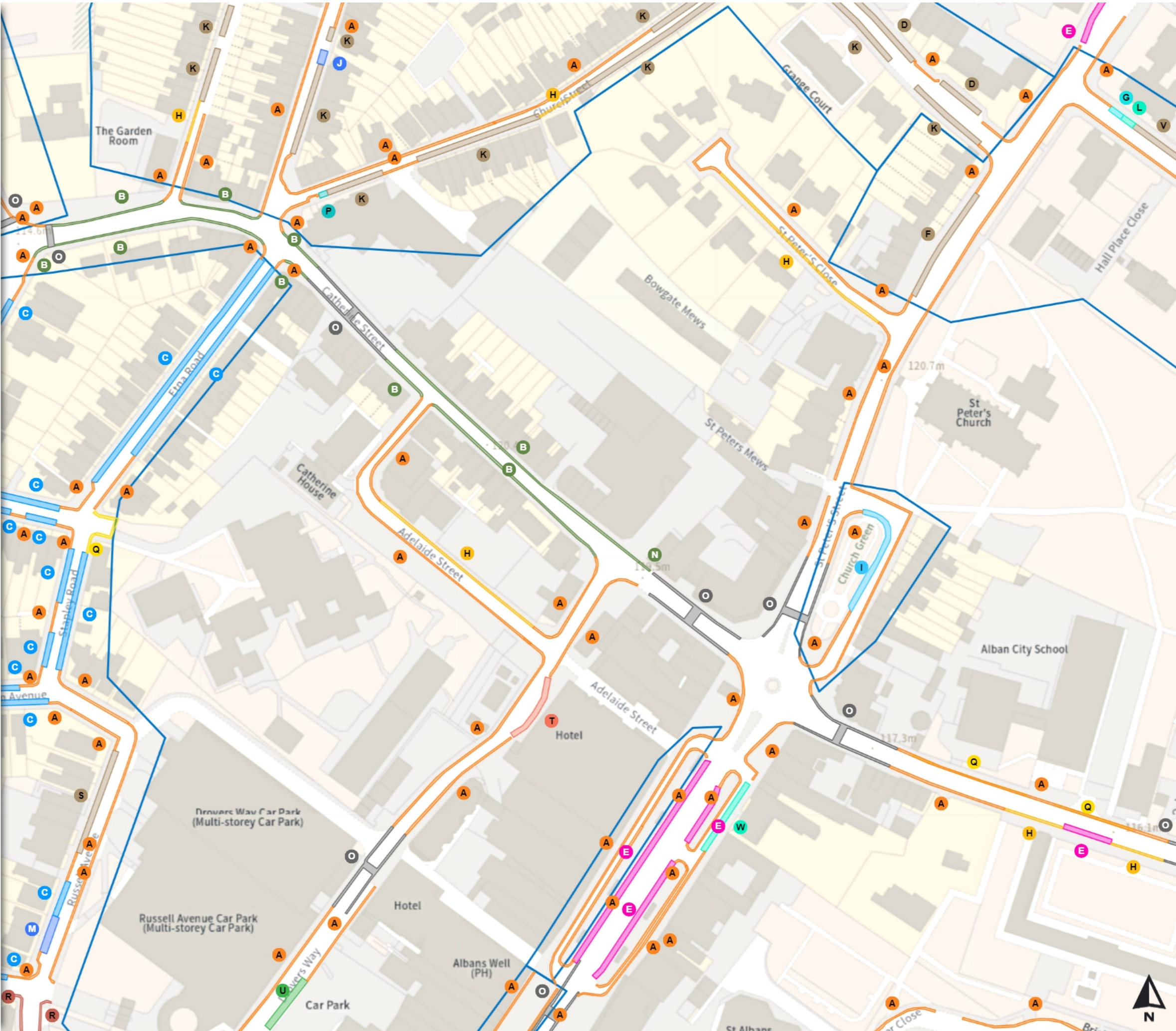
At all times

0    20    40    60m

Scale: 1:1250

North-West: 207772.327, 514654.211  
South-East: 207405.482, 515094.324

© Crown copyright and database rights 2023 Ordnance Survey.  
You are not permitted to copy, sub-license, distribute or sell any of this  
data to third parties in any form. Licence number 100018953











THE ST ALBANS CITY AND DISTRICT COUNCIL  
(CONTROL OF PARKING) ORDER 2023

Map 91e of 191    Made 12/06/23

Non-Traffic Order Items

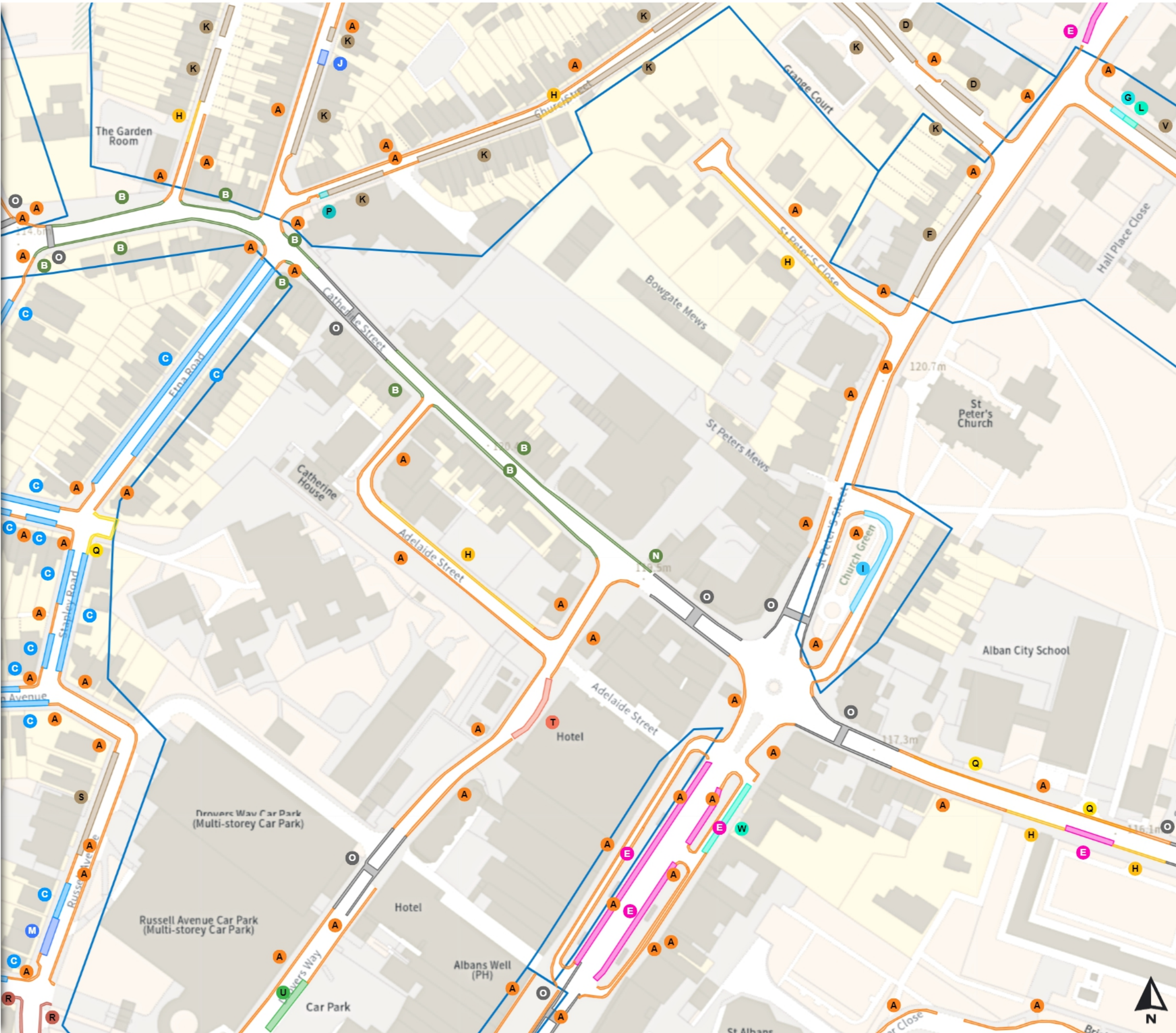
-  Bus stop
-  At all times
-  Advisory disabled persons' badge holders parking place
-  At all times
-  Pedestrian crossing
-  At all times

0    20    40    60m

Scale: 1:1250

North-West: 207772.327, 514654.211  
South-East: 207405.482, 515094.324

© Crown copyright and database rights 2023 Ordnance Survey.  
You are not permitted to copy, sub-license, distribute or sell any of this  
data to third parties in any form. Licence number 100018953









THE ST ALBANS CITY AND DISTRICT COUNCIL  
(CONTROL OF PARKING) ORDER 2023


Map 92a of 191    Made 12/06/23

Added

 Free parking place


 Mon-Sat    10:00-16:00     1h  2h

 Shared use


 Paid-for parking place


Mon-Sat    08:30-20:00     1h


Voucher Parking     £2.00/1h


 Permit holders parking place (Zone H)


Mon-Sat    08:30-20:00


 No waiting at any time


 At all times

 Prohibition of stopping on school entrance markings

 Mon-Fri    08:00-17:00

 Shared use

 Paid-for parking place


Mon-Sat    08:30-20:00     1h

 £2.00/1h

 Permit holders parking place (Zone H)

Mon-Sat    08:30-20:00

 Solo motorcycle parking place

 At all times

0    20    40    60m

Scale: 1:1250

North-West: 207782.083, 515082.204  
South-East: 207415.275, 515522.349

© Crown copyright and database rights 2023 Ordnance Survey.  
You are not permitted to copy, sub-license, distribute or sell any of this  
data to third parties in any form. Licence number 100018953


















THE ST ALBANS CITY AND DISTRICT COUNCIL  
(CONTROL OF PARKING) ORDER 2023

Map 92b of 191    Made 12/06/23

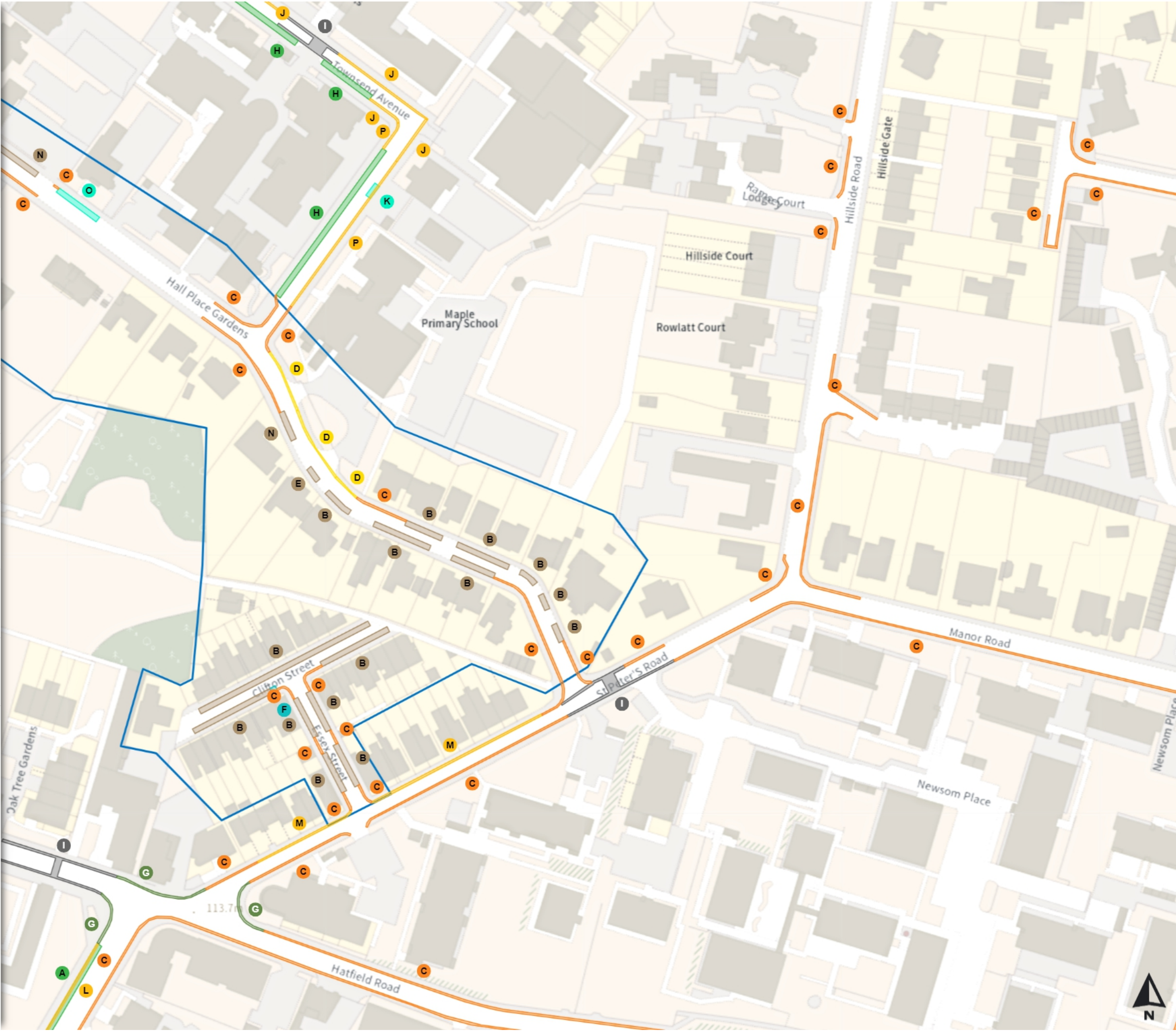
Added

-  Shared use
-  No waiting at any time  
At all times
-  No loading  
Mon-Sat    07:30-09:30    16:30-18:30
-  Free parking place
-  At all times
-  No waiting
-  Mon-Fri    08:30-09:30    15:00-16:30
-  Doctor's parking place
-  At all times
-  No waiting
-  Mon-Sat    08:00-10:00    16:00-18:00
-  No waiting
-  Mon-Sat    08:00-18:30

0    20    40    60m

Scale: 1:1250    North-West: 207782.083, 515082.204  
South-East: 207415.275, 515522.349

© Crown copyright and database rights 2023 Ordnance Survey.  
You are not permitted to copy, sub-license, distribute or sell any of this  
data to third parties in any form. Licence number 100018953





THE ST ALBANS CITY AND DISTRICT COUNCIL  
(CONTROL OF PARKING) ORDER 2023

Map 92c of 191    Made 12/06/23

Added

- Shared use
- Paid-for parking place

Mon-Sat    08:30-18:30    2h

Pay And Display, Pay By Phone, Voucher Parking    £2.00/1h    £4.00/2h    0    60    0    120
- Permit holders parking place (Zone H)

Mon-Sat    08:30-18:30
- Doctor's parking place

At all times
- No waiting

Mon-Fri    10:00-11:00    14:00-15:00

Non-Traffic Order Items

- Pedestrian crossing

At all times



Scale: 1:1250    North-West: 207782.083, 515082.204  
South-East: 207415.275, 515522.349

© Crown copyright and database rights 2023 Ordnance Survey.  
You are not permitted to copy, sub-license, distribute or sell any of this data to third parties in any form. Licence number 100018953





THE ST ALBANS CITY AND DISTRICT COUNCIL  
(CONTROL OF PARKING) ORDER 2023


Map 93 of 191    Made 12/06/23

Added


 No waiting at any time

 At all times

 Free parking place

 At all times

 Permit holders parking place (Zone P)

 Mon-Fri    11:00-13:00

 No waiting

 Mon-Fri    10:00-11:00

 Shared use

 Permit holders parking place (Zone P)

Mon-Fri    08:00-18:00

 Free parking place

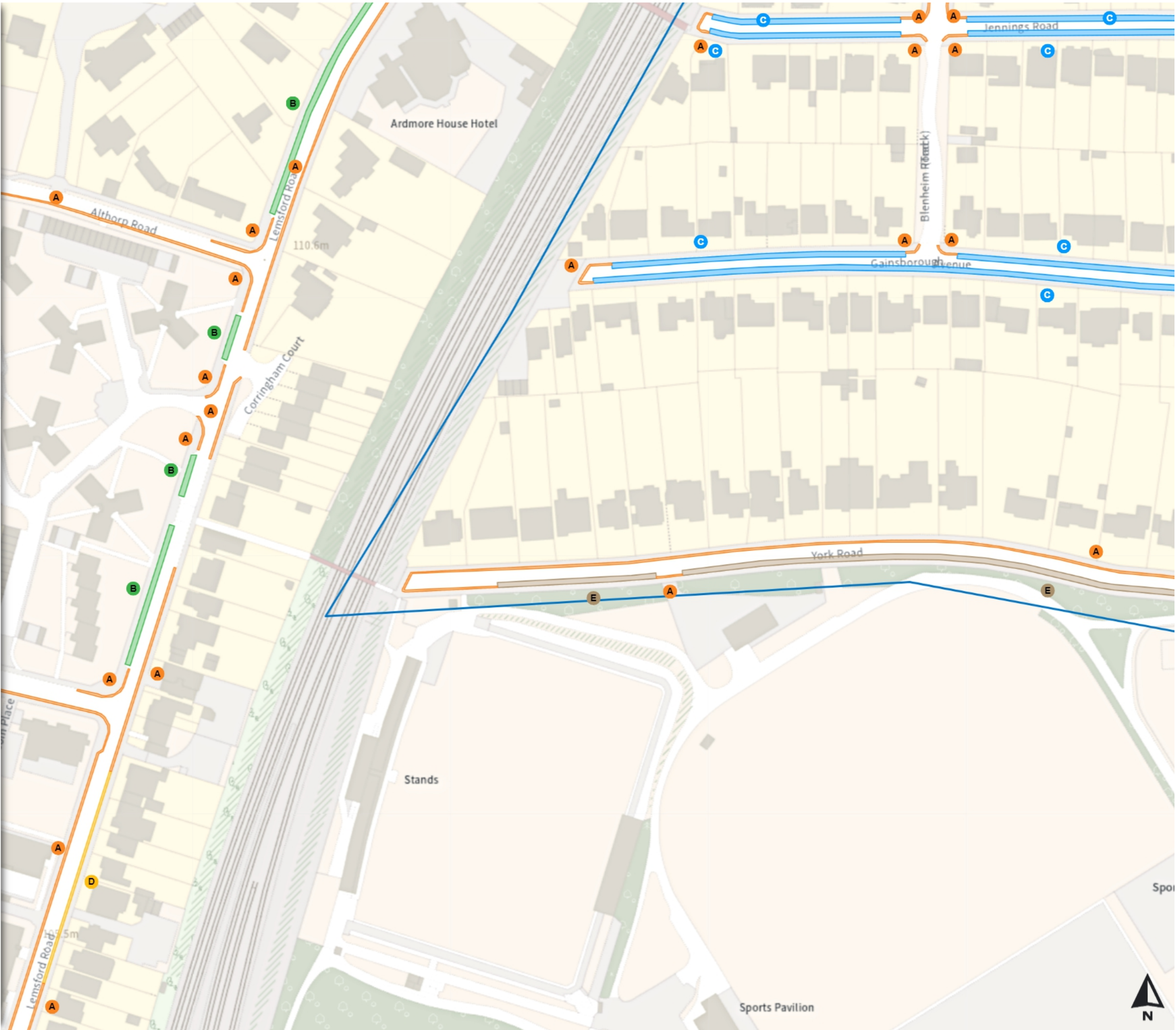
At all times     2h     1h

0    20    40    60m

Scale: 1:1250

North-West: 207791.872, 515510.012  
South-East: 207425.101, 515950.189

© Crown copyright and database rights 2023 Ordnance Survey.  
You are not permitted to copy, sub-license, distribute or sell any of this  
data to third parties in any form. Licence number 100018953






THE ST ALBANS CITY AND DISTRICT COUNCIL  
(CONTROL OF PARKING) ORDER 2023

Map 94a of 191    Made 12/06/23

Added

 No waiting at any time

 At all times

 Permit holders parking place (Zone P)


 Mon-Fri    11:00-13:00

 Permit holders parking place (Zone P)

 Mon-Fri    13:30-15:30


 Permit holders parking place (Zone P)


 At all times     30m     1h

 Prohibition of stopping on school entrance markings

 Mon-Fri    08:00-17:00

 Disabled persons' badge holders parking place

 At all times

 No waiting

 Mon-Fri    11:00-13:00

 Shared use

 Free parking place

At all times     2h     1h

 Permit holders parking place (Zone P)

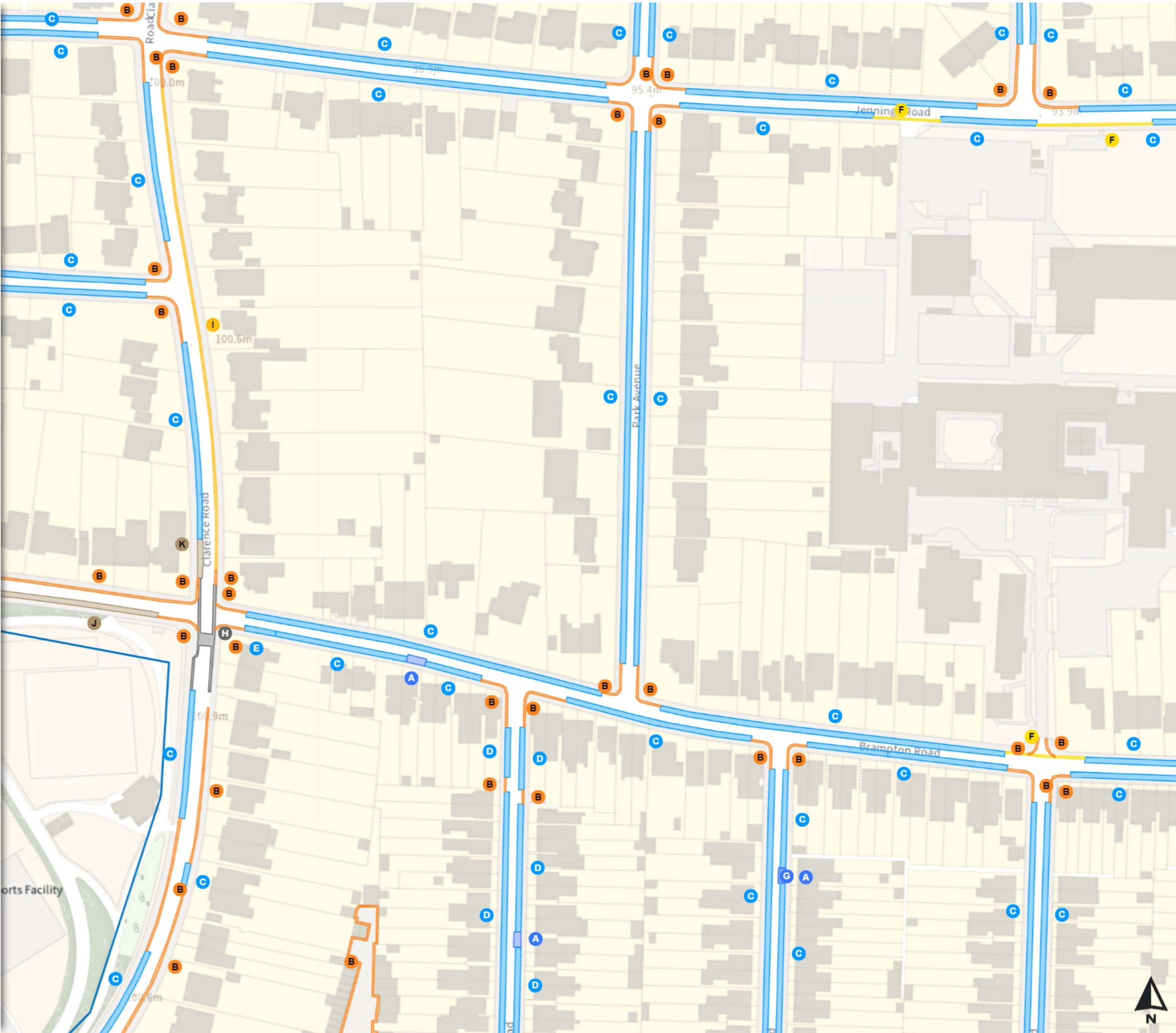
Mon-Fri    08:00-18:00

0    20    40    60m

Scale: 1:1250

North-West: 207801.702, 515938.004  
South-East: 207434.967, 516378.213

© Crown copyright and database rights 2023 Ordnance Survey.  
You are not permitted to copy, sub-license, distribute or sell any of this  
data to third parties in any form. Licence number 100018953














THE ST ALBANS CITY AND DISTRICT COUNCIL  
(CONTROL OF PARKING) ORDER 2023

Map 94b of 191    Made 12/06/23

Added

-  Shared use
-  Permit holders parking place (Zone P)  
Mon-Fri    08:00-18:00
-  Free parking place  
At all times     30m     1h

Non-Traffic Order Items

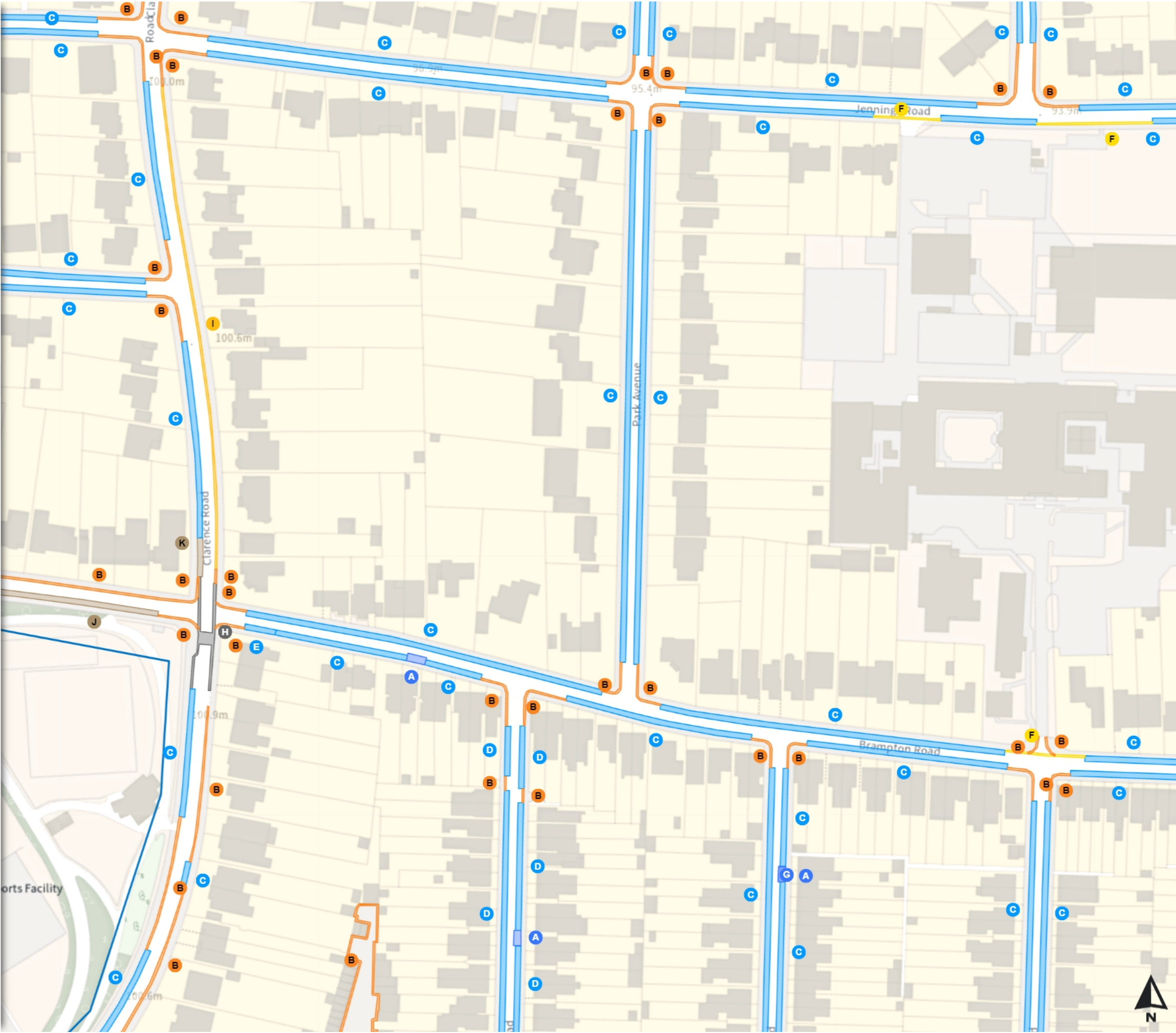
-  Advisory disabled persons' badge holders parking place
-  At all times
-  Pedestrian crossing
-  At all times

0    20    40    60m

Scale: 1:1250

North-West: 207801.702, 515938.004  
South-East: 207434.967, 516378.213

© Crown copyright and database rights 2023 Ordnance Survey.  
You are not permitted to copy, sub-license, distribute or sell any of this  
data to third parties in any form. Licence number 100018953







THE ST ALBANS CITY AND DISTRICT COUNCIL  
(CONTROL OF PARKING) ORDER 2023

Map 95 of 191    Made 12/06/23

Added

 No waiting at any time

 At all times

 Resident permit holders parking place (Zone P)


 Mon-Fri    11:00-13:00

 Permit holders parking place (Zone P)

 Mon-Fri    11:00-13:00

Non-Traffic Order Items

 Advisory disabled persons' badge holders parking place

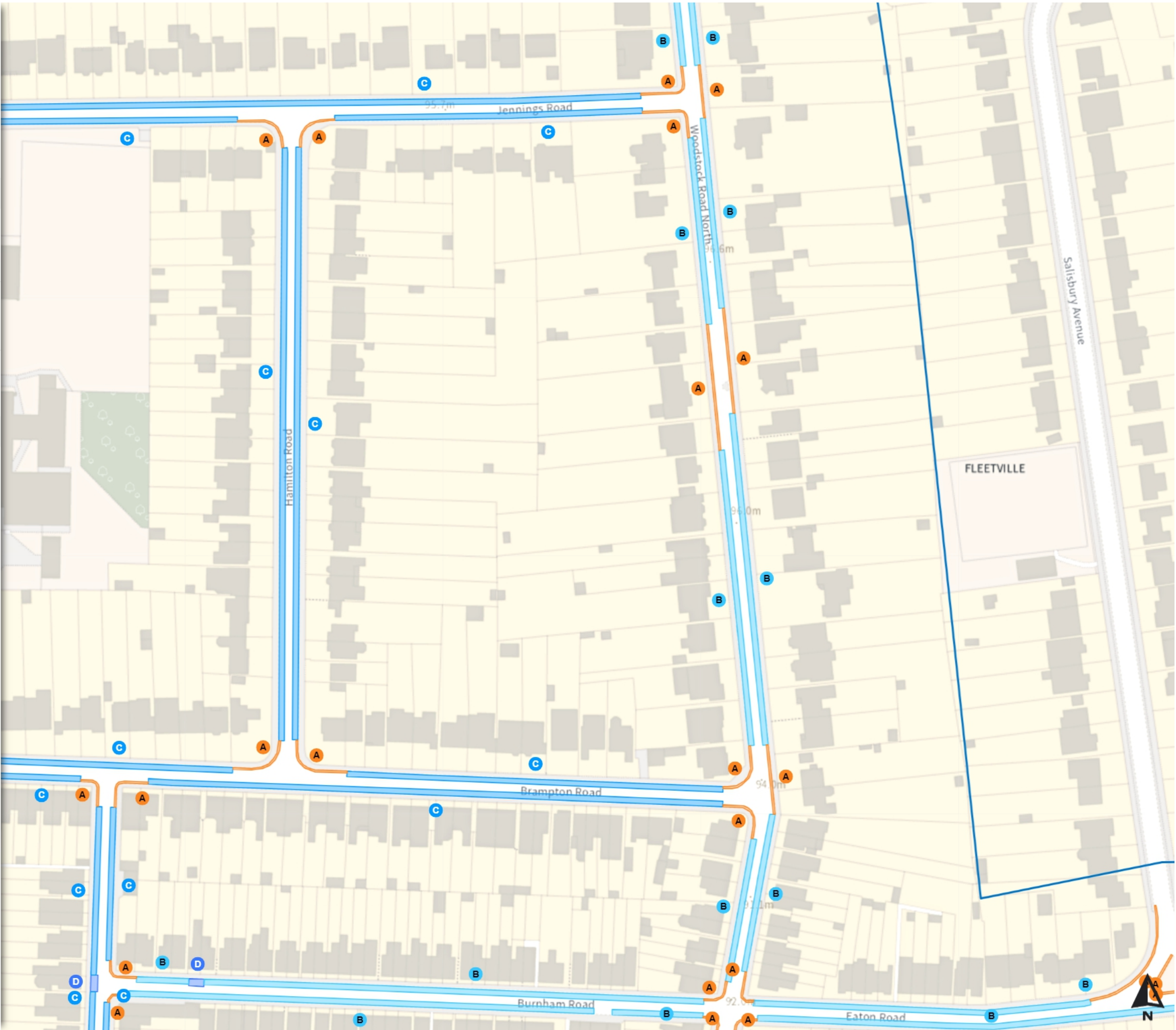
 At all times

0    20    40    60m

Scale: 1:1250

North-West: 207811.563, 516365.811  
South-East: 207444.866, 516806.051

© Crown copyright and database rights 2023 Ordnance Survey.  
You are not permitted to copy, sub-license, distribute or sell any of this  
data to third parties in any form. Licence number 100018953







THE ST ALBANS CITY AND DISTRICT COUNCIL  
(CONTROL OF PARKING) ORDER 2023


Map 96 of 191    Made 12/06/23

Added

 No waiting at any time


 At all times

 Resident permit holders parking place (Zone P)

 Mon-Fri    11:00-13:00

Non-Traffic Order Items

 Pedestrian crossing

 At all times

0    20    40    60m

Scale: 1:1250

North-West: 207821.465, 516793.803  
South-East: 207454.805, 517234.075

© Crown copyright and database rights 2023 Ordnance Survey.  
You are not permitted to copy, sub-license, distribute or sell any of this  
data to third parties in any form. Licence number 100018953







THE ST ALBANS CITY AND DISTRICT COUNCIL  
(CONTROL OF PARKING) ORDER 2023


Map 97 of 191    Made 12/06/23

Added


 No waiting at any time

 At all times

 Free parking place

 At all times

 Shared use

 No waiting on the footway


At all times

 No waiting on the verge

At all times

Non-Traffic Order Items

 Pedestrian crossing

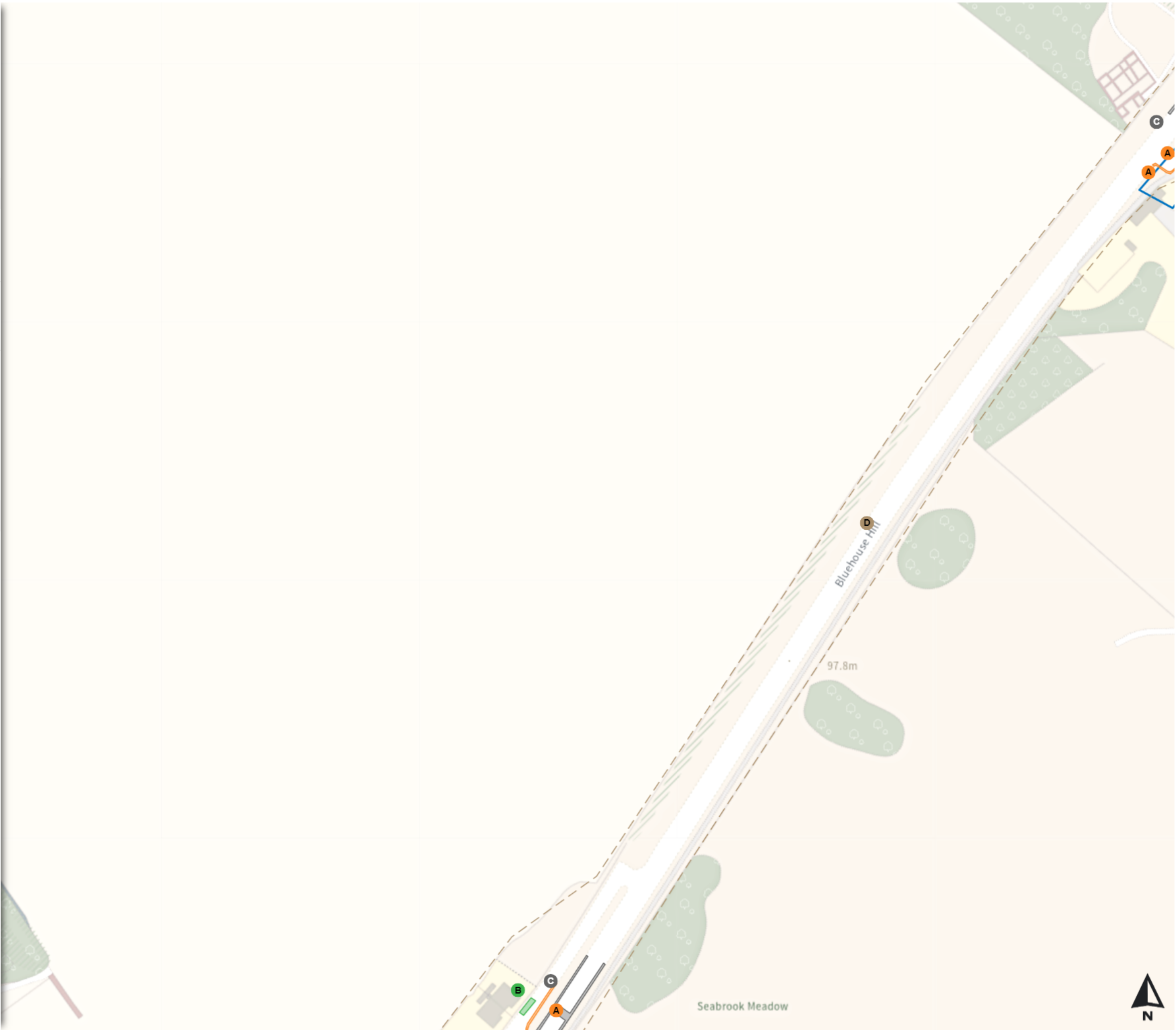
 Mon-Sat    08:30-20:00

0    20    40    60m

Scale: 1:1250

North-West: 207366.945, 513065.48  
South-East: 206999.935, 513505.507

© Crown copyright and database rights 2023 Ordnance Survey.  
You are not permitted to copy, sub-license, distribute or sell any of this  
data to third parties in any form. Licence number 100018953







THE ST ALBANS CITY AND DISTRICT COUNCIL  
(CONTROL OF PARKING) ORDER 2023

Map 98 of 191    Made 12/06/23

Added

 No waiting at any time


 At all times

 Shared use


 Permit holders parking place (Zone U)


08:30-18:30


 Free parking place


08:30-18:30     2h     2h


 Permit holders parking place (Zone U)

 08:30-18:30


 Prohibition of stopping on school entrance markings

 Mon-Fri    08:00-17:00

 Shared use


 No waiting on the footway


At all times

 No waiting on the verge


At all times

Non-Traffic Order Items

 Bus stand

 At all times

 Pedestrian crossing

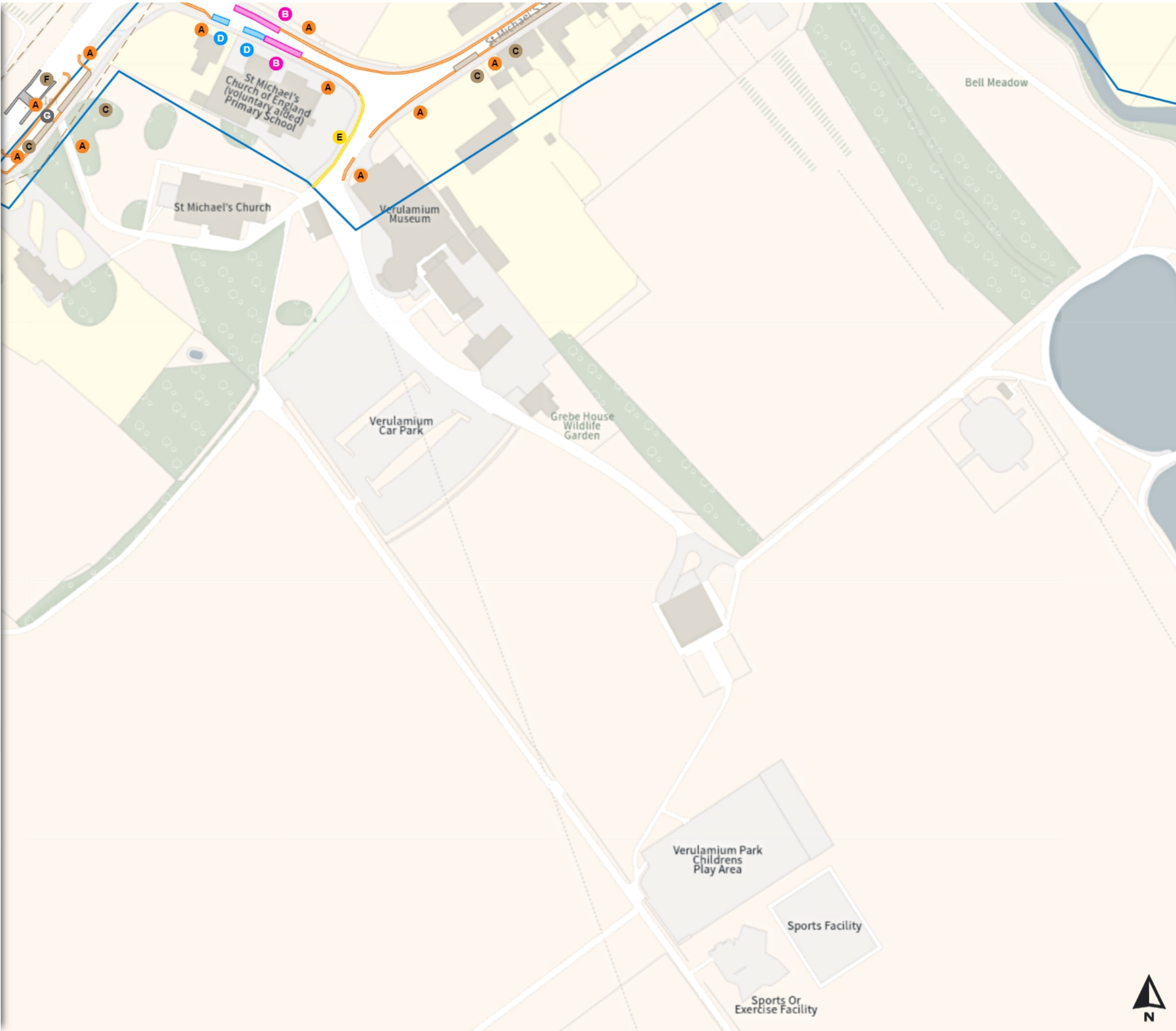
 Mon-Sat    08:30-20:00

0    20    40    60m

Scale: 1:1250

North-West: 207376.562, 513493.32  
South-East: 207009.588, 513933.379

© Crown copyright and database rights 2023 Ordnance Survey.  
You are not permitted to copy, sub-license, distribute or sell any of this  
data to third parties in any form. Licence number 100018953








THE ST ALBANS CITY AND DISTRICT COUNCIL  
(CONTROL OF PARKING) ORDER 2023


Map 99 of 191    Made 12/06/23

Added


 Permit holders parking place (Zone B)


 08:30-22:00

 No waiting at any time

 At all times


 No waiting

 Mon-Sat    08:30-18:30

 Shared use

 Permit holders parking place (Zone C)


Mon-Fri    10:30-12:30

 Paid-for parking place


Mon-Fri    10:30-12:30    ⌚ 1h

Voucher Parking    ⌚ £2.00/1h

 Solo motorcycle parking place


 At all times

 Disabled persons' badge holders parking place

 At all times

Non-Traffic Order Items

 Advisory disabled persons' badge holders parking place

 At all times

0    20    40    60m

Scale: 1:1250

North-West: 207386.219, 513921.346  
South-East: 207019.283, 514361.436

© Crown copyright and database rights 2023 Ordnance Survey.  
You are not permitted to copy, sub-license, distribute or sell any of this  
data to third parties in any form. Licence number 100018953












THE ST ALBANS CITY AND DISTRICT COUNCIL  
(CONTROL OF PARKING) ORDER 2023


Map 100b of 191    Made 12/06/23


Added


 Shared use



 No waiting at any time  
At all times



 No loading at any time  
At all times


 Goods vehicles loading place


 07:00-18:30


 Shared use

 Paid-for parking place  
08:30-22:00     2h

Pay And Display, Pay By Phone     £2.00/1h     0     60  
 £4.00/2h     0     120


 Permit holders parking place (Zone B)  
08:30-22:00

 Prohibition of stopping on school entrance markings

 Mon-Fri    08:00-17:00

 Shared use

 No loading  
Mon-Sat    08:00-10:00    16:00-18:00

 No waiting at any time  
At all times

0    20    40    60m

Scale: 1:1250

North-West: 207395.909, 514349.186  
South-East: 207029.009, 514789.308

© Crown copyright and database rights 2023 Ordnance Survey.  
You are not permitted to copy, sub-license, distribute or sell any of this  
data to third parties in any form. Licence number 100018953







THE ST ALBANS CITY AND DISTRICT COUNCIL  
(CONTROL OF PARKING) ORDER 2023

Map 100c of 191    Made 12/06/23

Added


 Goods vehicles loading place


 At all times


 No waiting

 Mon-Fri    15:30-18:30


 Solo motorcycle parking place

 At all times

 No waiting


 19:00-07:00

 Shared use

 Paid-for parking place


Mon-Tue Thu-Fri Sun    08:00-18:30     1h

 £2.00/1h


 No waiting


Wed Sat    03:00-18:30

 Shared use

 Paid-for parking place

Mon-Tue Thu-Fri Sun    08:00-18:30     1h

Pay And Display, Pay By Phone     £2.00/1h

 No waiting

Wed Sat    03:00-18:30

0    20    40    60m

Scale: 1:1250

North-West: 207395.909, 514349.186  
South-East: 207029.009, 514789.308

© Crown copyright and database rights 2023 Ordnance Survey.  
You are not permitted to copy, sub-license, distribute or sell any of this  
data to third parties in any form. Licence number 100018953







THE ST ALBANS CITY AND DISTRICT COUNCIL  
(CONTROL OF PARKING) ORDER 2023


Map 100d of 191    Made 12/06/23

Added


- 

Shared use
- 


Paid-for parking place

08:30-22:00    1h
- 


Pay And Display, Pay By Phone


£2.00/1h
- 

Permit holders parking place (Zone A)


08:30-22:00
- 

No waiting


Mon-Sat    08:30-18:30
- 

Shared use
- 


No waiting at any time


At all times
- 

No loading


Mon-Sat    07:30-09:30    16:30-18:30
- 

Bicycle hangar parking place



At all times
- 

Permit holders parking place (Zone B)

Mon-Fri    08:30-15:30    18:30-20:00  
Sat-Sun    08:00-20:00
- 

Goods vehicles loading place

W...    06:00-11:00

0    20    40    60m

Scale: 1:1250

North-West: 207395.909, 514349.186  
South-East: 207029.009, 514789.308

© Crown copyright and database rights 2023 Ordnance Survey.  
You are not permitted to copy, sub-license, distribute or sell any of this  
data to third parties in any form. Licence number 100018953
















THE ST ALBANS CITY AND DISTRICT COUNCIL  
(CONTROL OF PARKING) ORDER 2023

Map 100e of 191    Made 12/06/23

Added

-  Shared use
-  Goods vehicles loading place  
07:00-19:00
-  Taxi stopping area  
19:00-07:00
-  No waiting  
11:00-07:00
-  Permit holders parking place (Zone A)  
08:30-22:00
-  Free parking place (cars & motorcycles only)  
Mon-Sat 08:30-18:30    30m    2h
-  Disabled persons' badge holders parking place  
00:00-00:05
-  Disabled persons' badge holders parking place  
At all times
-  Shared use
-  No waiting  
At all times
-  No loading  
Mon-Tue Thu-Sun 00:00-00:00  
Wed 00:00-06:00 11:00-00:00

0    20    40    60m

Scale: 1:1250

North-West: 207395.909, 514349.186  
South-East: 207029.009, 514789.308

© Crown copyright and database rights 2023 Ordnance Survey.  
You are not permitted to copy, sub-license, distribute or sell any of this  
data to third parties in any form. Licence number 100018953








THE ST ALBANS CITY AND DISTRICT COUNCIL  
(CONTROL OF PARKING) ORDER 2023

Map 100f of 191    Made 12/06/23

Added


 Paid-for parking place


 Mon-Tue Thu-Fri Sun    08:00-18:30     1h


Pay And Display, Pay By Phone     £2.00/1h

Non-Traffic Order Items


 Bus stop

 At all times

 Pedestrian crossing

 At all times

 Advisory disabled persons' badge holders parking place

 At all times

0    20    40    60m

Scale: 1:1250

North-West: 207395.909, 514349.186  
South-East: 207029.009, 514789.308

© Crown copyright and database rights 2023 Ordnance Survey.  
You are not permitted to copy, sub-license, distribute or sell any of this  
data to third parties in any form. Licence number 100018953

