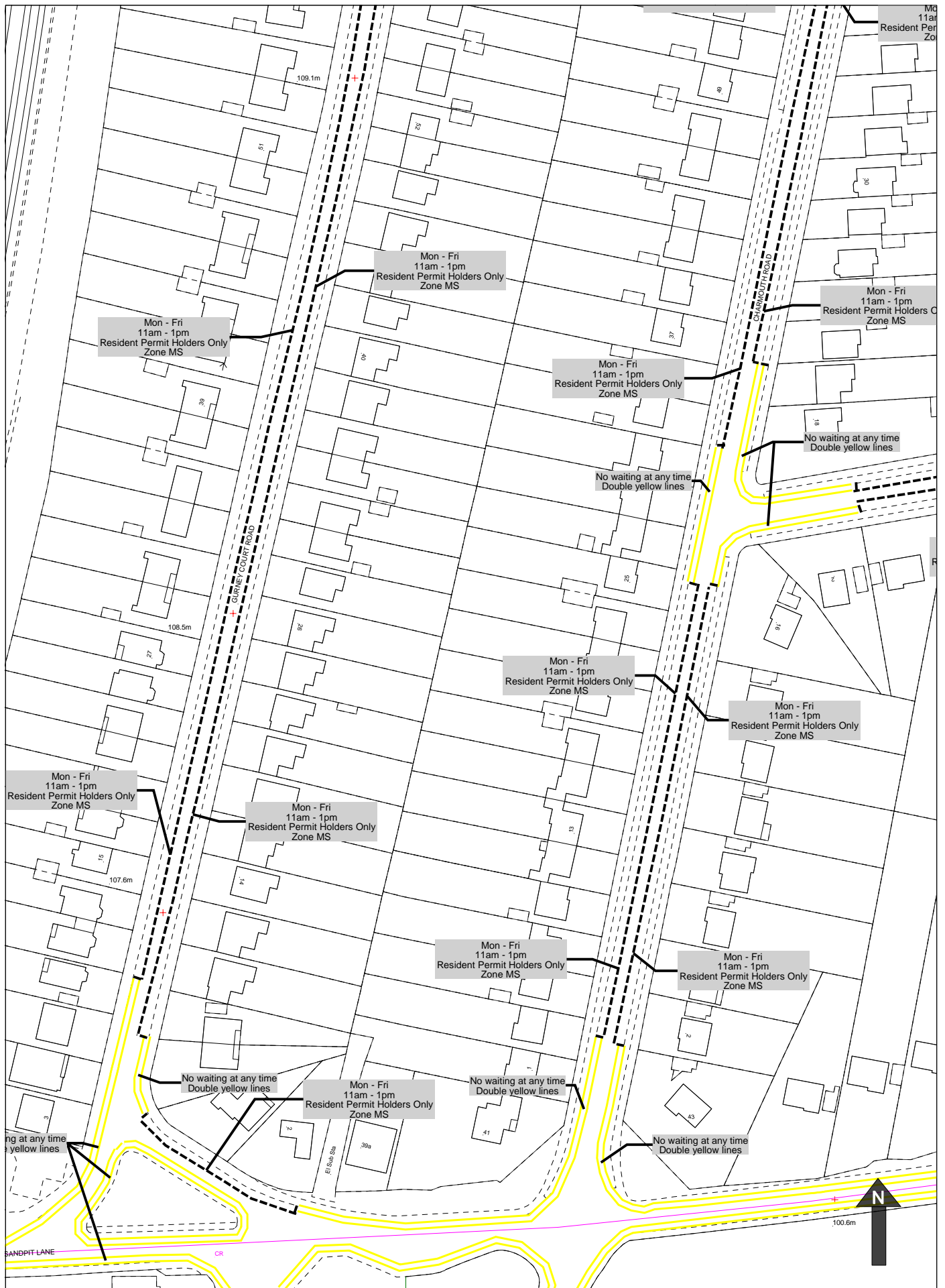
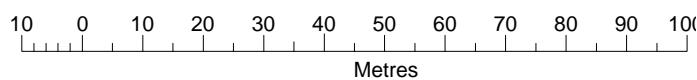


THE ST ALBANS CITY AND DISTRICT COUNCIL (BATTLFIELD ROAD AND MARSHALSWICK SOUTH AREA, ST ALBANS) (RESIDENTS PARKING SCHEME) 2021

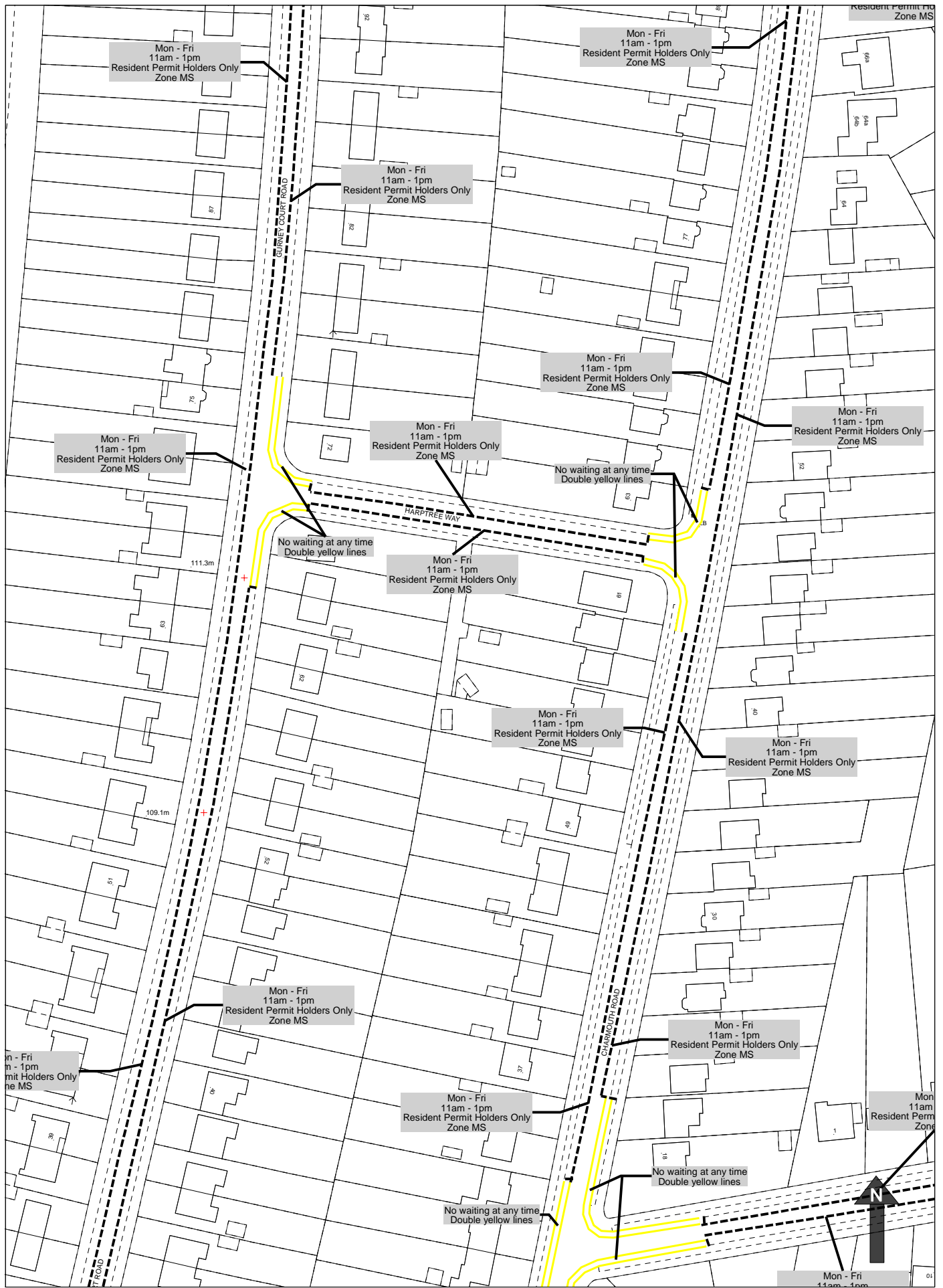


Charmouth Road
Gurney Court Road Map 1

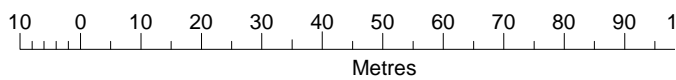


Scale 1:1250 (A4)



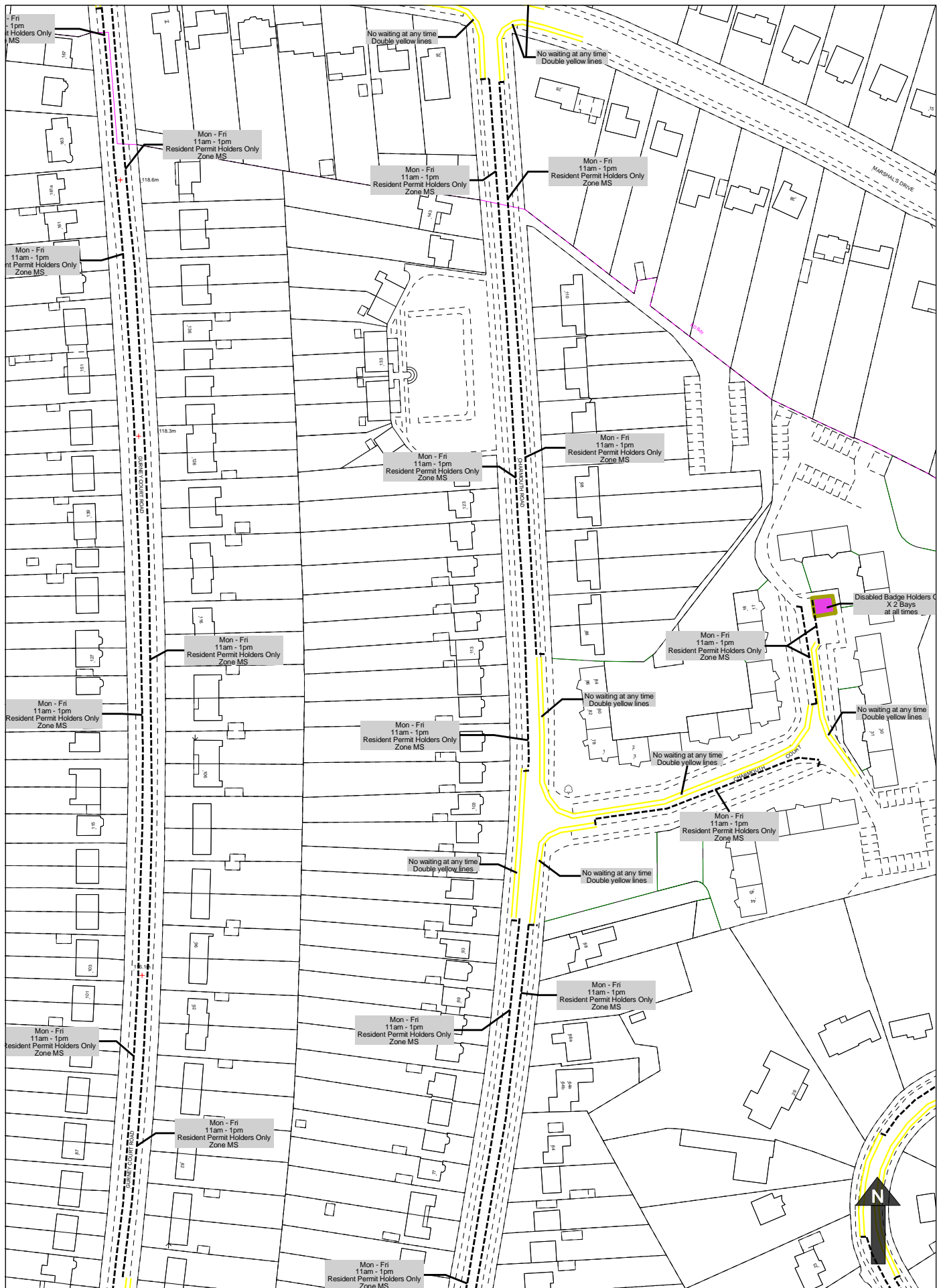


Charmouth Road and Gurney Court Road Map 2



Metres
Scale 1:1250 (A4)





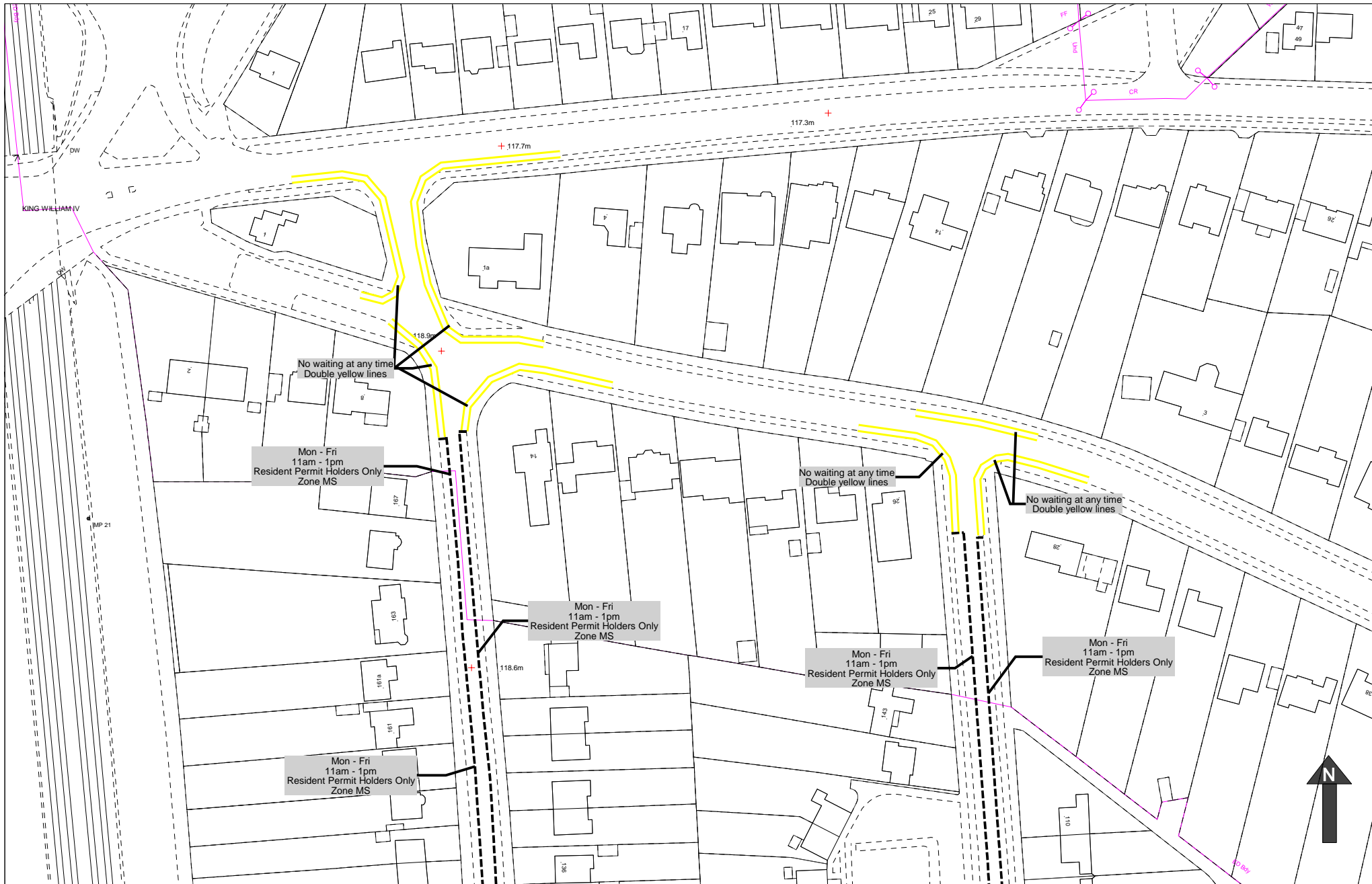
Charmouth Road
Gurney Court Road
Charmouth Court
Map 3

10 0 10 20 30 40 50 60 70 80 90 100

Metres

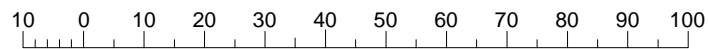
Scale 1:1250 (A4)





Charmouth Road
 Gurney Court Road
 Marshals Drive Cul-de-sac
 Map 4

© Crown copyright and database rights 2021 Ordnance Survey 100018953

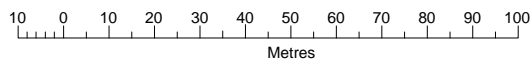


Metres
 Scale 1:1250 (A4)



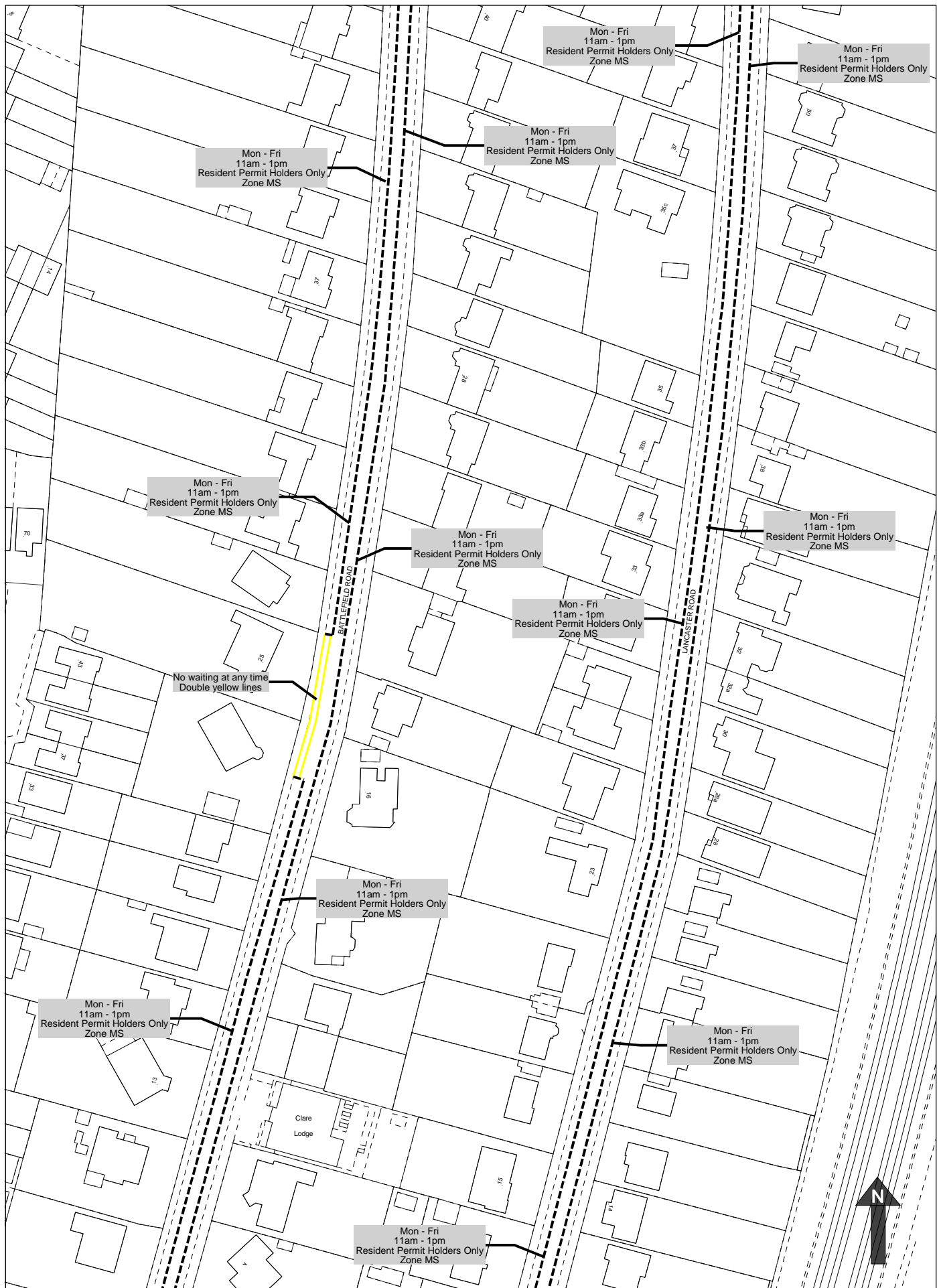


Lancaster Road and Battlefield Road
Map 1

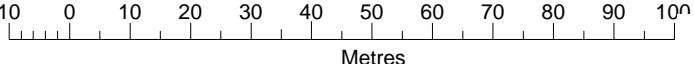


Scale 1:1250 (A4)



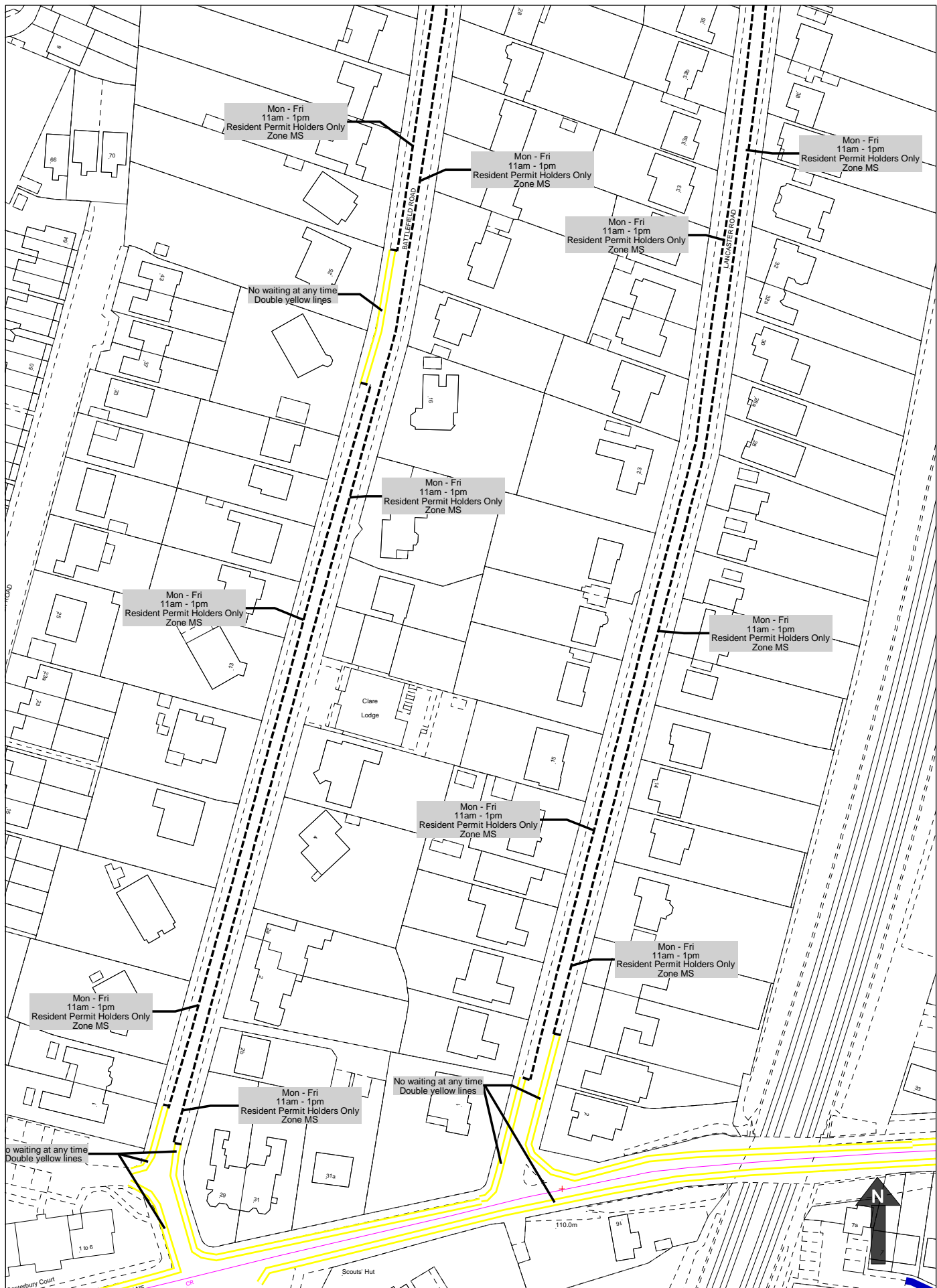


Lancaster Road and Battlefield Road
Map 2

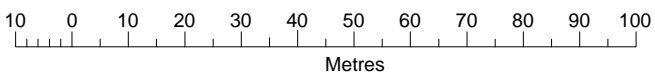


Metres
Scale 1:1250 (A4)



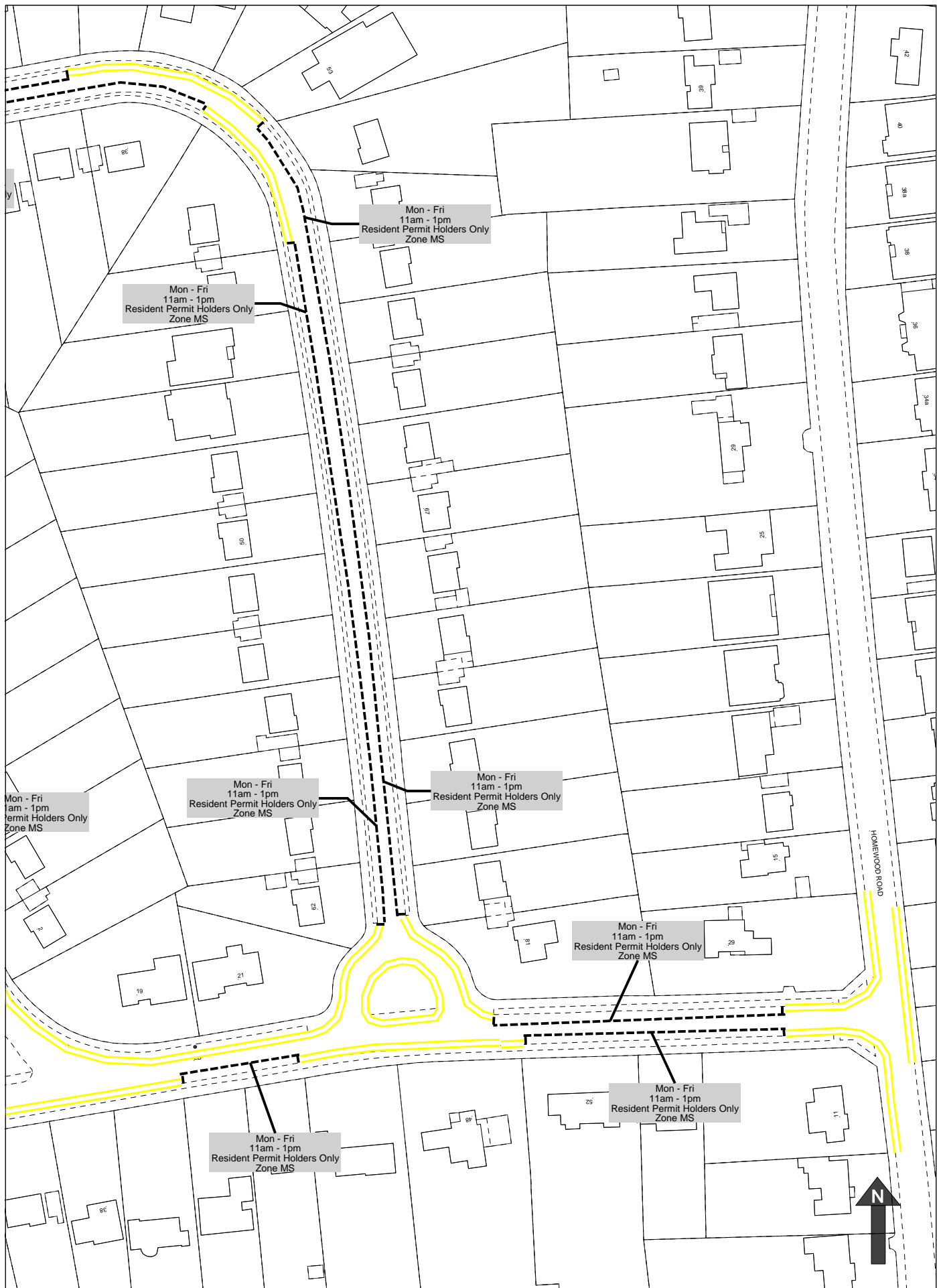


Lancaster Road and Battlefield Road
Map 3

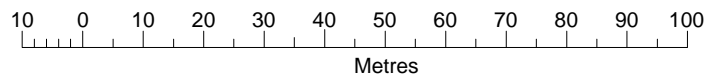


Scale 1:1250 (A4)



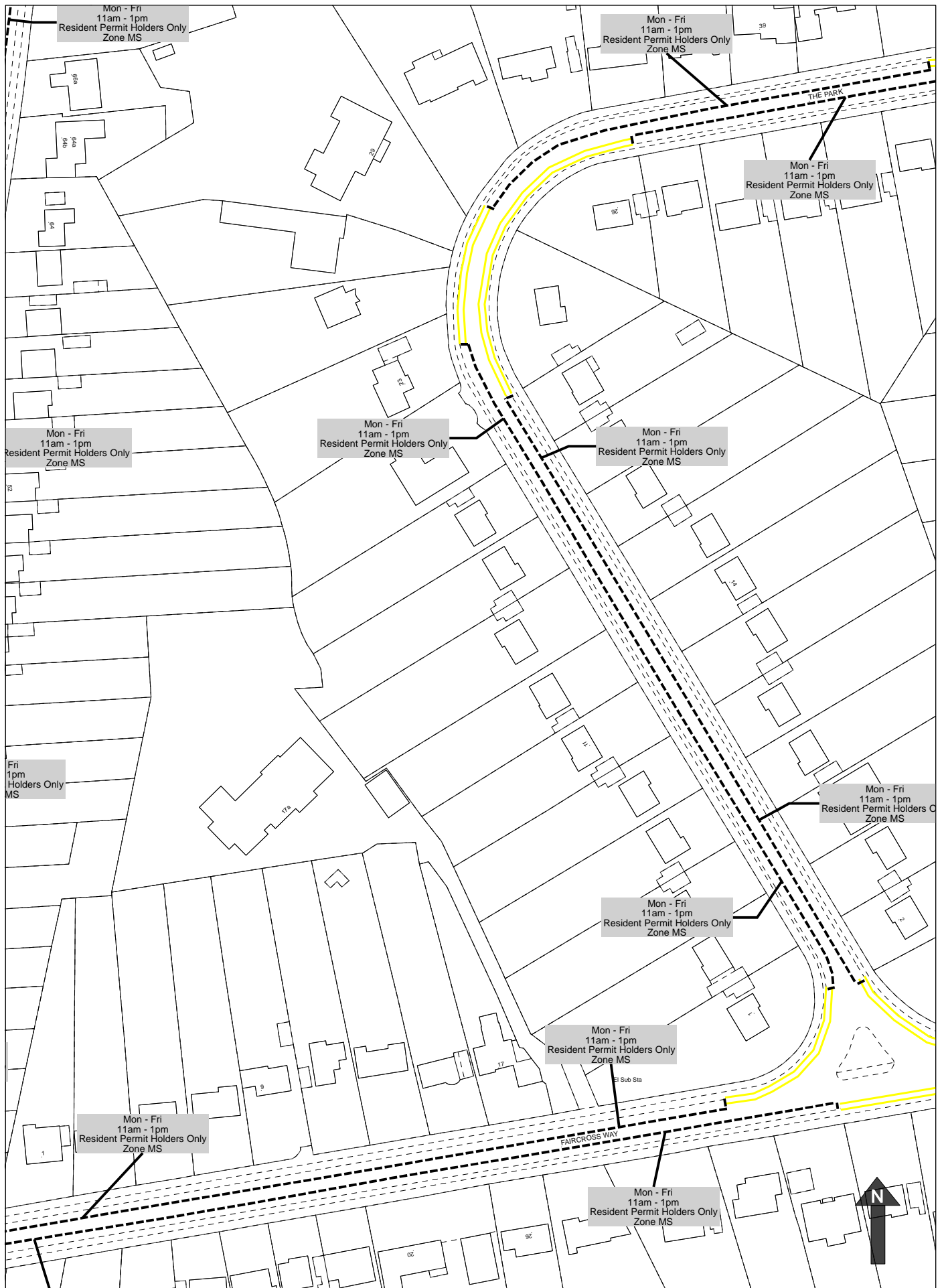


The Park and Faircross Way
Map 1

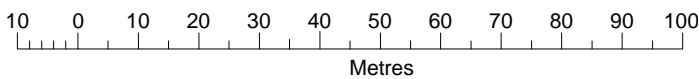


Scale 1:1250 (A4)



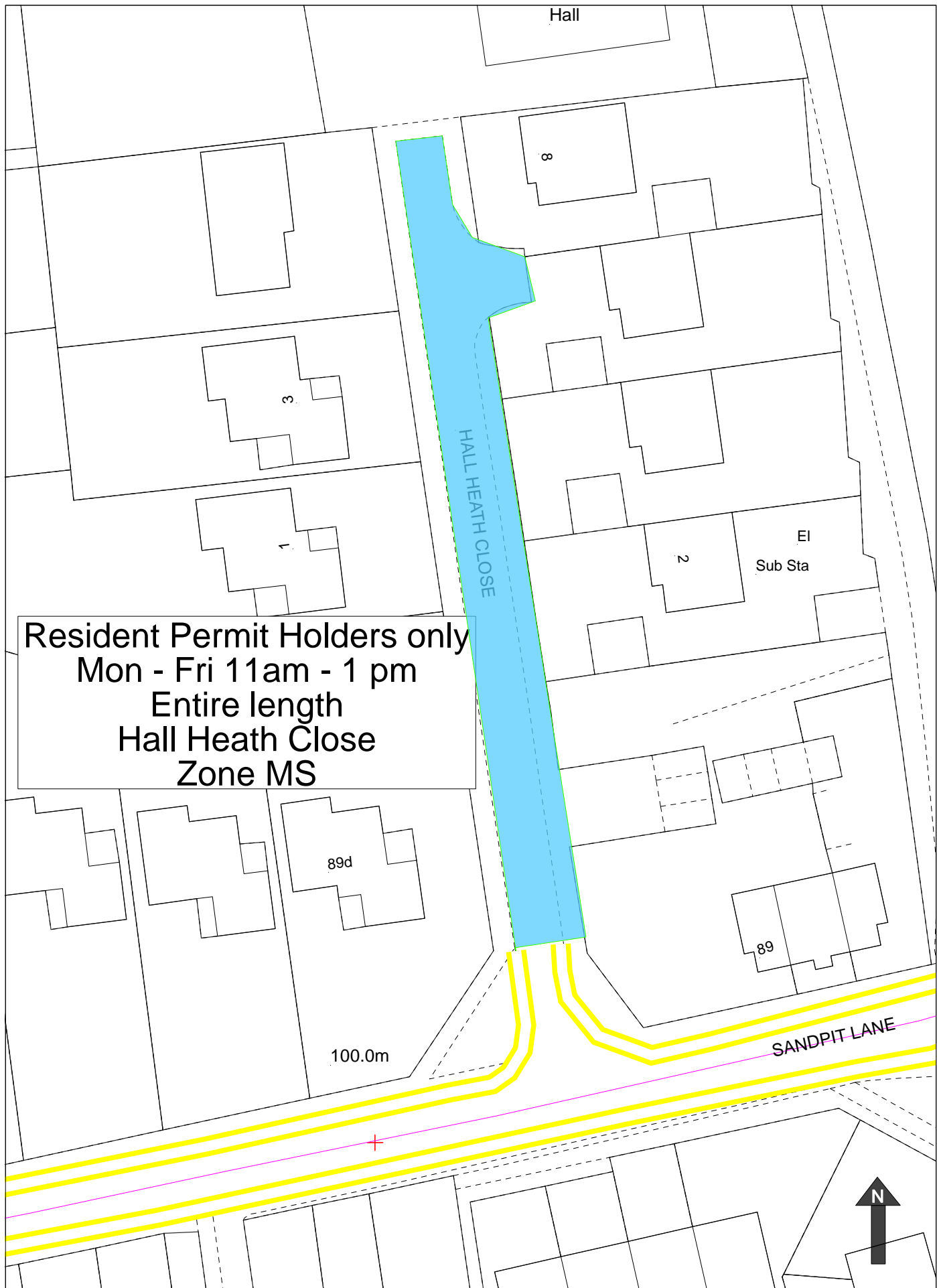


The Park and Faircross Way
Map 2

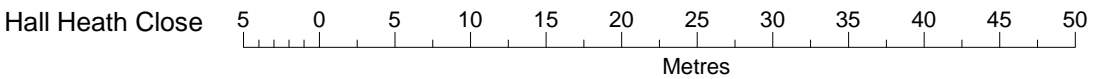


Metres
Scale 1:1250 (A4)





Resident Permit Holders only
Mon - Fri 11am - 1 pm
Entire length
Hall Heath Close
Zone MS



Scale 1:1500 (A4)

