

PUBLIC NOTICE

The City and District of St Albans (Various Roads, St Albans City and District) (Restriction of Loading and Waiting and Provision of Parking Places) Order 2023

NOTICE IS HEREBY GIVEN that the St Albans City and District of St Albans Council (pursuant to arrangement made with Hertfordshire County Council) proposes to make the above Order under the Road Traffic Regulation Act 1984. The general effect of the Order would be to introduce various waiting restrictions and limited waiting parking places to improve road safety and, reduce instances of inappropriate or inconsiderate parking and reduce congestion.

SCHEDULE 1

Lengths of roads – No Loading and no Waiting at Any Time as specified and particularised on the On Street Plans to the draft order

Keyfield Terrace, St Albans.

SCHEDULE 2

Lengths of roads – No Waiting at Any Time as specified on the On Street Plans to the draft order

Bricket Wood Area: Grassington Close, Jenkins Avenue, Mabbutt Close, Newlyn Close, The Uplands, and West Riding.

Chiswell Green area: Long Fallow, and Watford Road.

Colney Heath area: Cutmore Drive, and High Street.

Harpenden Area: Coldharbour Lane.

London Colney area: Cherry Tree Lane, Floral Drive, Richardson Close, and St Annes Road.

Sandridge Area: Langley Grove.

St Albans Area: Ashley Road, Bardwell Court / Bardwell Road, Burnside, Camp Road, Cottonmill Lane, Malthouse Court, Green Lane, Toulmin Drive, Old Oak, Thirlmere Drive, and Wynches Farm Drive.

SCHEDULE 3

Lengths of road – No waiting at any time on verge or footway as specified in the On Street plans to the draft order

Thirlmere Drive, St Albans

SCHEDULE 4

Lengths of road – Limited Waiting Parking Places Monday to Saturday 8:30am to 6:30pm (18:30hrs) 30 minute maximum stay no return within 2 hours as specified in the On Street plans to the draft order

Wynches Farm Drive, St Albans

A copy of the draft Order and associated documents may be examined from Thursday 26th January 2023 at the Civic Centre, St Peters Street, St Albans, AL1 3JE Monday to Friday or you can view the documents at any time at www.stalbans.gov.uk/parking

Persons wishing to object or make comments to these proposals must do so by sending their representations in writing to: **The Parking Development Team – St Albans City and District Council, Civic Centre, St Albans, AL1 3JE** or by email to: parking.development@stalbands.gov.uk quoting reference Yell2-2023 by 16th February 2023

Christine Traill - Strategic Director, Community & Place Delivery
Parking Development Team
St Albans City and District Council,
Civic Centre
St Albans
AL1 3JE

STATEMENT OF REASONS

The City and District of St Albans (Various Roads, St Albans City and District) (Restriction of Loading and Waiting and Provision of Parking Places) Order 2023

St Albans City and District Council (pursuant to arrangement made with Hertfordshire County Council) proposes to make the above-named order to introduce loading and waiting restrictions and the provision of parking places in various locations as detailed in the above-named order and incorporated On-street map plans as detailed and incorporated into the draft Order.

The general effect of the order will:

- Improve road safety
- Assist the movement of traffic and/or pedestrians
- Improve the amenity of the road and its surroundings
- Reduce instances of inappropriate or inconsiderate parking.
- Improve visibility at road junctions and property entrances.
- Improve parking turnover

The order includes the following locations.

Bricket Wood Area: Grassington Close, Jenkins Avenue, Mabbutt Close, Newlyn Close, The Uplands, and West Riding.

Chiswell Green area: Long Fallow, and Watford Road.

Colney Heath area: Cutmore Drive, and High Street.

Harpenden Area: Coldharbour Lane.

London Colney area: Cherry Tree Lane, Floral Drive, Richardson Close, and St Annes Road.

Sandridge Area: Langley Grove.

St Albans Area: Ashley Road, Bardwell Court / Bardwell Road, Burnside, Camp Road, Cottonmill Lane, Malthouse Court, Green Lane, Keyfield Terrace, Toulmin Drive, Old Oak, Thirlmere Drive, and Wynches Farm Drive.

The proposals have been developed following consultation with Residents, District and County Councillors, Hertfordshire County Council, Hertfordshire Constabulary, and all other statutory consultees, taking into account Section 122 of Road Traffic Regulation Act 1984.

Gary Payne – Senior Parking Officer

Community and Place Delivery

Council of the City & District of St Albans

Civic Centre, St Peters Street,

St Albans, AL1 3JE

Date 24/01/2023

ST ALBANS CITY AND DISTRICT COUNCIL

ROAD TRAFFIC REGULATION ACT 1984

THE CITY AND DISTRICT OF ST ALBANS (VARIOUS ROADS, ST ALBANS CITY AND DISTRICT) (RESTRICTION LOADING AND OF WAITING AND PROVISION OF PARKING PLACES) ORDER 2023

The St Albans City and District Council, pursuant to arrangements made under section 19 of The Local Government Act 2000 and The Local Government (Arrangements for Discharge of Functions) (England) Regulations 2000 with the Hertfordshire County Council, and in exercise of powers conferred on that County under sections 1, 2, 3, 4, 32, 35, 45, 46, 47, 49, 51, 53 and Part IV of Schedule 9 of the Road Traffic Regulation Act 1984 and the provisions of Part 6 and Schedule 9 of the Traffic Management Act 2004 and of all other enabling powers, and after consultation with the Chief Officers of Police in accordance with Part III of Schedule 9 to the 1984 Act, makes the following Order;

Citation and Commencement

1. This Order shall come into operation on **TBC** and may be cited as The City and District of St Albans (Various Roads, St Albans City and District) (Restriction of Loading and Waiting and Provision of Parking Places) Order 2023 hereinafter referred to as "this Order";
2. The City and District of St Albans On-Street restrictions of waiting Plans ("The On-Street Plans") named in schedules 1, 2, 3, and 4 column 4 to the Order are incorporated into this Order.

Interpretations and Definitions

3. The Interpretation Act 1978 shall apply for the interpretation of this Order as it applies for the interpretation of an Act of Parliament.

4. In this Order:-

"the Council" means The St Albans City and District Council;

"Civil Enforcement Officer" is a Civil Enforcement Officer as defined by the Traffic Management Act 2004;

"disabled person's vehicle" means a vehicle lawfully displaying a disabled person's badge and which is a vehicle which, immediately before or after any period of waiting allowed by virtue of a provision of a kind required by Regulation 8 of the Local Authorities' Traffic Orders (Exemptions for Disabled Persons) (England) Regulations 2000 SI 683, has been or is to be driven by a disabled person or, as the case may be, has been or is to be used for carrying disabled persons as passengers;

"disabled person's badge" has the same meaning as given in Regulation 3(1) of The Local Authorities' Traffic Orders (Exemptions for Disabled Persons) (England) Regulations 2000

"disabled person" means a disabled person of a description prescribed by Regulation 4 of the Disabled Persons (Badges for Motor Vehicles) (England) Regulations 2000 SI 682;

"driver" means the person driving the vehicle at the time it was left in the parking place;

"footway" has the same meaning as in Section 329 of the Highways Act 1980;

"motor vehicle" has the same meaning as in Section 136(1) of the Act of 1984;

“on-street plans” means plan numbers Yel2-001, Yel2-002, Yel2-003, Yel2-004, Yel2-005, Yel2-006, Yel2-007, Yel2-008, Yel2-009, Yel2-0010, Yel2-0011, Yel2-0012, Yel2-0013, Yel2-0014, Yel2-0015, Yel2-0016 and Yel2-0017 therein, which are incorporated into this Order pursuant to Article 2 of this order and detailed in schedules 1, 2, 3 and 4 column 4 to this order;

“parking disc” has the same meaning as given in Regulation 8(5) of The Local Authorities’ Traffic Orders (Exemptions for Disabled Persons) (England) Regulations 2000;

“Parking Place” means an area of highway designated by this Order for the waiting of vehicles of specified classes and indicated on the carriageway by markings in accordance prescribed by the Traffic Signs Regulations and General Directions or any subsequent legislation.

“penalty charge” and “penalty charge notice” have the same meaning as prescribed by The Civil Enforcement of Road Traffic Contraventions (Approved Devices, Charging Guidelines and General Provisions) (England) Regulations 2022 and the provisions of Part 6 and Schedule 9 of the Traffic Management Act 2004.

“permitted hours” means the period specified for each parking place during which waiting by vehicles is permitted as particularised on “The On Street Plan” and key thereof; to this Order.

“relevant position” has the same meaning as given in Regulation 4 of The Local Authorities’ Traffic Orders (Exemptions for Disabled Persons) (England) Regulations 2000;

“restricted hours” means the hours and days of the week as particularised on “The On Street plans” and labels thereof;

“road” means the full width — including any footway or verge — of any length of highway or of any other road to which the public has access, and includes bridges over which a road passes;

“Specified hours” means the days of the week and times of day as particularised on “The On Street Plan” and key thereof; to this Order

“the Act of 1984” means the Road Traffic Regulation Act 1984;

“universal service provider”, “provision of a universal postal Service” and “postal packet” shall bear the same meanings as in the Postal Services Act 2011.

“vehicle” means motor vehicle or motorcycle as defined under this article;

“verge” means any land forming part of the road which is neither carriageway nor footway.

Revocations

5. The provisions of the following Order are hereby revoked but only in so far as they are affected by the restrictions imposed by this Order;
 - The City and District of St Albans (Control of Parking) (Consolidation) Order 2013
6. The restrictions imposed by this Order shall be in addition to and not in derogation from any restriction or requirement imposed by any other regulations made or having effect as if made under the Act of 1984 or by or under any other enactment.

Prohibition of Loading At Any Time

7. Save as provided in Articles 19 of this Order no person shall cause or permit any vehicle to wait or load and unload at any time in those lengths of road within the City and District of St Albans as specified in Schedule 1 and detailed on the relevant plans to this Order.

Restrictions of Waiting At Any Time

8. Save as provided in Articles 19, 20 and 21 of this Order no person shall cause or permit any vehicle to wait at any time in those lengths of road within the City and District of St Albans as specified in Schedule 2 and detailed on the relevant plans to this Order.

Restrictions of Waiting At Any Time on Verge or Footway

9. Save as provided in Articles 19, 20 and 21 of this Order no person shall cause or permit any vehicle to wait at any time with 2 or more wheels on any part of the verge or footway in those lengths of road within the City and District of St Albans as specified in Schedule 3 and detailed on the relevant plans to this Order.

Designation of parking places

10. Each area of the highway specified in Schedule 4 to this order and as identified and particularised on "The On Street Plan" and key thereof; to this Order are hereby designated as a parking place subject to the provisions of article 15 to this order.
11. No person shall cause or permit any vehicle to wait in a parking place as identified on the On-Street Plans to this Order during the permitted hours unless it is of the specified class as defined in Articles 13 and 14
12. Unless exempted by the provisions of this Order where in Articles 10 and 11 of this Order a length of road is described as designated or authorised for use as a parking place, the driver of a vehicle shall not permit the vehicle to wait in that parking place unless it is wholly parked within the marked limits of the parking place.

Class of Vehicles for which parking places are designated

13. Subject to the provisions of this Order, parking places designated in Schedules 4 and as identified on the On-Street Plans to this Order, may be used for the leaving during the permitted hours of vehicles of the following class, that is to say, motor vehicle or motorcycle (the overall height of which does not exceed 2.3 metres and the overall length of which does not exceed 5.25 metres) and disabled persons vehicles (on which must be displayed the relevant badge and disc).
14. Parking places referred to in Schedules 4 to this Order, may be used for the leaving of such vehicles of the class specified in Article 13 above subject to the restrictions specified in articles 10, 11, 12 and 15, and as particularised on "The On Street Plan" and key thereof; to this Order

Restrictions on waiting in a Parking Place

15. Except as provided in Article 19, 20 and 21 no person shall, except upon the direction of a police constable in uniform or with the permission of a Civil Enforcement Officer, cause or permit any vehicle to wait during the permitted hours in any parking place specified in Schedule 4,
 - a. for a period longer than that specified and particularised on "The On Street Plan" and key thereof; to this Order
 - b. if a period less than that specified and particularised on "The On Street Plan" and key thereof; to this Order as being a period during which the vehicle must not be left again in that parking place has elapsed.

Power to Suspend use of Parking Place

16. Any person authorised by the Council may suspend the use of a parking place whenever he considers such suspension reasonably necessary:
- (a) for the purpose of facilitating the movement of traffic or promoting its safety;
 - (b) for the purpose of any building operation, demolition, or excavation in or adjacent to the parking place or the maintenance, improvement or reconstruction of the parking place or the laying, erection, alteration, removal, or repair in or adjacent to the parking place of any sewer or of any main, pipe or apparatus for the supply of gas, water, or electricity or of any telecommunication apparatus or traffic sign; or
 - (c) for the convenience of occupiers of premises adjacent to the parking place on any occasion for the removal of furniture from one office or dwelling house to another place; or
 - (d) on any occasion on which it is likely by reason of some special attraction that any street will be thronged or obstructed; or
 - (e) for the convenience of occupiers of premises adjacent to the parking place at times of weddings or funerals or on other special occasions; or
 - (f) for the purpose of facilitating the cleansing of the parking place.

No Waiting in a Suspended Parking Place

17. No person shall cause or permit a vehicle to wait in a parking place or any part thereof during which such period as the Council has suspended that parking place or part thereof.
18. Nothing in Article 17 shall render it a contravention to cause or permit a vehicle to be left in a parking place which has been suspended, which displays in the relevant position a valid dispensation issued by the Council.

Exemptions to the provisions of this Order

19. (1) Nothing in Articles 7, 8, 9, and 15 of this Order applies to the lengths of road restricted by that Article (which said lengths of roads are referred to in those Articles as “the restricted area”) in relation to –
- (a) a vehicle being used for Fire and Rescue, Ambulance or Police purposes.
 - (b) anything done with the permission of or at the direction of a Police Constable in uniform; or with permission of a Civil Enforcement Officer as defined by the Traffic Management Act 2004 and appointed by St Albans City and District Council.
 - (c) a vehicle which is prevented from proceeding by circumstances beyond the drivers control or which has stopped in order to avoid injury or damage to persons or property or when required to do so by law;
 - (d) a vehicle which is stationary in order that it may be used for one or more of the purposes specified in sub-Article (2) of this Article and which cannot reasonably be used for such a purpose without stopping in the restricted area;
 - (e) a marked vehicle which, whilst used by a universal service provider in the course of the provision of a universal postal service, is stationary only for so long as may be reasonably necessary for postal packets to be delivered or collected;

- (2) The “purposes” referred to in sub-Article (1)(d) of this Article are –
- (a) the removal of any obstruction to traffic;
 - (b) the maintenance, improvement or reconstruction of a road;
 - (c) constructing, improving, maintaining, or cleaning of any street furniture; or
 - (d) the laying, erection, alteration, repair, or cleaning of any sewer or of any main pipe or apparatus for the supply of gas, water, or electricity, or of any telecommunications apparatus kept or installed for the purposes of a telecommunications code system or of any other telecommunications apparatus lawfully kept installed in any position.
20. Nothing in Article 8 and 15 of this Order applies to the lengths of road restricted by that Article (which said lengths of road are referred to in this Article as “the restricted area”) so as to render it unlawful to cause or permit any vehicle to wait only for so long as may be reasonably necessary –
- (a) to enable goods to be loaded on or unloaded from the vehicle from or to premises adjacent to the restricted area; or
 - (b) to enable a passenger to board or alight and to load and unload any luggage.
21. Nothing in Article 8 and 15 of this Order shall render it unlawful to cause or permit a vehicle which displays in the relevant position a disabled person’s badge and a parking disc (clock), to wait at any time in the lengths of road specified in Schedules 2 and 4 and shown on the relevant plans for a period not exceeding 3 hours (not being a period separated by an interval of less than 1 hour from a previous period of waiting by the same vehicle in the same length of road).

Contraventions of this Order

22. Where a person contravenes any of the provisions of this Order, or restrictions specified therein as shown on the “On-Street Plans” and detailed on the key to those plans, the Owner of the vehicle in question shall incur a penalty charge.
23. That charge shall be payable to St Albans City and District Council in accordance with the instructions contained on the Penalty Charge Notice.

SCHEDULE 1

Lengths of roads – No Loading and no Waiting at Any Time as specified on the On Street Plans listed in column 4 of this schedule

Col 1	Col 2	Col 3	Col 4
No.	Road	Town	On-Street Plan Reference
1	Keyfield Terrace	St Albans	Yel2-0017

SCHEDULE 2

Lengths of roads – No Waiting at Any Time as specified on the On Street Plans listed in column 4 of this schedule

Col 1	Col 2	Col 3	Col 4
No.	Road	Town	On-Street Plan Reference
1	Grassington Close	Bricket Wood	Yel2-006
2	Jenkins Avenue	Bricket Wood	Yel2-0013
3	Mabbutt Close	Bricket Wood	Yel2-0013
4	Newlyn Close	Bricket Wood	Yel2-0013
5	The Uplands	Bricket Wood	Yel2-0013
6	West Riding	Bricket Wood	Yel2-006
7	Long Fallow	Chiswell Green	Yel2-005
8	Watford Road	Chiswell Green	Yel2-005
9	Cutmore Drive	Colney Heath	Yel2-0012
10	High Street	Colney Heath	Yel2-0012
11	Cherry Tree Lane	London Colney	Yel2-007
12	Floral Drive	London Colney	Yel2-007
13	Richardson Close	London Colney	Yel2-004
14	St Annes Road	London Colney	Yel2-003
15	Langley Grove	Sandridge	Yel2-009
16	Ashley Road	St Albans	Yel2-001
17	Bardwell Court	St Albans	Yel2-0016
18	Bardwell Road	St Albans	Yel2-0016
19	Burnside	St Albans	Yel2-0015
20	Camp Road	St Albans	Yel2-001
21	Camp Road	St Albans	Yel2-008
22	Coldharbour Lane	St Albans	Yel2-0011
23	Cottonmill Lane	St Albans	Yel2-0014
24	Green Lane	St Albans	Yel2-002
25	Malthouse Court	St Albans	Yel2-0016
26	Old Oak	St Albans	Yel2-0014
27	Thirlmere Drive	St Albans	Yel2-0015
28	Toulmin Drive	St Albans	Yel2-002
29	Wynches Farm Drive	St Albans	Yel2-0010

SCHEDULE 3

Lengths of road – No waiting at any time on verge or footway as specified in the On Street Plans listed in column 4 of this schedule

Col 1	Col 2	Col 3	Col 4
No.	Road	Town	On-Street Plan Reference
1	Thirlmere Drive	St Albans	Yel2-0015

SCHEDULE 4

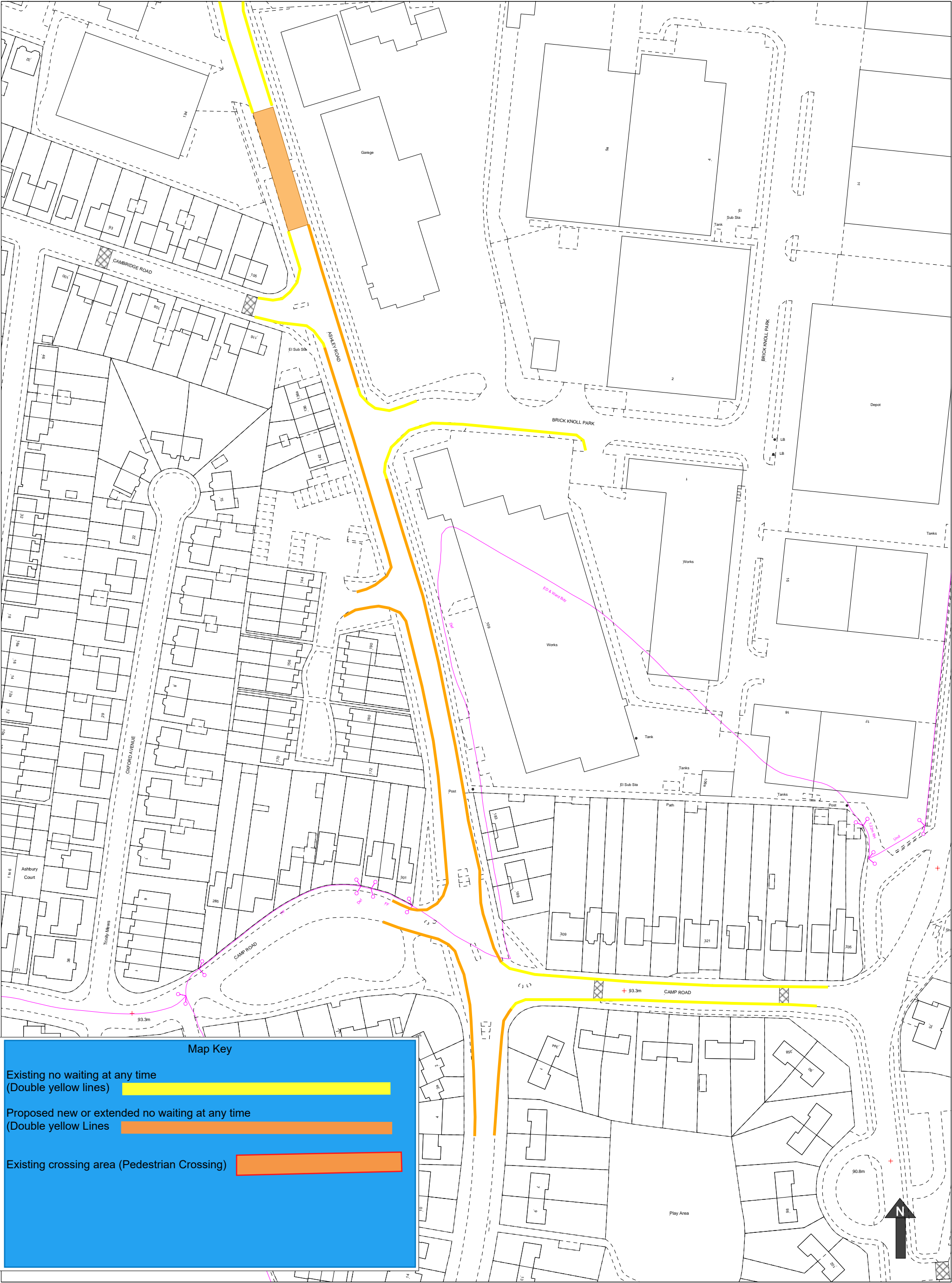
Lengths of road – Limited Waiting Parking Places as specified in the On Street Plans listed in column 4 of this schedule

Col 1	Col 2	Col 3	Col 4
No.	Road	Town	On-Street Plan Reference
1	Wynches Farm Drive	St Albans	Yel2-0010


The Common Seal of)
St Albans City and District Council)
was hereunto affixed on the 2023)
in the presence of:-)


.....
Authorised Signatory


.....
Authorised Signatory



Map Key

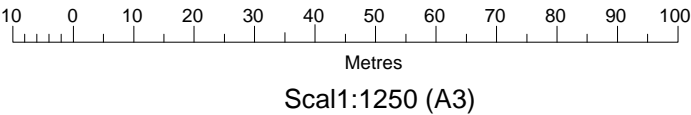
Existing no waiting at any time
(Double yellow lines) 

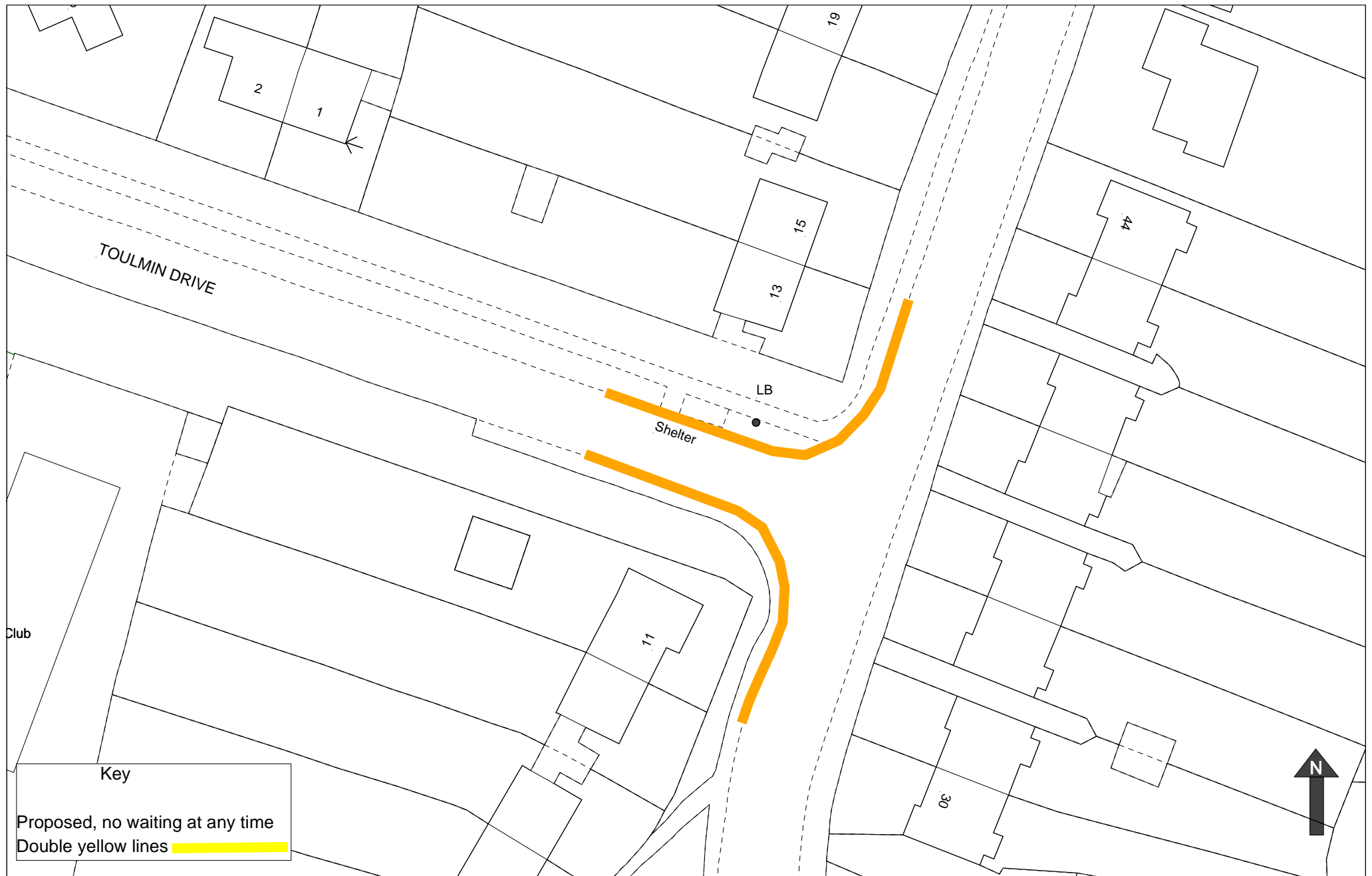
Proposed new or extended no waiting at any time
(Double yellow Lines) 

Existing crossing area (Pedestrian Crossing) 

Ashley Road Proposed Double Yellow Lines


Map Reference Yel2-001





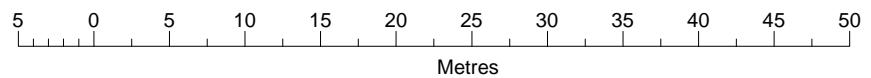
Key

Proposed, no waiting at any time

Double yellow lines 

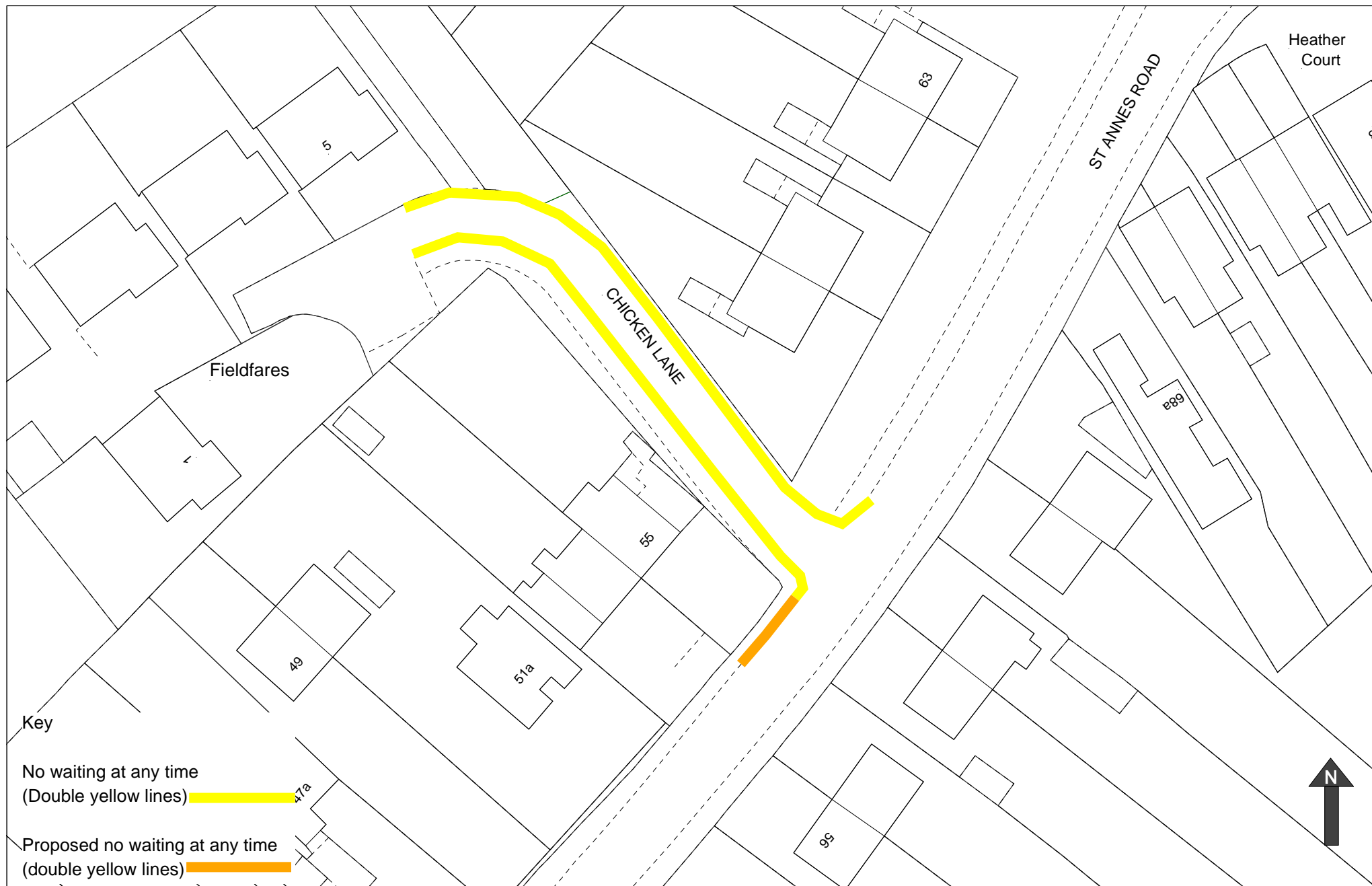
Toulmin Drive, St Albans

Map Reference Yel2-002



Scale 1:500(A4)





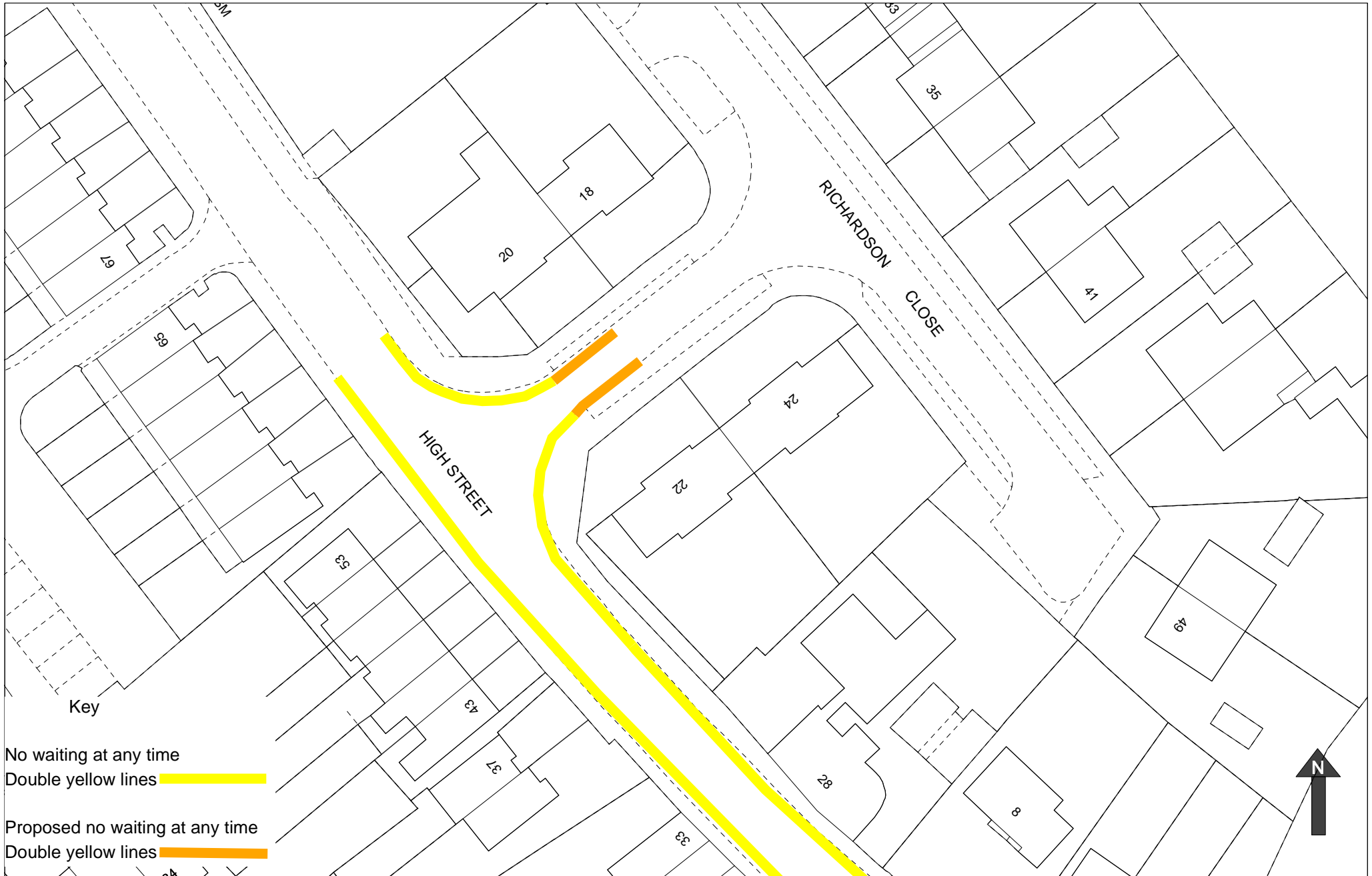
St Annes Road, London Colney

Map Reference Yel2-003

© Crown copyright and database rights 2022 Ordnance Survey 100018953

Scale 1:500 (A4)





Richardson Close, London Colney

Map Reference Yel2-004

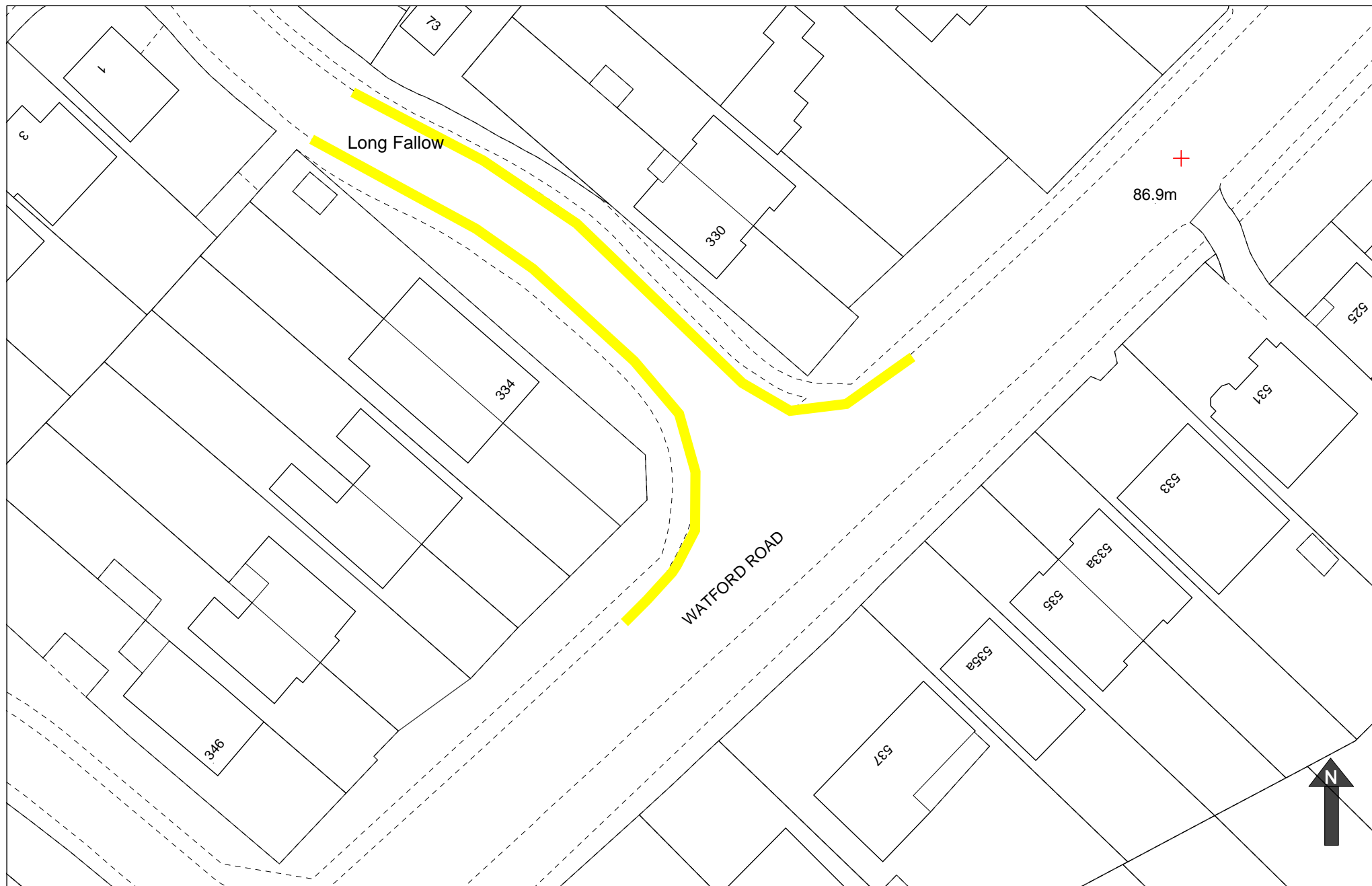
© Crown copyright and database rights 2022 Ordnance Survey 100018953

5 0 5 10 15 20 25 30 35 40 45 50

Metres

Scale 1:500 (A4)






Long Fallow, Chiswell Green

Key

No waiting at any time
(Double yellow lines)

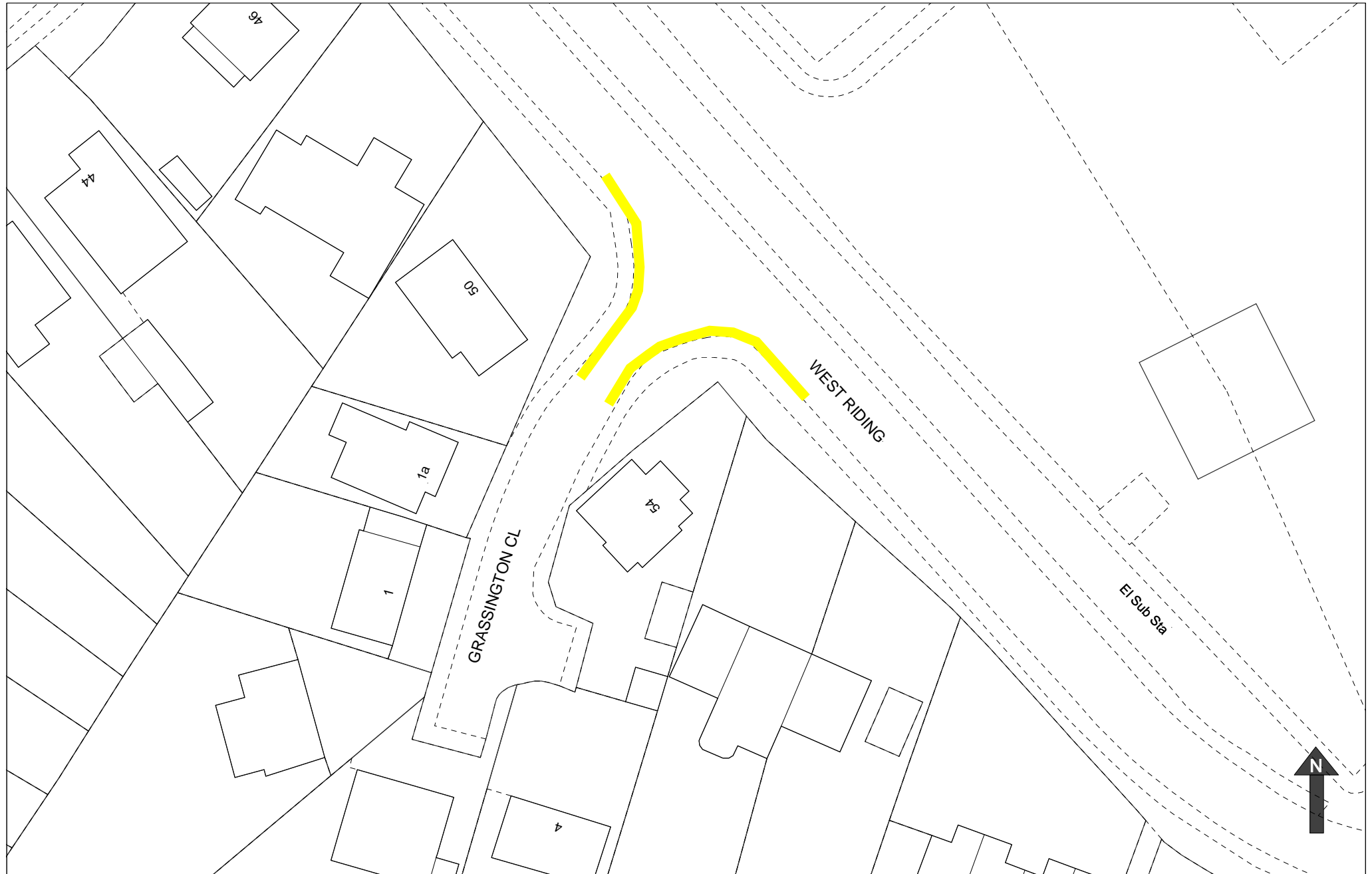


Metres

Scale 1:500 (A4)

Map Reference Yel2-005

© Crown copyright and database rights 2022 Ordnance Survey 100018953



Grassington Close, Bricket Wood
Map Reference Yel2-006

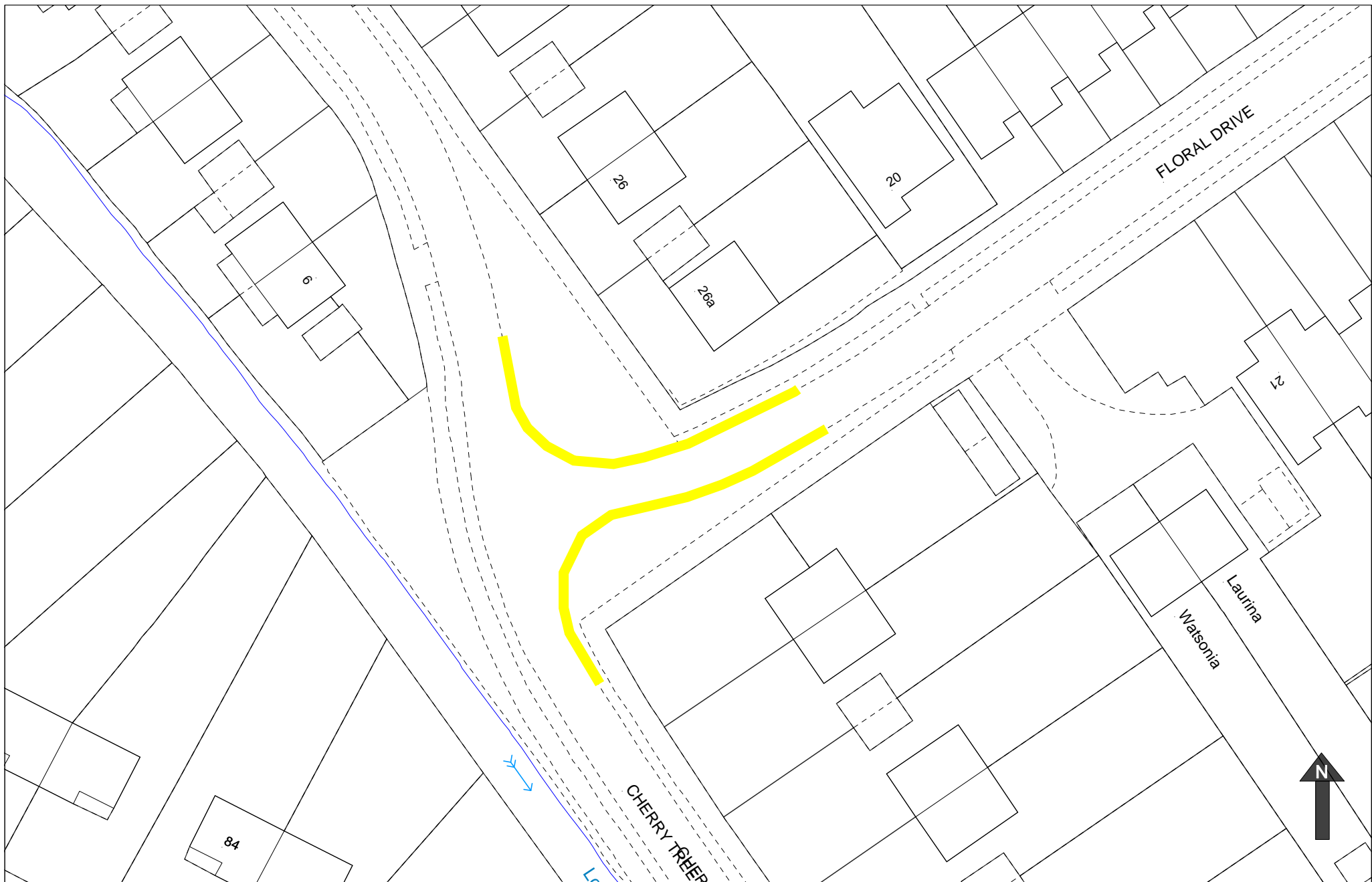
Key
No waiting at any time
(Double yellow lines)

5 0 5 10 15 20 25 30 35 40 45 50

Metres
Scale 1:500(A4)

© Crown copyright and database rights 2022 Ordnance Survey 100018953





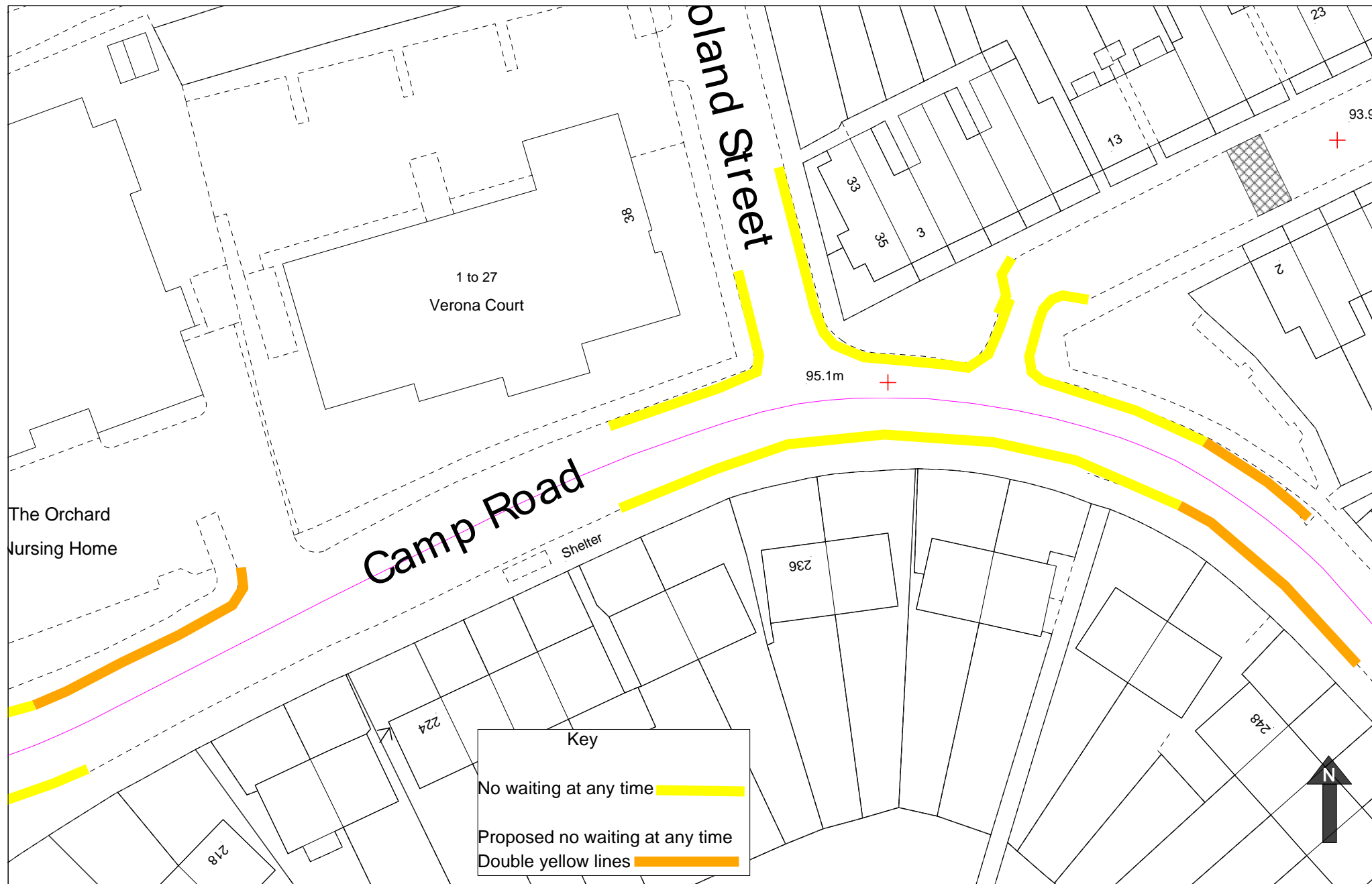
Floral Drive, London Colney
Map Reference Yel2-007

Map Key
No waiting at any time
(Double yellow lines)

5 0 5 10 15 20 25 30 35 40 45 50

Metres
Scale 1:500(A4)





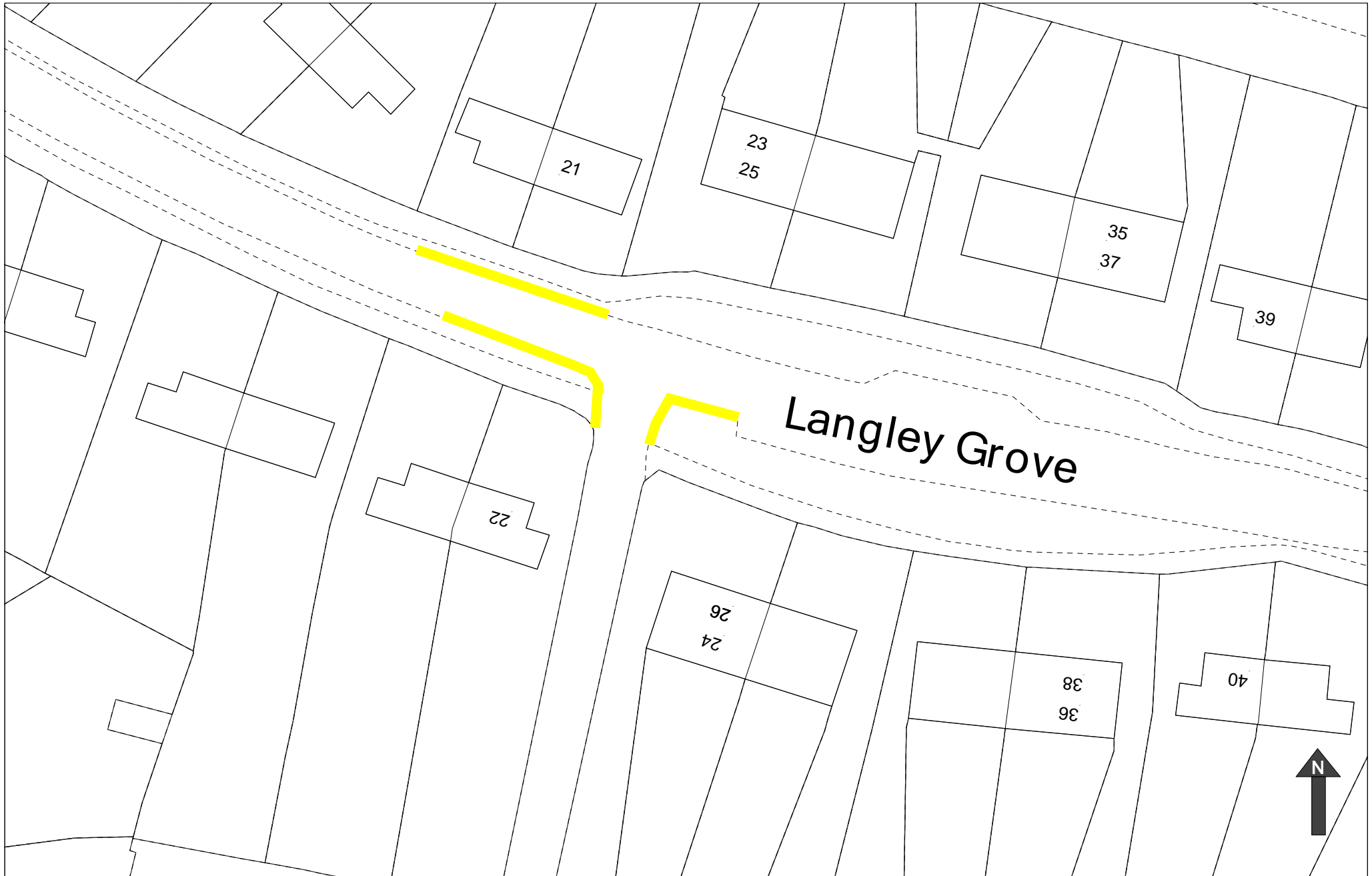
Camp Road, St Albans

Map Reference Yel2-008

© Crown copyright and database rights 2022 Ordnance Survey 100018953

5 0 5 10 15 20 25 30 35 40 45 50
Metres
Scale 1:500 (A4)





Langley Grove

Key

No waiting at any time

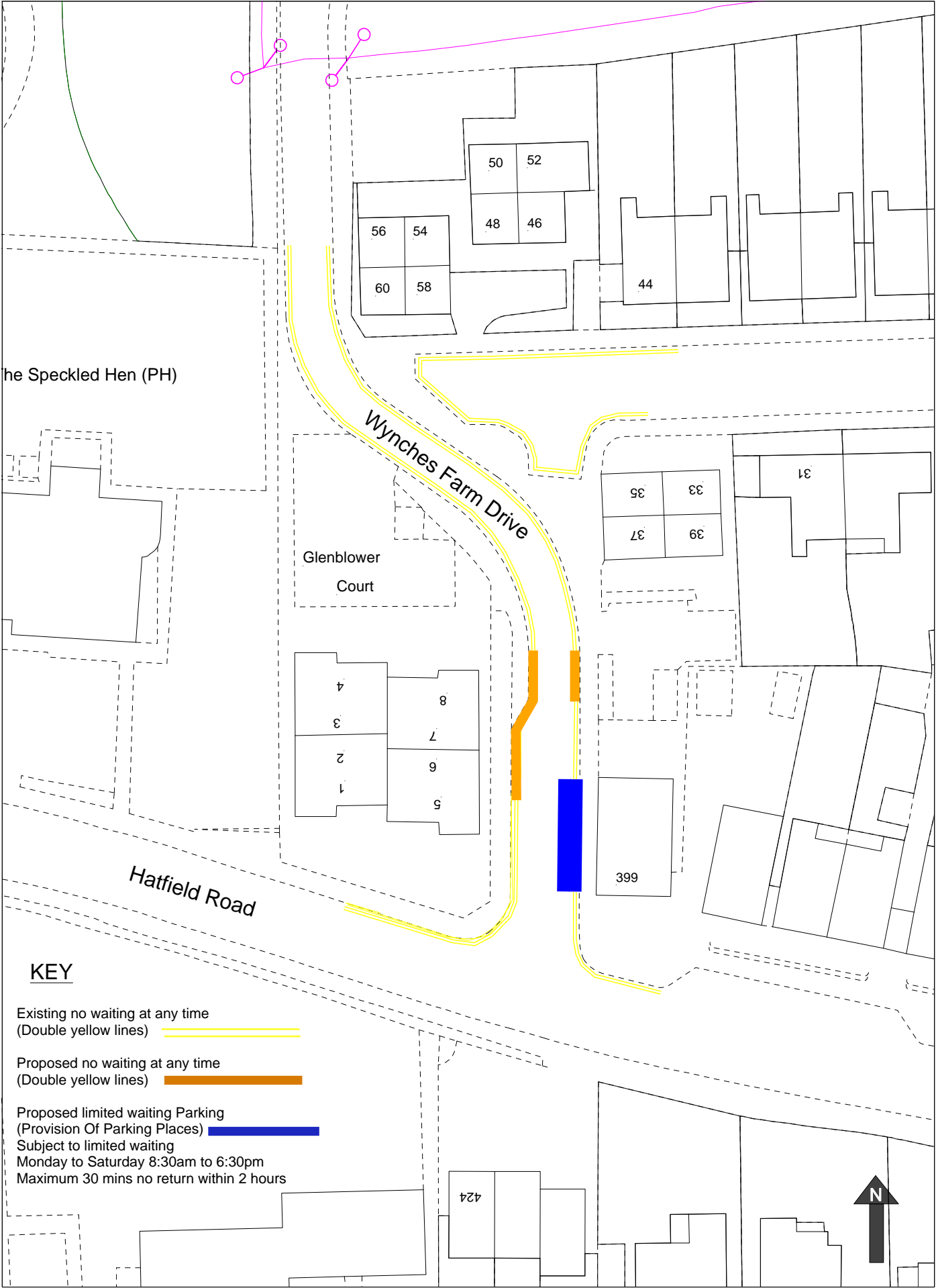
Double yellow lines

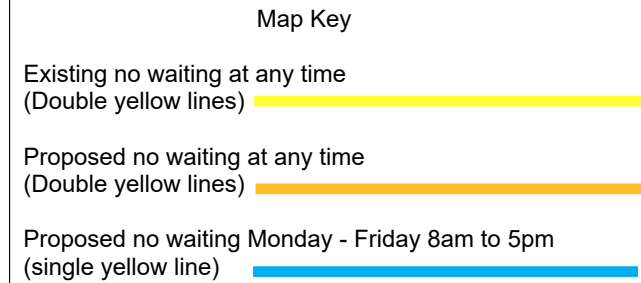


Map Reference Yel2-009

Scale 1:500 (A4)

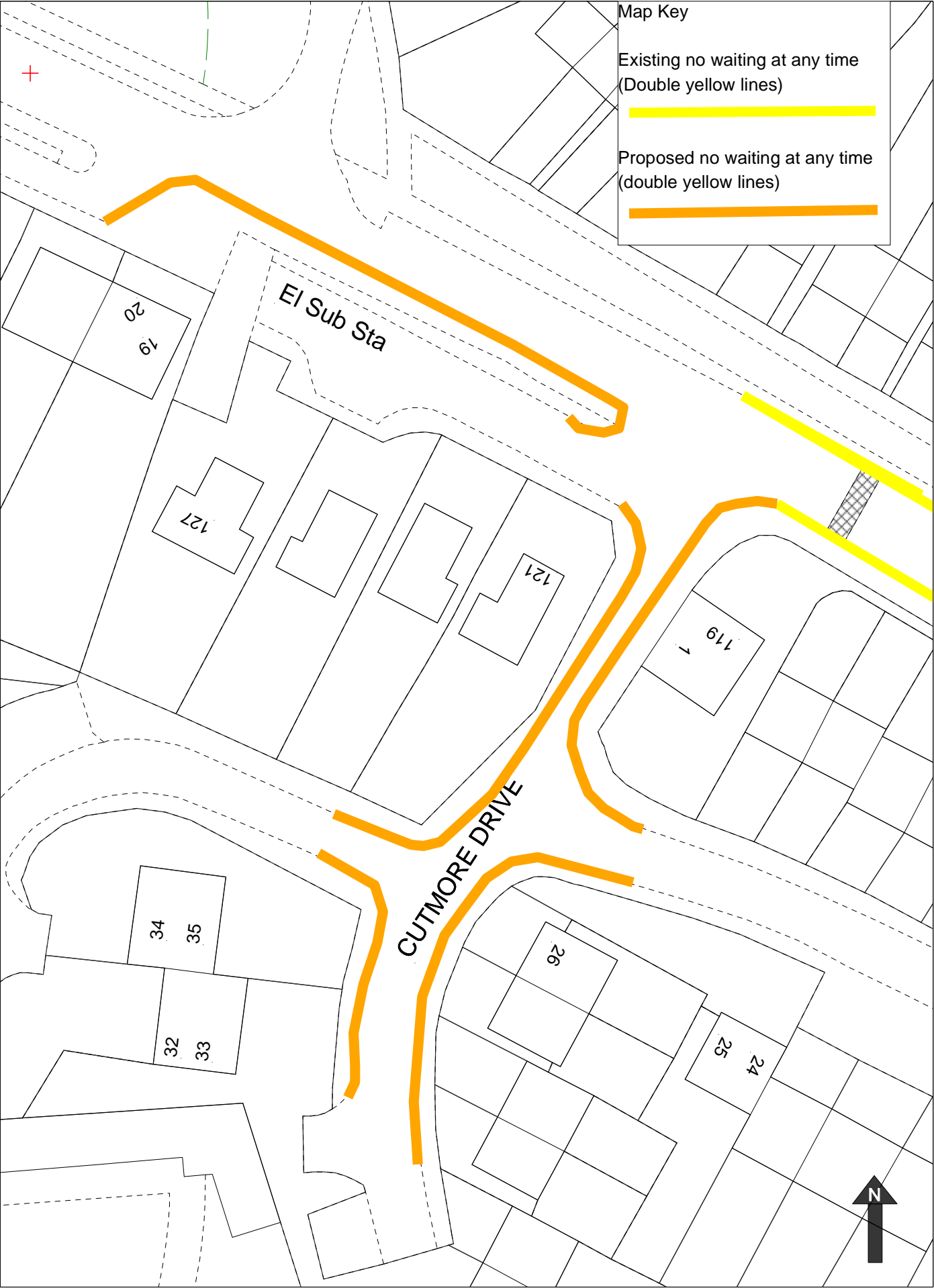






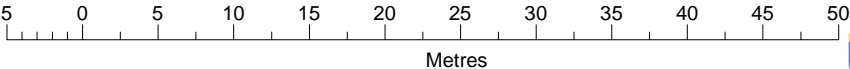
Scale 1:1250 (A3)





Cutmore Drive,
Colney Heath

Map Reference Yel2-0012



Scale 1:500 (A4)

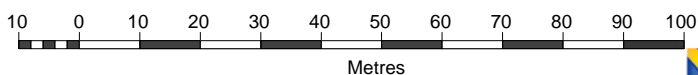


Map Key

Proposed no waiting at any time
(double yellow lines)



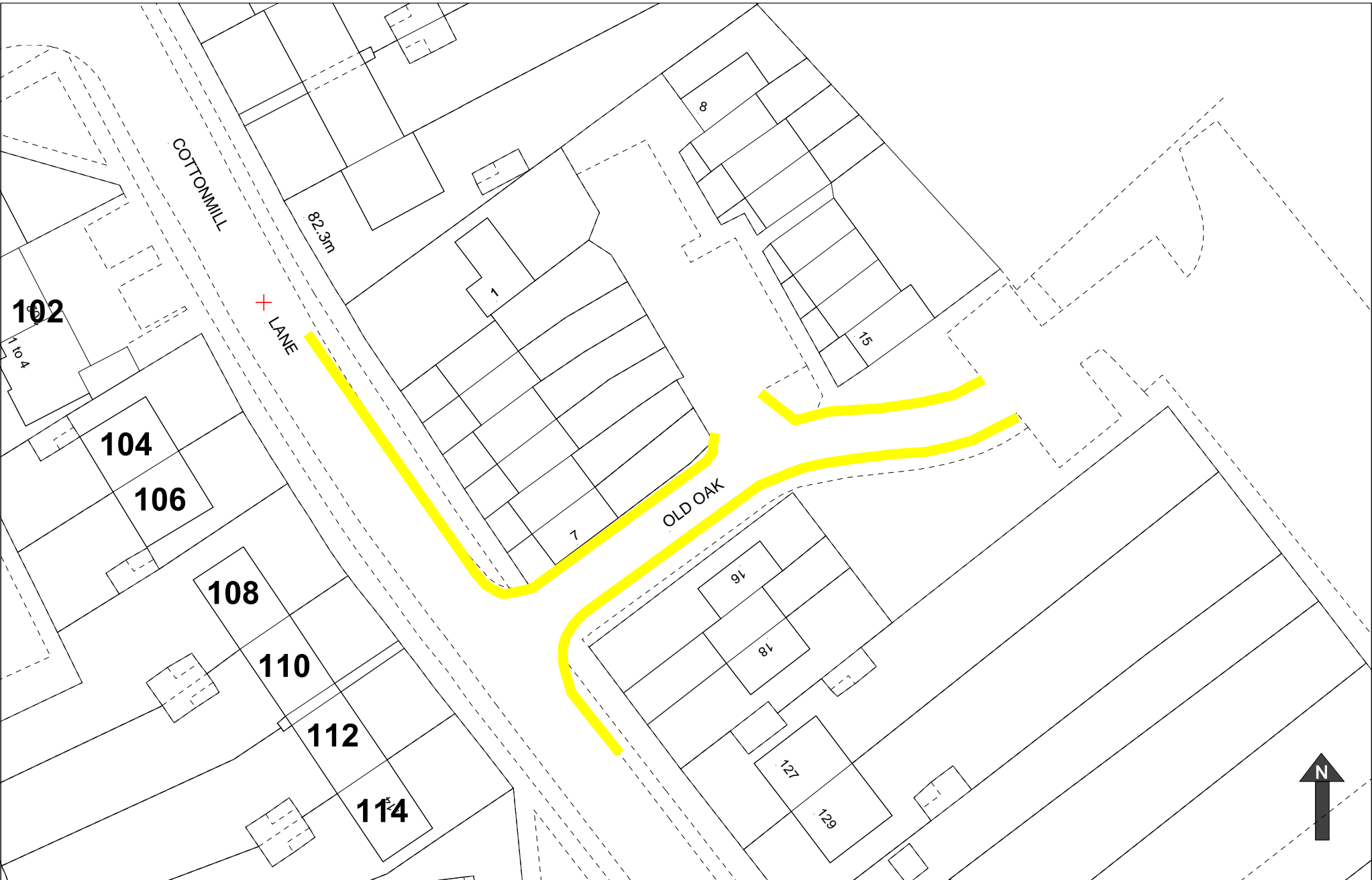
Newlyn Close area, Bricket Wood

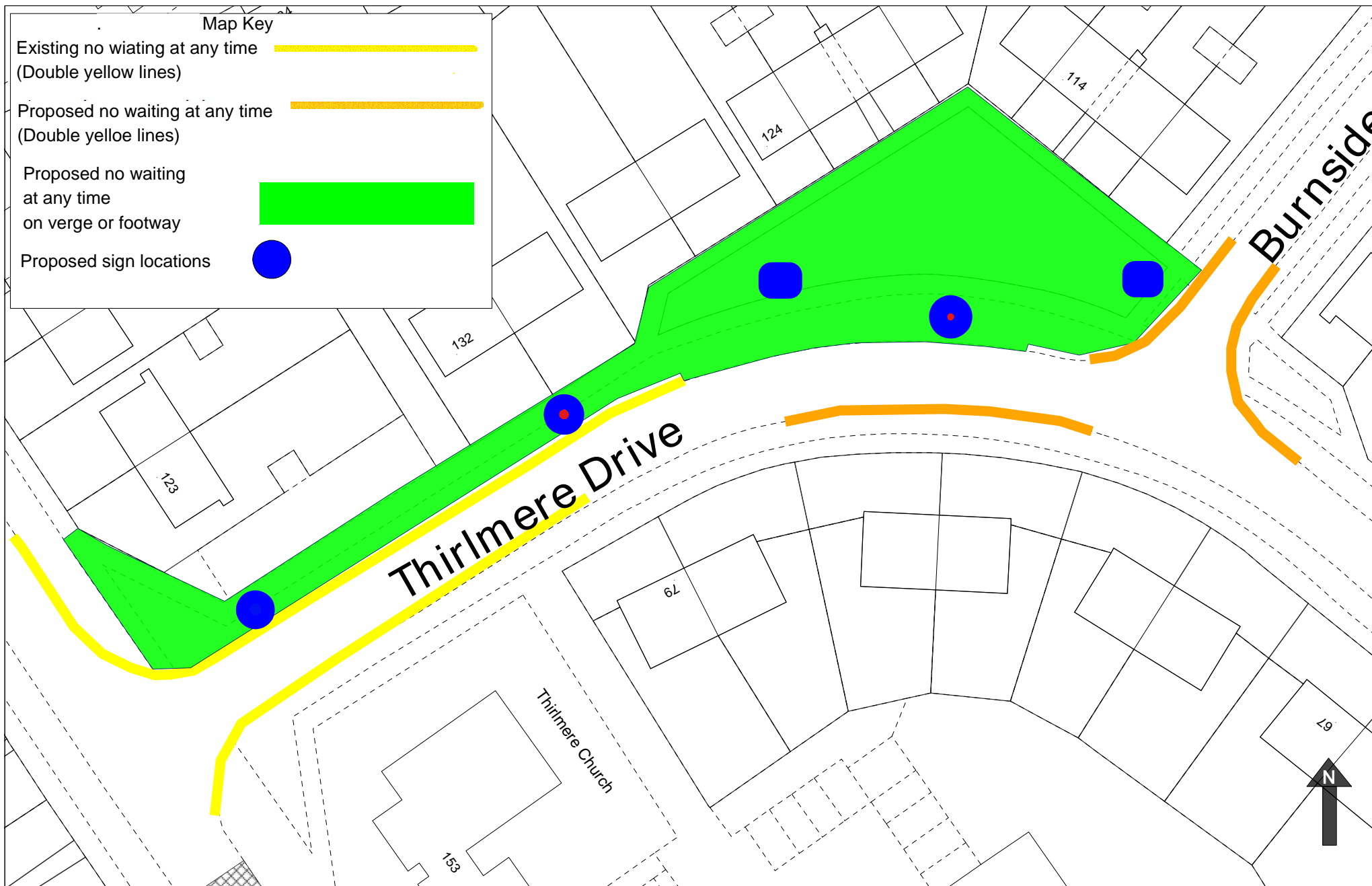


Scale 1:1250 (A4)



Map Reference Yel2-0013





Thirlmere Drive, St Albans

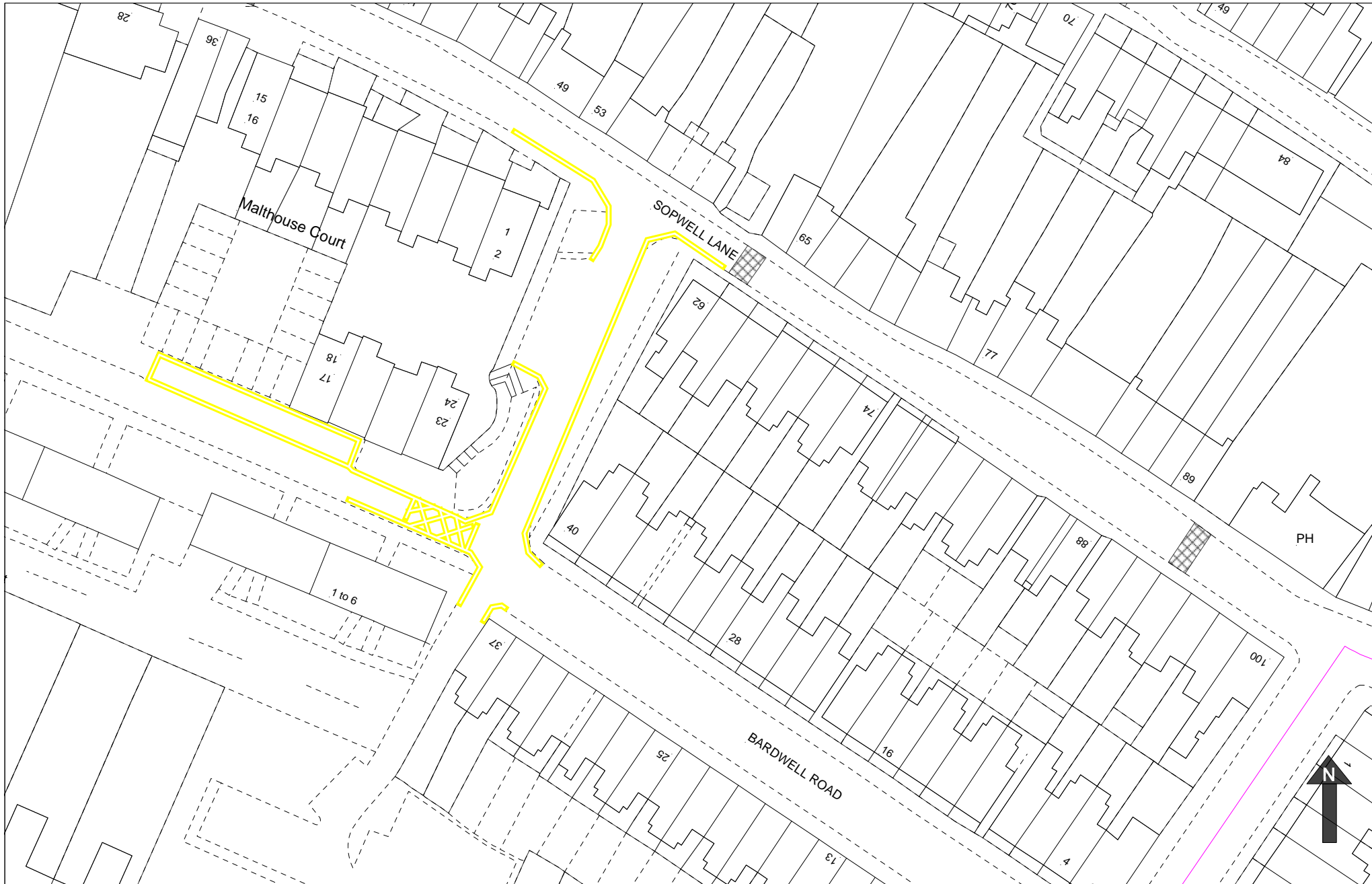
Map Reference Yel2-0015

5 0 5 10 15 20 25 30 35 40 45 50

Metres

Scale 1:500 (A4)





Bardwell Court/ Road
Map Reference Yel2-0016

© Crown copyright and database rights 2022 Ordnance Survey 100018953

2.5m 10m
Scale 1:625 Scale 1:625

Key
Proposed No Waiting At Any Time
(Double Yellow Lines)



THE CITY AND DISTRICT OF ST ALBANS (VARIOUS ROADS, ST ALBANS CITY AND DISTRICT) (RESTRICTION
LOADING AND OF WAITING AND PROVISION OF PARKING PLACES) ORDER 2023

