





The City and District of St Albans Control Of  
Parking Order 2023 Waiting Restrictions  
Amendment 1 Order 2023

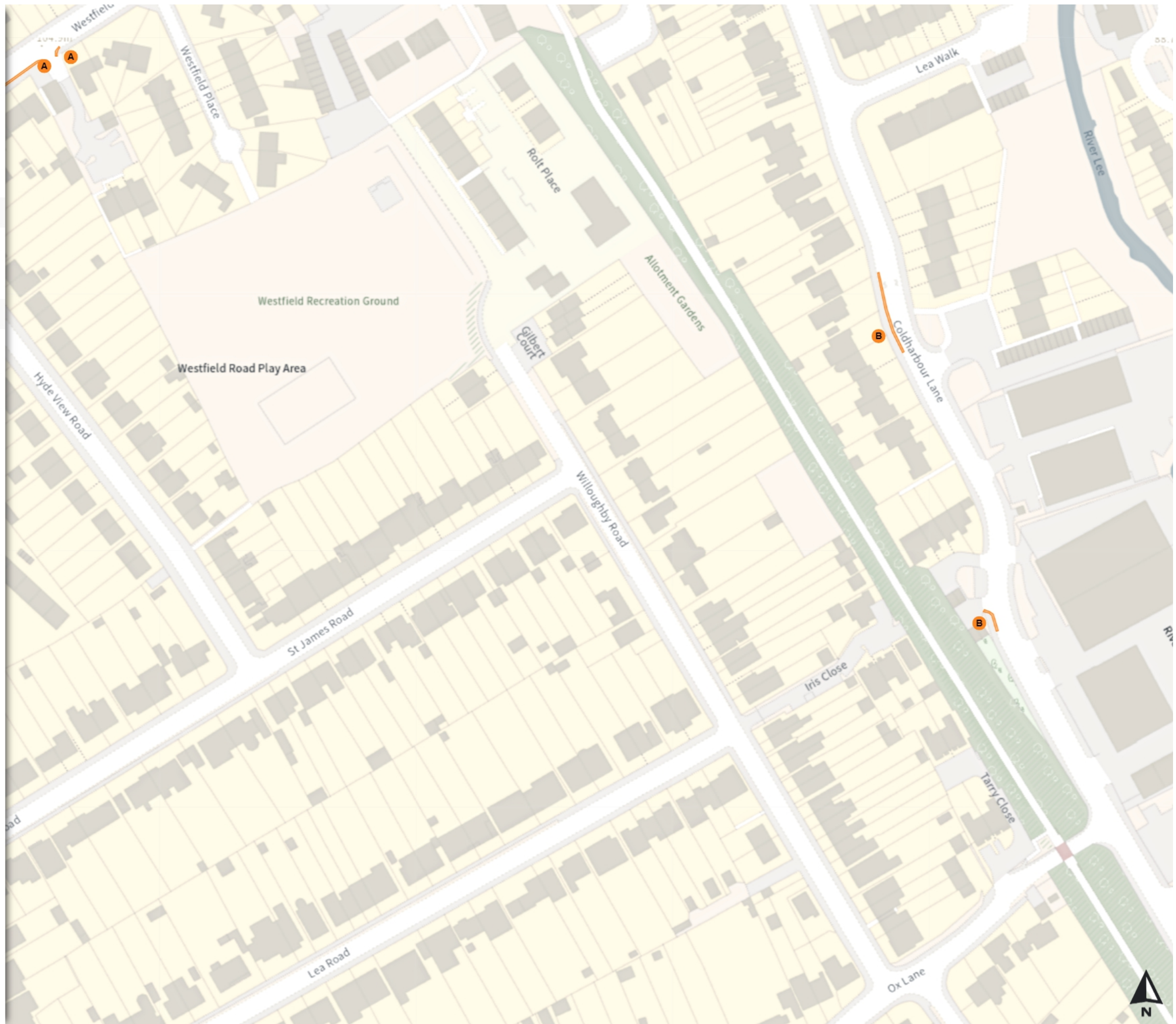
Map 5 of 46

Added

-  No waiting at any time
-  At all times

Modified

-  No waiting at any time
-  At all times



0 20 40 60m

Scale: 1:1250

North-West: 215783.245, 513730.69  
South-East: 215416.928, 514170.055

© Crown copyright and database rights 2023 Ordnance Survey.  
You are not permitted to copy, sub-license, distribute or sell any of this  
data to third parties in any form. Licence number 100018953

