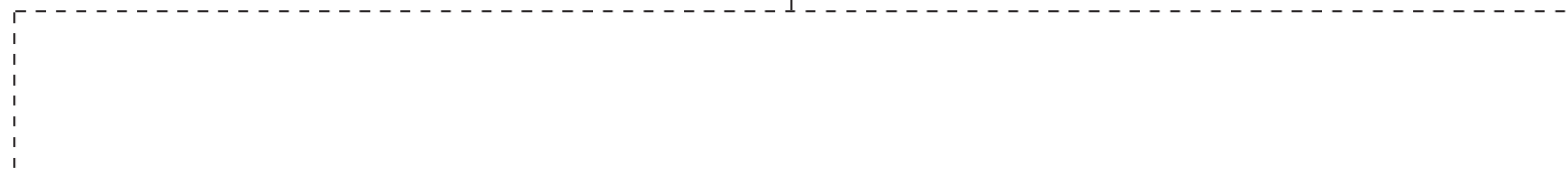


**CD 3.19b**

**APPENDIX LT-3  
APPEAL SITE CONTEXT PHOTOGRAPHS 1 - 18**

Approximate extent of the Appeal Site



Forge End



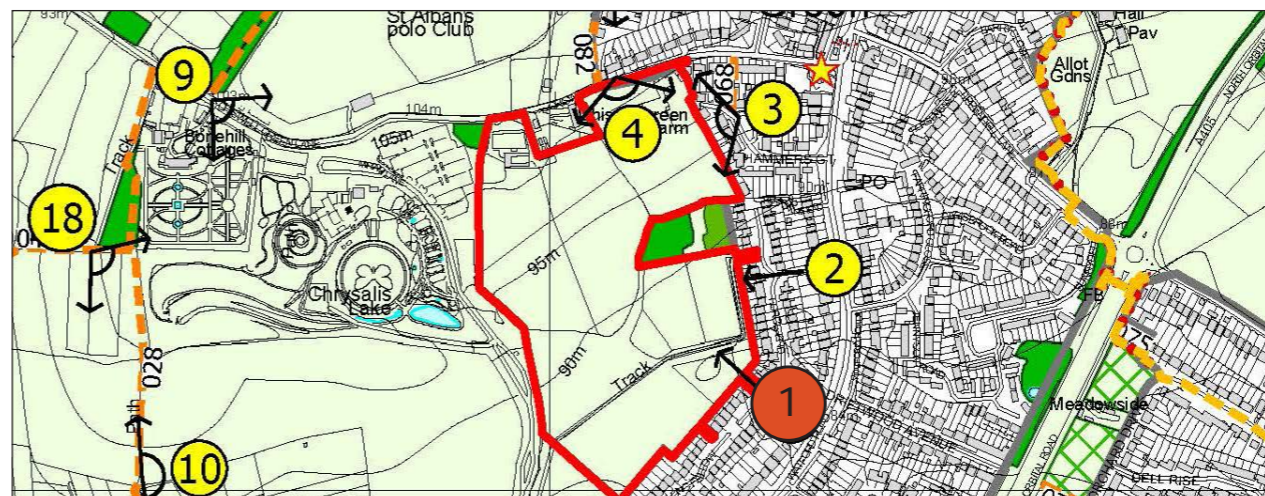
APPEAL SITE CONTEXT PHOTOGRAPH 1: VIEW NORTH-WEST FROM BETWEEN 46 AND 50 FORGE END  
PANORAMIC PHOTOGRAPH: NOT TO SCALE AND FOR CONTEXT ONLY



ACTUAL SIZE EXTRACT, HORIZONTAL FIELD OF VIEW 76.9°, TO BE VIEWED AT A COMFORTABLE ARM'S LENGTH @A3

Approximate distance from the Site boundary: 5m

Visualisation Type: Type 1 Annotated Viewpoint Photograph  
Camera: Nikon D5100 with 50mm fixed lens



CHISWELL GREEN,  
ST ALBANS

APPEAL SITE CONTEXT  
PHOTOGRAPH: 1

DATE TAKEN: DEC 2023  
PROJECT NUMBER: 23536



Approximate extent of the Appeal Site

Forge End



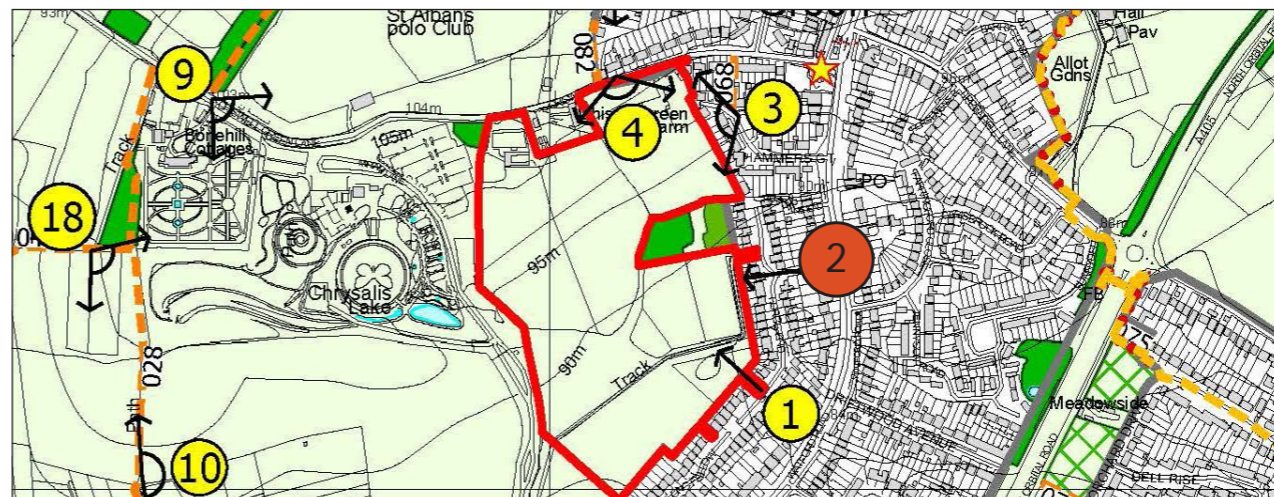
APPEAL SITE CONTEXT PHOTOGRAPH 2: VIEW WEST FROM 19 FORGE END ROAD  
PANORAMIC PHOTOGRAPH: NOT TO SCALE AND FOR CONTEXT ONLY



ACTUAL SIZE EXTRACT, HORIZONTAL FIELD OF VIEW 76.9°, TO BE VIEWED AT A COMFORTABLE ARM'S LENGTH @A3

Approximate distance from the Site boundary: 67m

Visualisation Type: Type 1 Annotated Viewpoint Photograph  
Camera: Nikon D5100 with 50mm fixed lens



CHISWELL GREEN,  
ST ALBANS

APPEAL SITE CONTEXT  
PHOTOGRAPH: 2


DATE TAKEN: DEC 2023  
PROJECT NUMBER: 23536

**BARTON  
WILLMORE**

now



Approximate extent of the Appeal Site



Woodlea



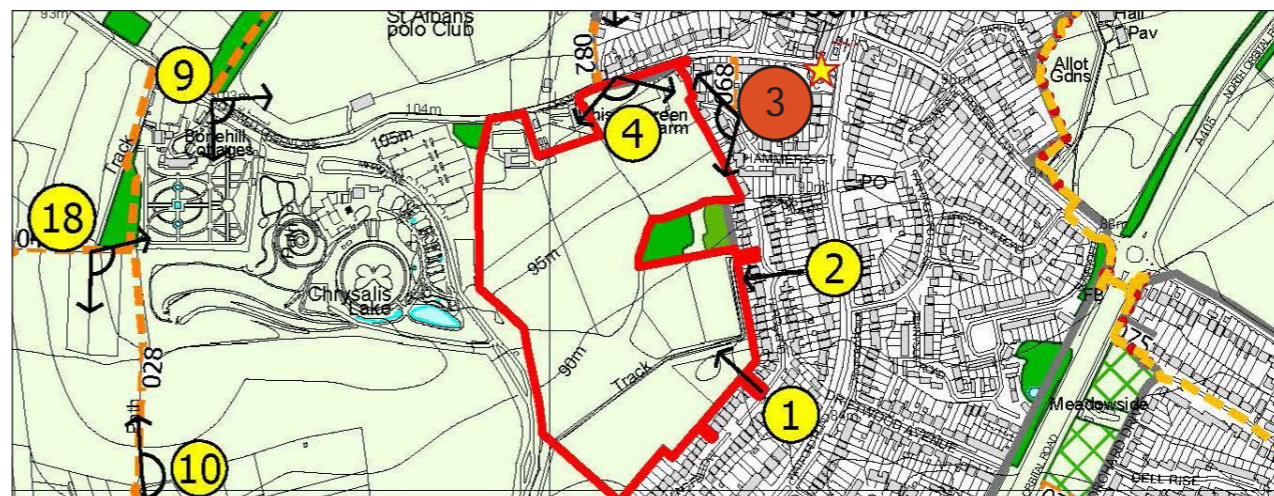
APPEAL SITE CONTEXT PHOTOGRAPH 3: VIEW WEST FROM WOODLEA  
PANORAMIC PHOTOGRAPH: NOT TO SCALE AND FOR CONTEXT ONLY



ACTUAL SIZE EXTRACT, HORIZONTAL FIELD OF VIEW 76.9°, TO BE VIEWED AT A COMFORTABLE ARM'S LENGTH @A3

Approximate distance from the Site boundary: 47m

Visualisation Type: Type 1 Annotated Viewpoint Photograph  
Camera: Nikon D5100 with 50mm fixed lens



CHISWELL GREEN,  
ST ALBANS

APPEAL SITE CONTEXT  
PHOTOGRAPH: 3

DATE TAKEN: DEC 2023  
PROJECT NUMBER: 23536

**BARTON  
WILLMORE**

now



Approximate extent of the Appeal Site



Chiswell Green Lane



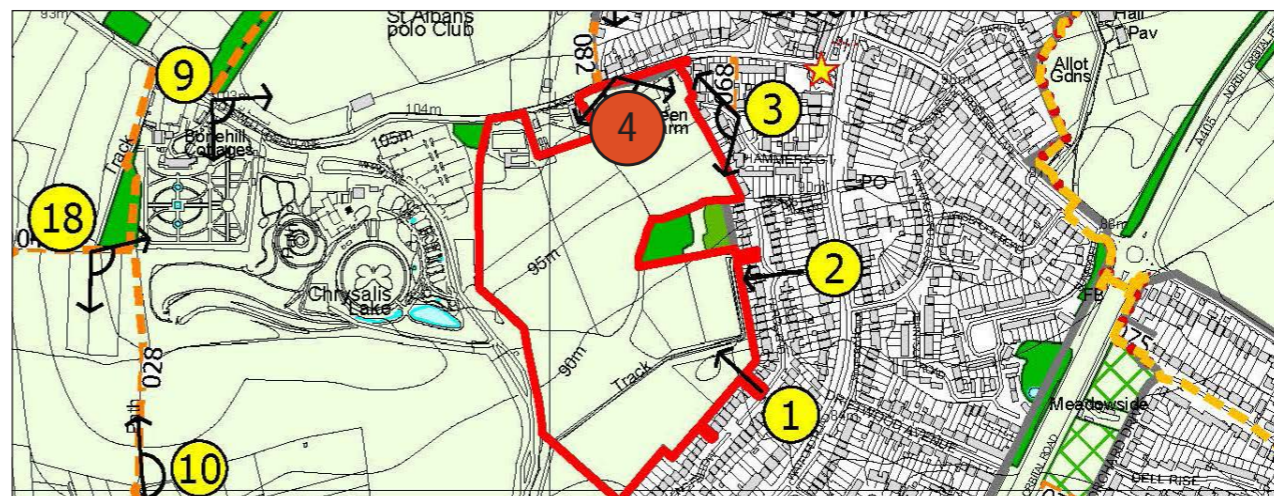
APPEAL SITE CONTEXT PHOTOGRAPH 4: VIEW SOUTH FROM CHISWELL GREEN LANE  
PANORAMIC PHOTOGRAPH: NOT TO SCALE AND FOR CONTEXT ONLY



ACTUAL SIZE EXTRACT, HORIZONTAL FIELD OF VIEW 76.9°, TO BE VIEWED AT A COMFORTABLE ARM'S LENGTH @A3

Approximate distance from the Site boundary: 11m

Visualisation Type: Type 1 Annotated Viewpoint Photograph  
Camera: Nikon D5100 with 50mm fixed lens



CHISWELL GREEN,  
ST ALBANS

APPEAL SITE CONTEXT  
PHOTOGRAPH: 4


DATE TAKEN: DEC 2023  
PROJECT NUMBER: 23536

**BARTON  
WILLMORE**

now



Approximate extent of the Appeal Site



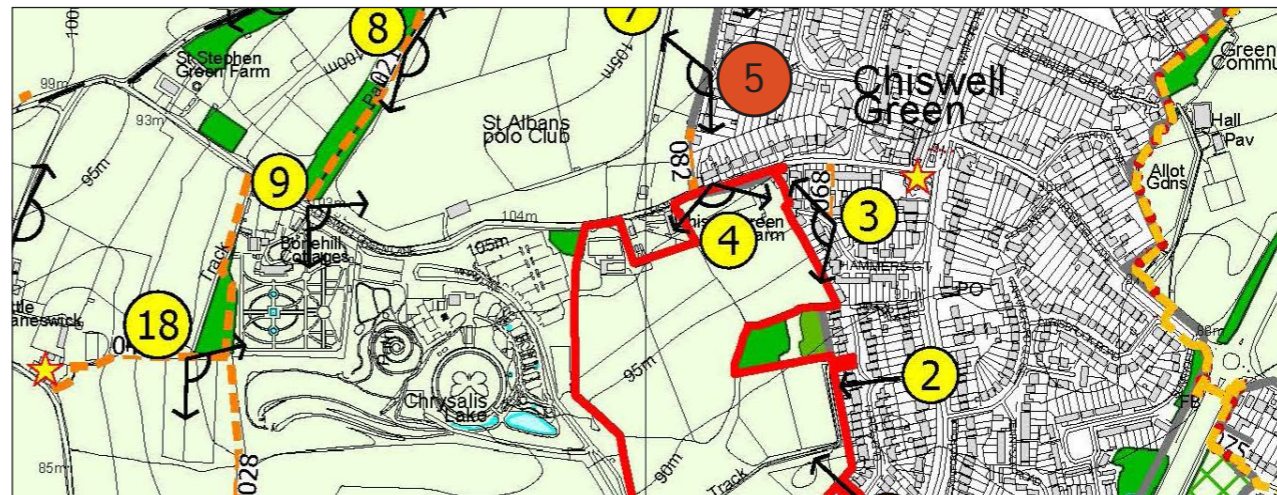
APPEAL SITE CONTEXT PHOTOGRAPH 5: VIEW SOUTH-WEST FROM CHERRY HILL  
PANORAMIC PHOTOGRAPH: NOT TO SCALE AND FOR CONTEXT ONLY



ACTUAL SIZE EXTRACT, HORIZONTAL FIELD OF VIEW 76.9°, TO BE VIEWED AT A COMFORTABLE ARM'S LENGTH @A3

Approximate distance from the Site boundary: 158m

Visualisation Type: Type 1 Annotated Viewpoint Photograph  
Camera: Nikon D5100 with 50mm fixed lens



CHISWELL GREEN,  
ST ALBANS


APPEAL SITE CONTEXT  
PHOTOGRAPH: 5

DATE TAKEN: DEC 2023  
PROJECT NUMBER: 23536



Approximate extent of the Appeal Site

Cherry Hill



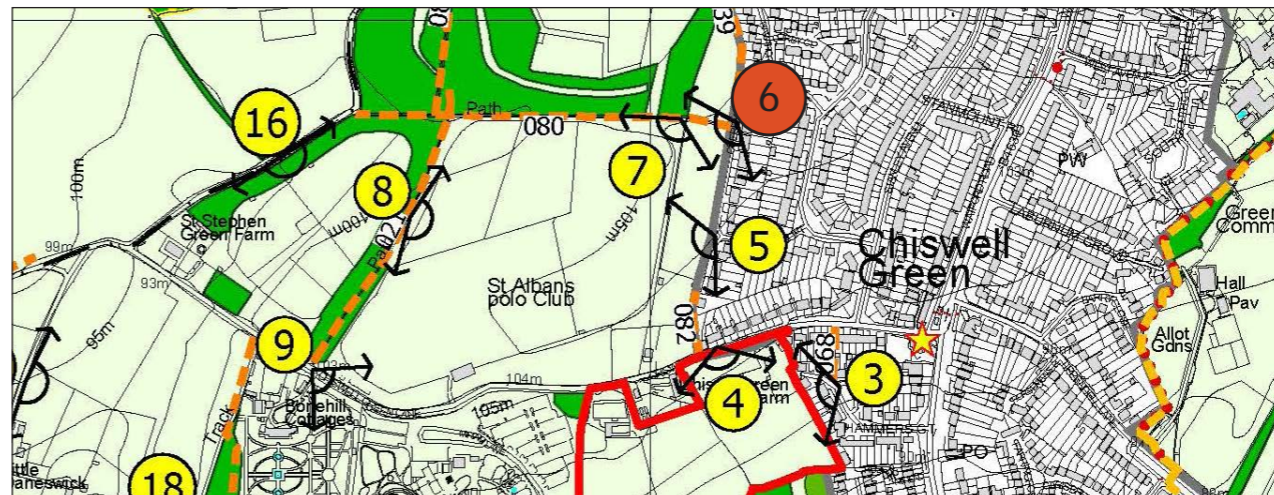
APPEAL SITE CONTEXT PHOTOGRAPH 6: VIEW SOUTH-WEST FROM PATH CONNECTING TO CHERRY HILL  
PANORAMIC PHOTOGRAPH: NOT TO SCALE AND FOR CONTEXT ONLY



ACTUAL SIZE EXTRACT, HORIZONTAL FIELD OF VIEW 76.9°, TO BE VIEWED AT A COMFORTABLE ARM'S LENGTH @A3

Approximate distance from the Site boundary: 296m

Visualisation Type: Type 1 Annotated Viewpoint Photograph  
Camera: Nikon D5100 with 50mm fixed lens



CHISWELL GREEN,  
ST ALBANS

APPEAL SITE CONTEXT  
PHOTOGRAPH: 6

DATE TAKEN: DEC 2023  
PROJECT NUMBER: 23536

**BARTON  
WILLMORE**

now



Approximate extent of the Appeal Site

Cherry Hill



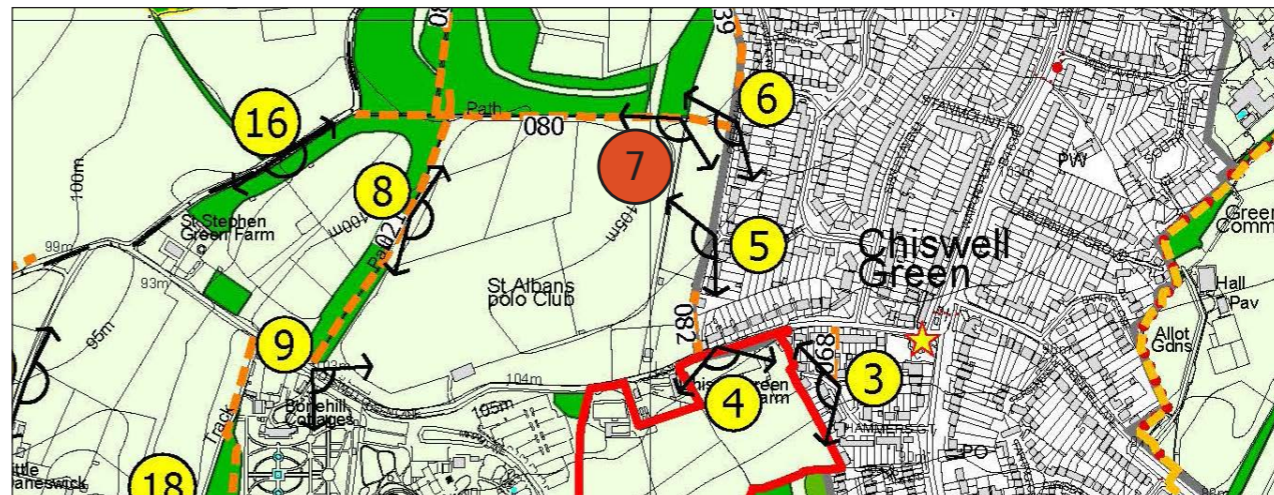
APPEAL SITE CONTEXT PHOTOGRAPH 7: VIEW SOUTH-WEST FROM PATH IN THE VICINITY OF CHERRY HILL  
PANORAMIC PHOTOGRAPH: NOT TO SCALE AND FOR CONTEXT ONLY



ACTUAL SIZE EXTRACT, HORIZONTAL FIELD OF VIEW 76.9°, TO BE VIEWED AT A COMFORTABLE ARM'S LENGTH @A3

Approximate distance from the Site boundary: 324m

Visualisation Type: Type 1 Annotated Viewpoint Photograph  
Camera: Nikon D5100 with 50mm fixed lens



CHISWELL GREEN,  
ST ALBANS

APPEAL SITE CONTEXT  
PHOTOGRAPH: 7

DATE TAKEN: DEC 2023  
PROJECT NUMBER: 23536

**BARTON  
WILLMORE**

now


 **Stantec**




Approximate extent of the Appeal Site

Chiswell Green

PRoW



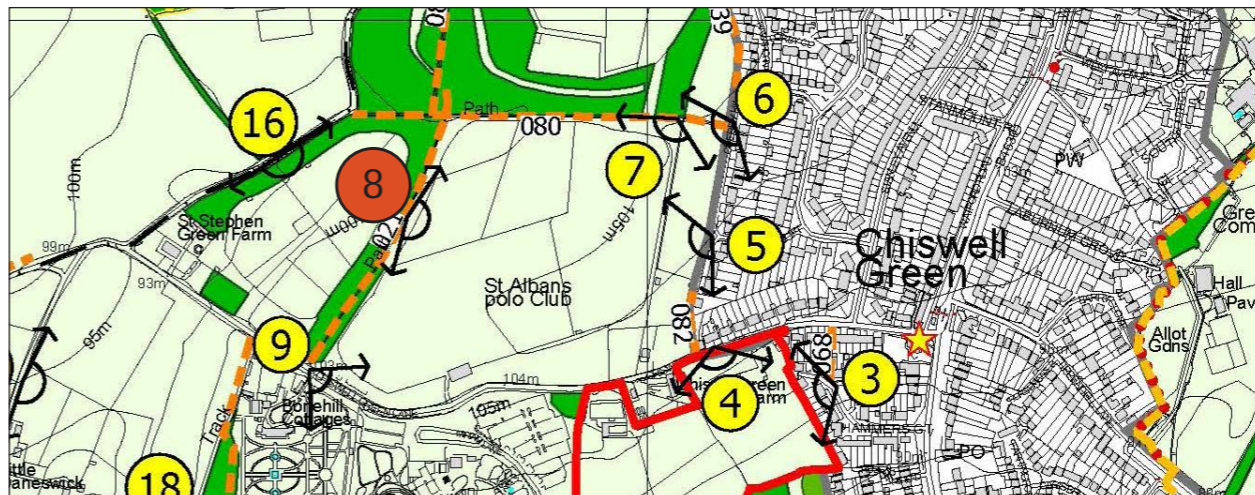
APPEAL SITE CONTEXT PHOTOGRAPH 8: VIEW SOUTH-EAST FROM PROW 21  
PANORAMIC PHOTOGRAPH: NOT TO SCALE AND FOR CONTEXT ONLY



ACTUAL SIZE EXTRACT, HORIZONTAL FIELD OF VIEW 76.9°, TO BE VIEWED AT A COMFORTABLE ARM'S LENGTH @A3

Approximate distance from the Site boundary: 340m

Visualisation Type: Type 1 Annotated Viewpoint Photograph  
Camera: Nikon D5100 with 50mm fixed lens



CHISWELL GREEN,  
ST ALBANS

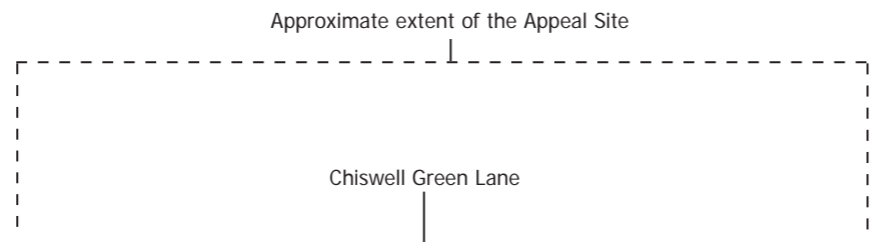
APPEAL SITE CONTEXT  
PHOTOGRAPH: 8

DATE TAKEN: DEC 2023  
PROJECT NUMBER: 23536

**BARTON  
WILLMORE**

now

 **Stantec**



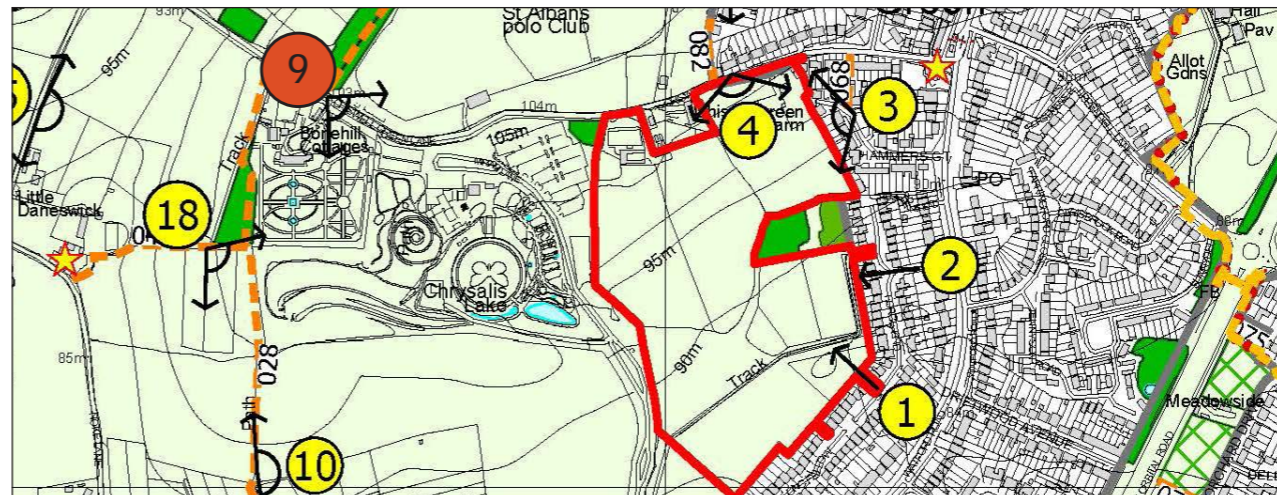
APPEAL SITE CONTEXT PHOTOGRAPH 9: VIEW EAST FROM CHISWELL GREEN LANE IN THE VICINITY OF THE GARDENS OF THE ROSE  
 PANORAMIC PHOTOGRAPH: NOT TO SCALE AND FOR CONTEXT ONLY



ACTUAL SIZE EXTRACT, HORIZONTAL FIELD OF VIEW 76.9°, TO BE VIEWED AT A COMFORTABLE ARM'S LENGTH @A3

Approximate distance from the Site boundary: 372m

Visualisation Type: Type 1 Annotated Viewpoint Photograph  
 Camera: Nikon D5100 with 50mm fixed lens



CHISWELL GREEN,  
 ST ALBANS

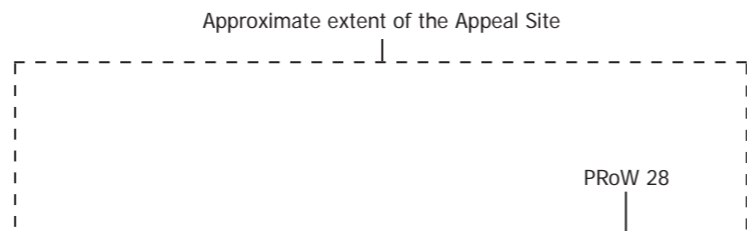
APPEAL SITE CONTEXT  
 PHOTOGRAPH: 9

DATE TAKEN: DEC 2023  
 PROJECT NUMBER: 23536

**BARTON  
 WILLMORE**

now



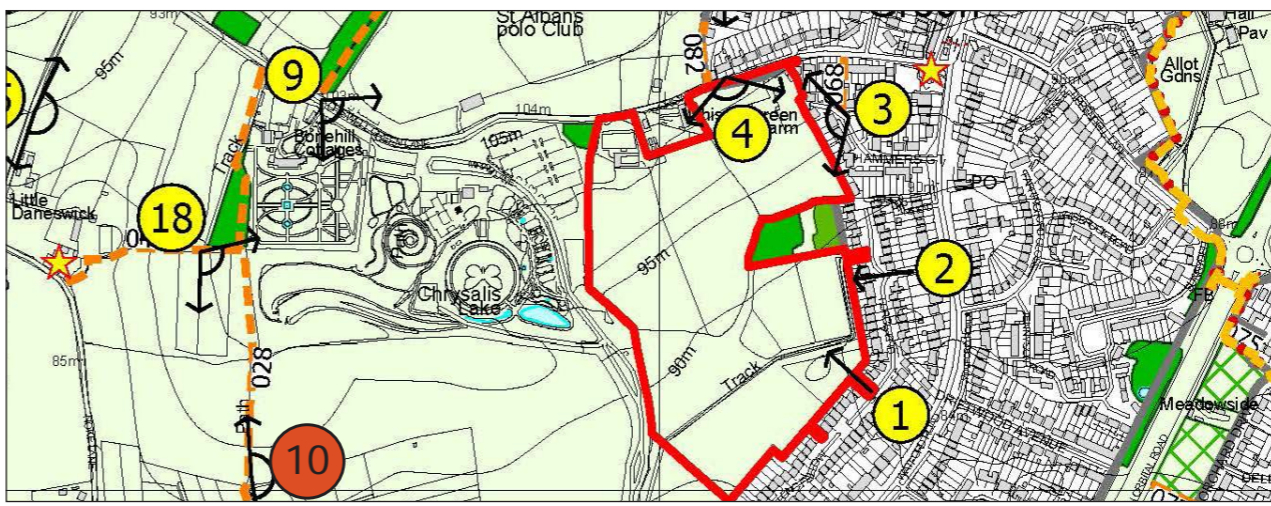


APPEAL SITE CONTEXT PHOTOGRAPH 10: VIEW NORTH-EAST FROM PROW 28  
 PANORAMIC PHOTOGRAPH: NOT TO SCALE AND FOR CONTEXT ONLY



ACTUAL SIZE EXTRACT, HORIZONTAL FIELD OF VIEW 76.9°, TO BE VIEWED AT A COMFORTABLE ARM'S LENGTH @A3

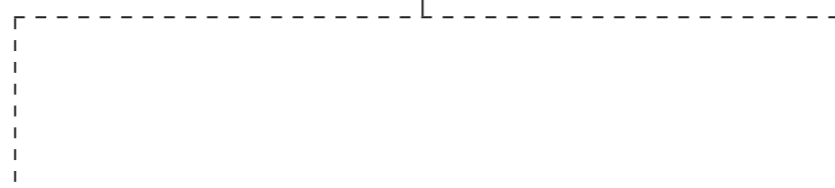
Approximate distance from the Site boundary: 524m  
 Visualisation Type: Type 1 Annotated Viewpoint Photograph  
 Camera: Nikon D5100 with 50mm fixed lens



CHISWELL GREEN,  
 ST ALBANS  
 APPEAL SITE CONTEXT  
 PHOTOGRAPH: 10  
 DATE TAKEN: DEC 2023  
 PROJECT NUMBER: 23536



Approximate extent of the Appeal Site



Noke Lane



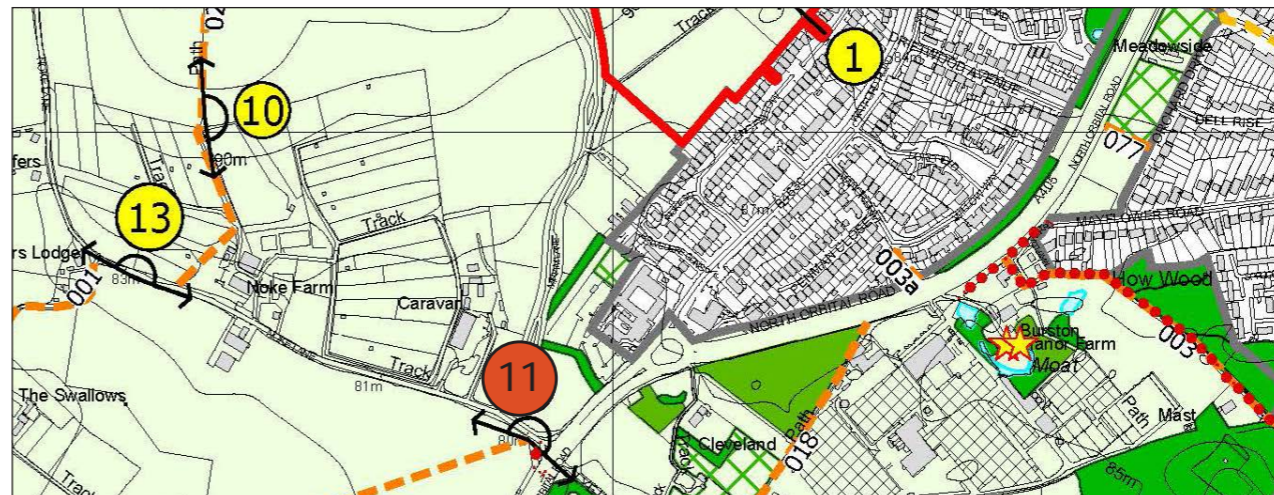
APPEAL SITE CONTEXT PHOTOGRAPH 11: VIEW NORTH FROM NOKE LANE NEAR NORTH ORBITAL ROAD (A405)  
PANORAMIC PHOTOGRAPH: NOT TO SCALE AND FOR CONTEXT ONLY



ACTUAL SIZE EXTRACT, HORIZONTAL FIELD OF VIEW 76.9°, TO BE VIEWED AT A COMFORTABLE ARM'S LENGTH @A3

Approximate distance from the Site boundary: 452m

Visualisation Type: Type 1 Annotated Viewpoint Photograph  
Camera: Nikon D5100 with 50mm fixed lens



CHISWELL GREEN,  
ST ALBANS

APPEAL SITE CONTEXT  
PHOTOGRAPH: 11


DATE TAKEN: DEC 2023  
PROJECT NUMBER: 23536

**BARTON  
WILLMORE**

now



Approximate extent of the Appeal Site



North Orbital Road



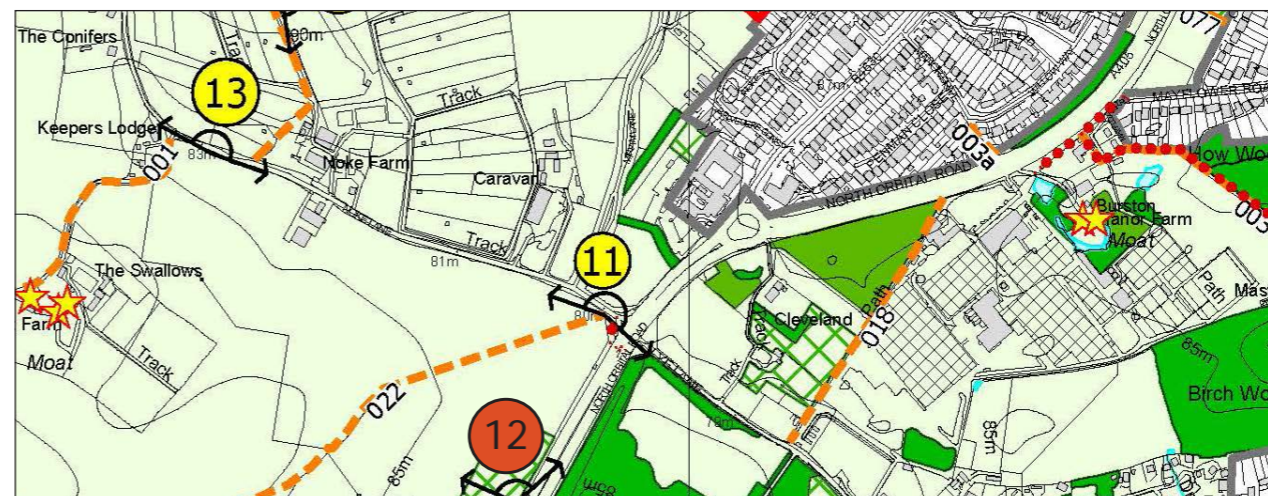
APPEAL SITE CONTEXT PHOTOGRAPH 12: VIEW NORTH FROM FIELD TO WEST OF NORTH ORBITAL ROAD (A405)  
PANORAMIC PHOTOGRAPH: NOT TO SCALE AND FOR CONTEXT ONLY



ACTUAL SIZE EXTRACT, HORIZONTAL FIELD OF VIEW 76.9°, TO BE VIEWED AT A COMFORTABLE ARM'S LENGTH @A3

Approximate distance from the Site boundary: 733m

Visualisation Type: Type 1 Annotated Viewpoint Photograph  
Camera: Nikon D5100 with 50mm fixed lens




CHISWELL GREEN,  
ST ALBANS

APPEAL SITE CONTEXT  
PHOTOGRAPH: 12

DATE TAKEN: DEC 2023  
PROJECT NUMBER: 23536



Approximate extent of the Appeal Site



Noke Lane



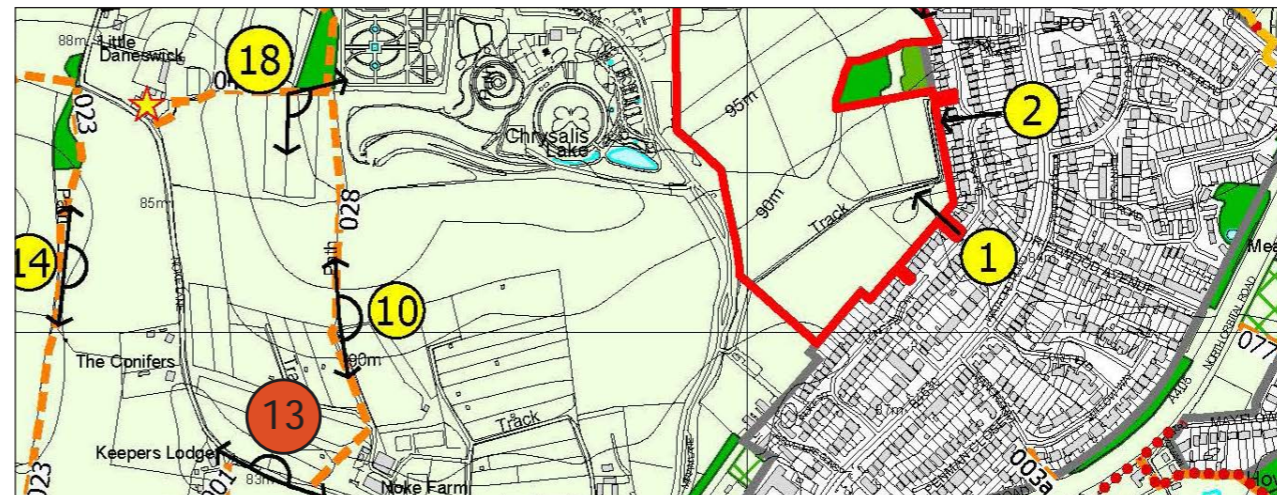
APPEAL SITE CONTEXT PHOTOGRAPH 13: VIEW NORTH-EAST FROM NOKE LANE IN THE VICINITY OF HOLT FARM COTTAGES  
PANORAMIC PHOTOGRAPH: NOT TO SCALE AND FOR CONTEXT ONLY



ACTUAL SIZE EXTRACT, HORIZONTAL FIELD OF VIEW 76.9°, TO BE VIEWED AT A COMFORTABLE ARM'S LENGTH @A3

Approximate distance from the Site boundary: 693m

Visualisation Type: Type 1 Annotated Viewpoint Photograph  
Camera: Nikon D5100 with 50mm fixed lens



CHISWELL GREEN,  
ST ALBANS

APPEAL SITE CONTEXT  
PHOTOGRAPH: 13


DATE TAKEN: DEC 2023  
PROJECT NUMBER: 23536

**BARTON  
WILLMORE**

now



Approximate extent of the Appeal Site



PRoW 23



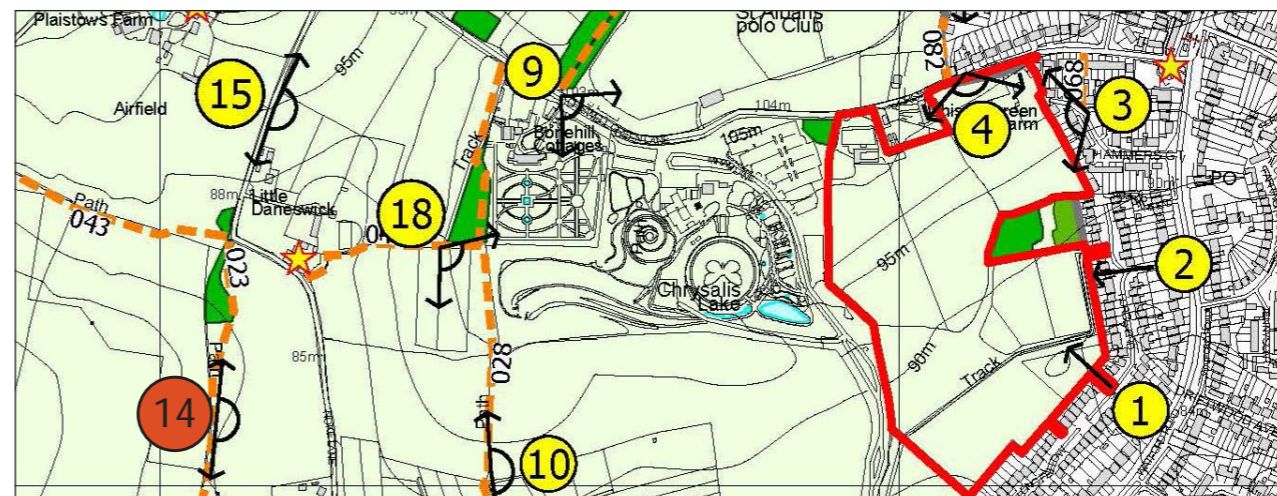
APPEAL SITE CONTEXT PHOTOGRAPH 14: VIEW EAST FROM PROW 23  
PANORAMIC PHOTOGRAPH: NOT TO SCALE AND FOR CONTEXT ONLY



ACTUAL SIZE EXTRACT, HORIZONTAL FIELD OF VIEW 76.9°, TO BE VIEWED AT A COMFORTABLE ARM'S LENGTH @A3

Approximate distance from the Site boundary: 852m

Visualisation Type: Type 1 Annotated Viewpoint Photograph  
Camera: Nikon D5100 with 50mm fixed lens



CHISWELL GREEN,  
ST ALBANS

APPEAL SITE CONTEXT  
PHOTOGRAPH: 14


DATE TAKEN: DEC 2023  
PROJECT NUMBER: 23536

**BARTON  
WILLMORE**

now



Approximate extent of the Appeal Site



Noke Lane



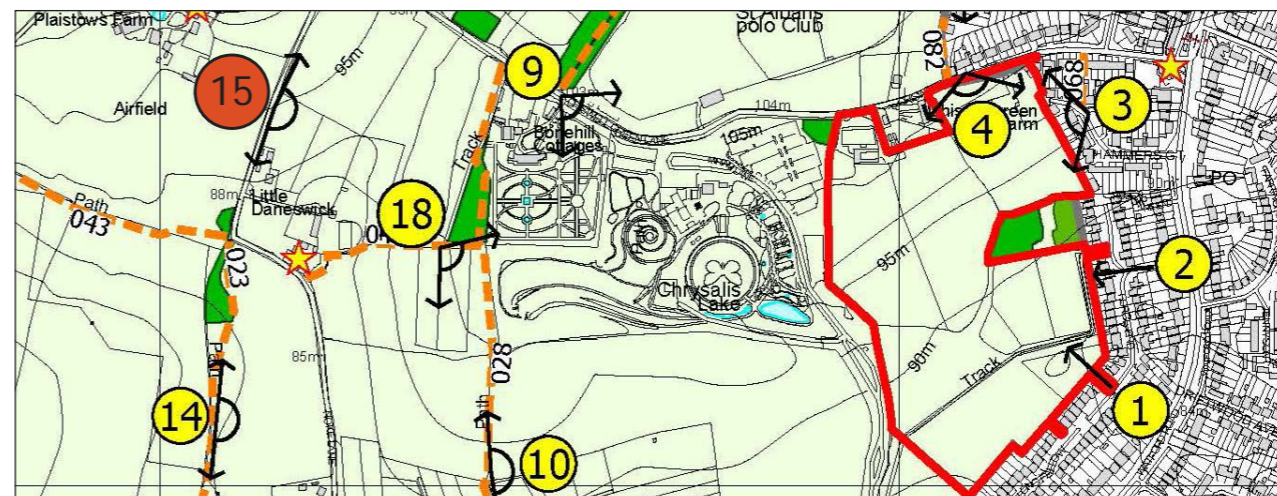
APPEAL SITE CONTEXT PHOTOGRAPH 15: VIEW EAST FROM NOKE LANE IN VICINITY OF PLAISTOWS FARM  
PANORAMIC PHOTOGRAPH: NOT TO SCALE AND FOR CONTEXT ONLY



ACTUAL SIZE EXTRACT, HORIZONTAL FIELD OF VIEW 76.9°, TO BE VIEWED AT A COMFORTABLE ARM'S LENGTH @A3

Approximate distance from the Site boundary: 755m

Visualisation Type: Type 1 Annotated Viewpoint Photograph  
Camera: Nikon D5100 with 50mm fixed lens



CHISWELL GREEN,  
ST ALBANS

APPEAL SITE CONTEXT  
PHOTOGRAPH: 15

DATE TAKEN: DEC 2023  
PROJECT NUMBER: 23536

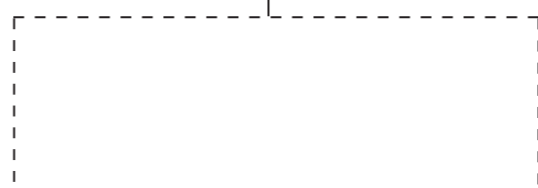
**BARTON  
WILLMORE**

now





Approximate extent of the Appeal Site



Furzebushes Lane



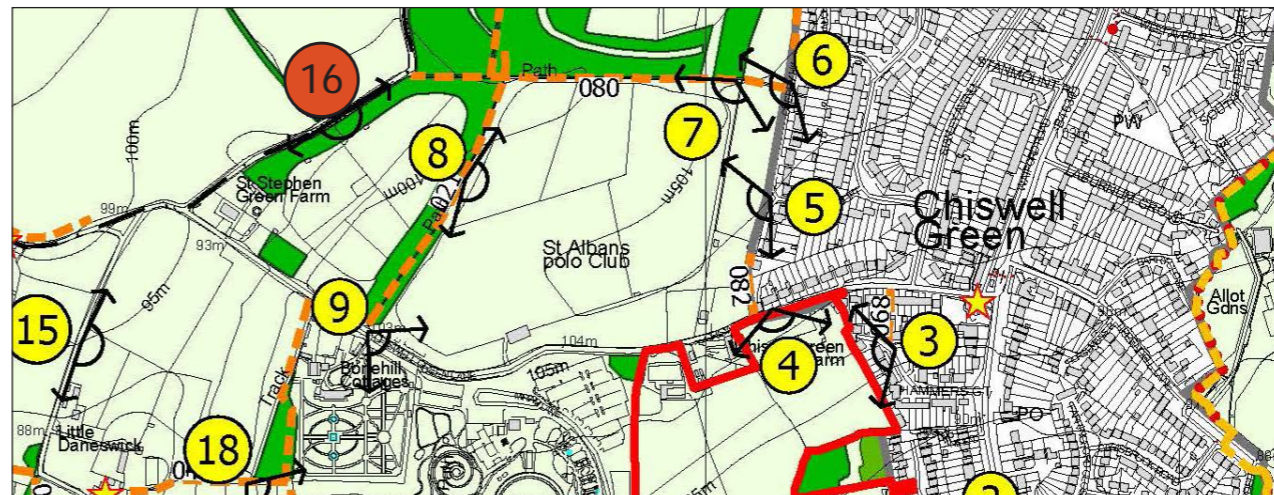
APPEAL SITE CONTEXT PHOTOGRAPH 16: VIEW SOUTH-EAST FROM FURZEBUSHES LANE IN VICINITY OF ST STEPHEN GREEN FARM  
PANORAMIC PHOTOGRAPH: NOT TO SCALE AND FOR CONTEXT ONLY



ACTUAL SIZE EXTRACT, HORIZONTAL FIELD OF VIEW 76.9°, TO BE VIEWED AT A COMFORTABLE ARM'S LENGTH @A3

Approximate distance from the Site boundary: 525m

Visualisation Type: Type 1 Annotated Viewpoint Photograph  
Camera: Nikon D5100 with 50mm fixed lens



CHISWELL GREEN,  
ST ALBANS

APPEAL SITE CONTEXT  
PHOTOGRAPH: 16

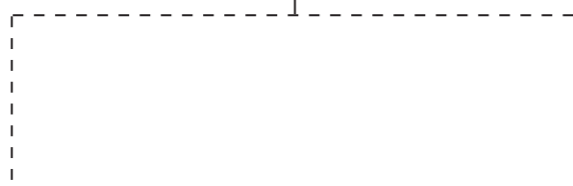
DATE TAKEN: DEC 2023  
PROJECT NUMBER: 23536

**BARTON  
WILLMORE**

now



Approximate extent of the Appeal Site



PRoW 12



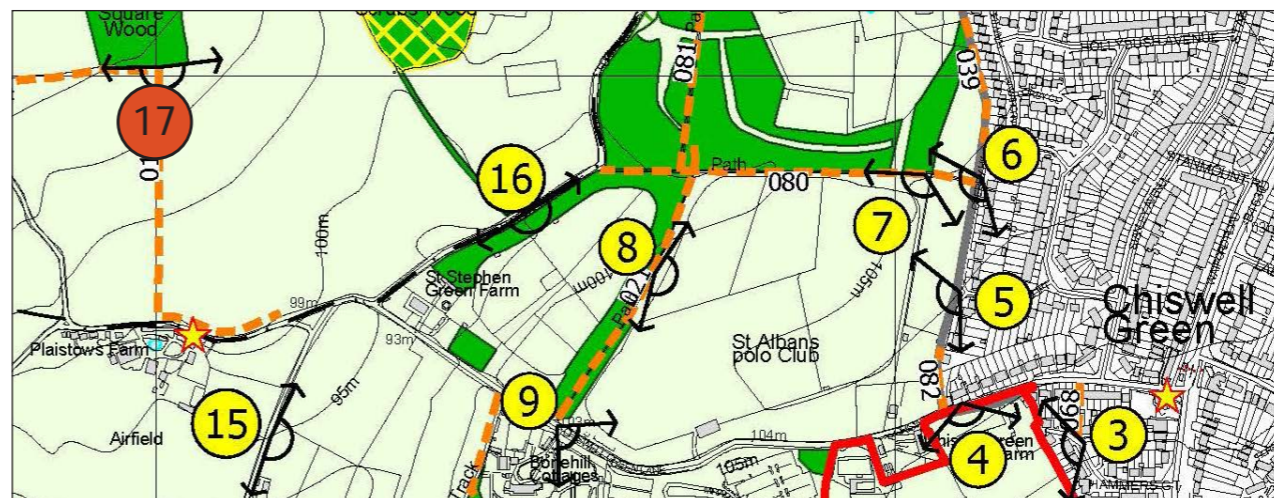
APPEAL SITE CONTEXT PHOTOGRAPH 17: VIEW SOUTH-EAST FROM PROW 12 NEXT TO SQUARES WOOD  
PANORAMIC PHOTOGRAPH: NOT TO SCALE AND FOR CONTEXT ONLY



ACTUAL SIZE EXTRACT, HORIZONTAL FIELD OF VIEW 76.9°, TO BE VIEWED AT A COMFORTABLE ARM'S LENGTH @A3

Approximate distance from the Site boundary: 1.05km

Visualisation Type: Type 1 Annotated Viewpoint Photograph  
Camera: Nikon D5100 with 50mm fixed lens



CHISWELL GREEN,  
ST ALBANS

APPEAL SITE CONTEXT  
PHOTOGRAPH: 17

DATE TAKEN: DEC 2023  
PROJECT NUMBER: 23536

**BARTON  
WILLMORE**

now



Approximate extent of the Appeal Site



PRoW 44



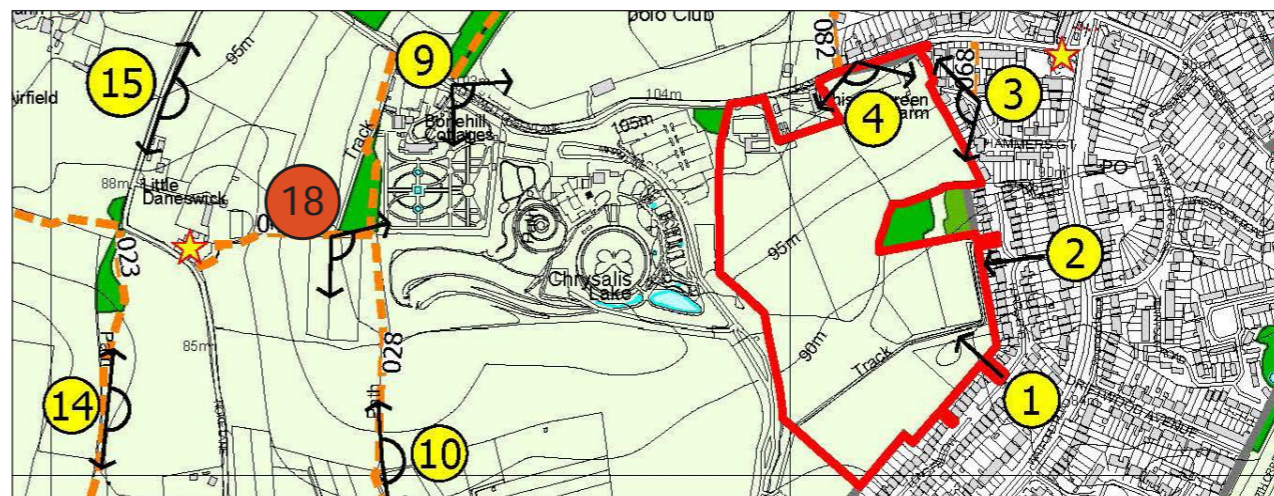
APPEAL SITE CONTEXT PHOTOGRAPH 18: VIEW SOUTH-WEST FROM PROW 44  
PANORAMIC PHOTOGRAPH: NOT TO SCALE AND FOR CONTEXT ONLY



ACTUAL SIZE EXTRACT, HORIZONTAL FIELD OF VIEW 76.9°, TO BE VIEWED AT A COMFORTABLE ARM'S LENGTH @A3

Approximate distance from the Site boundary: 527m

Visualisation Type: Type 1 Annotated Viewpoint Photograph  
Camera: Nikon D5100 with 50mm fixed lens



CHISWELL GREEN,  
ST ALBANS

APPEAL SITE CONTEXT  
PHOTOGRAPH: 18

DATE TAKEN: DEC 2023  
PROJECT NUMBER: 23536

**BARTON  
WILLMORE**

now

