

**STRUCTURAL SOILS LTD**  
A Member of the **ISSI** Group plc

### Sensitive Land Uses

**General**

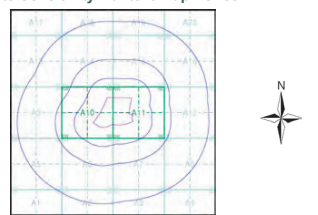
- Specified Site
- Specified Buffer(s)
- Bearing Reference Point
- Slice
- Map ID

**Sensitive Land Uses**

<ul style="list-style-type: none"> <li><span style="display: inline-block; width: 15px; height: 15px; background-color: red; margin-right: 5px;"></span> Ancient Woodland</li> <li><span style="display: inline-block; width: 15px; height: 15px; border: 1px solid green; margin-right: 5px;"></span> Area of Adopted Green Belt</li> <li><span style="display: inline-block; width: 15px; height: 15px; border: 1px dashed green; margin-right: 5px;"></span> Area of Unadopted Green Belt</li> <li><span style="display: inline-block; width: 15px; height: 15px; border: 1px solid blue; margin-right: 5px;"></span> Area of Outstanding Natural Beauty</li> <li><span style="display: inline-block; width: 15px; height: 15px; border: 1px solid lightblue; margin-right: 5px;"></span> Environmentally Sensitive Area</li> <li><span style="display: inline-block; width: 15px; height: 15px; border: 1px solid orange; margin-right: 5px;"></span> Forest Park</li> <li><span style="display: inline-block; width: 15px; height: 15px; border: 1px solid purple; margin-right: 5px;"></span> Local Nature Reserve</li> <li><span style="display: inline-block; width: 15px; height: 15px; border: 1px solid pink; margin-right: 5px;"></span> Marine Nature Reserve</li> <li><span style="display: inline-block; width: 15px; height: 15px; border: 1px solid brown; margin-right: 5px;"></span> National Nature Reserve</li> </ul>	<ul style="list-style-type: none"> <li><span style="display: inline-block; width: 15px; height: 15px; border: 1px solid black; margin-right: 5px;"></span> National Park</li> <li><span style="display: inline-block; width: 15px; height: 15px; border: 1px solid purple; margin-right: 5px;"></span> Nitrate Sensitive Area</li> <li><span style="display: inline-block; width: 15px; height: 15px; border: 1px solid green; margin-right: 5px;"></span> Nitrate Vulnerable Zone</li> <li><span style="display: inline-block; width: 15px; height: 15px; border: 1px solid red; margin-right: 5px;"></span> Ramsar Site</li> <li><span style="display: inline-block; width: 15px; height: 15px; border: 1px solid green; margin-right: 5px;"></span> Site of Special Scientific Interest</li> <li><span style="display: inline-block; width: 15px; height: 15px; border: 1px solid blue; margin-right: 5px;"></span> Special Area of Conservation</li> <li><span style="display: inline-block; width: 15px; height: 15px; border: 1px solid green; margin-right: 5px;"></span> Special Protection Area</li> <li><span style="display: inline-block; width: 15px; height: 15px; background-color: yellow; margin-right: 5px;"></span> World Heritage Sites</li> </ul>
--	--

---

**Site Sensitivity Context Map - Slice A**




---

**Order Details**

Order Number:	279201240_1_1
Customer Ref:	563403/SP
National Grid Reference:	512830, 204670
Slice:	A
Site Area (Ha):	14.47
Search Buffer (m):	1000

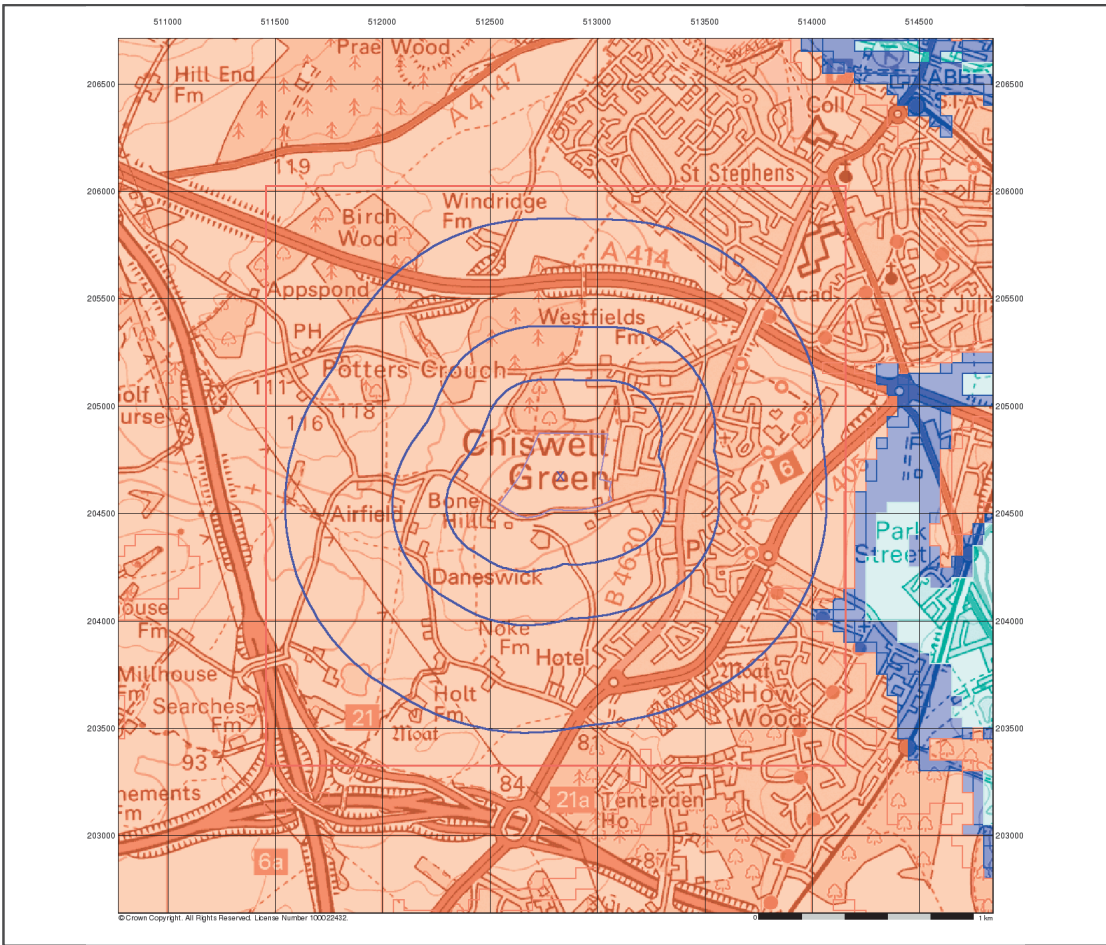
**Site Details**  
23, Chiswell Green Lane, ST. ALBANS, AL2 3AJ

---

**Landmark** INFORMATION GROUP

Tel: 0844 844 9952  
Fax: 0844 844 9993  
Web: www.ennotech.co.uk

A Landmark Information Group Service v15.0 24-May-2021 Page 5 of 6



**STRUCTURAL SOILS LTD**  
 A Member of the **ISL** Group plc

**BGS Flood GFS Data**

**General**

- Specified Site
- Specified Buffer(s)
- Bearing Reference Point
- Slice

**Agency and Hydrological (Flood)**

- Limited Potential for Groundwater Flooding to Occur
- Potential for Groundwater Flooding of Property Situated Below Ground Level
- Potential for Groundwater Flooding to Occur at Surface

**Site Sensitivity Context Map - Slice A**

**Order Details**

Order Number:	279201240_1_1
Customer Ref:	563403/SF
National Grid Reference:	512830, 204670
Slice:	A
Site Area (Ha):	14.47
Search Buffer (m):	1000

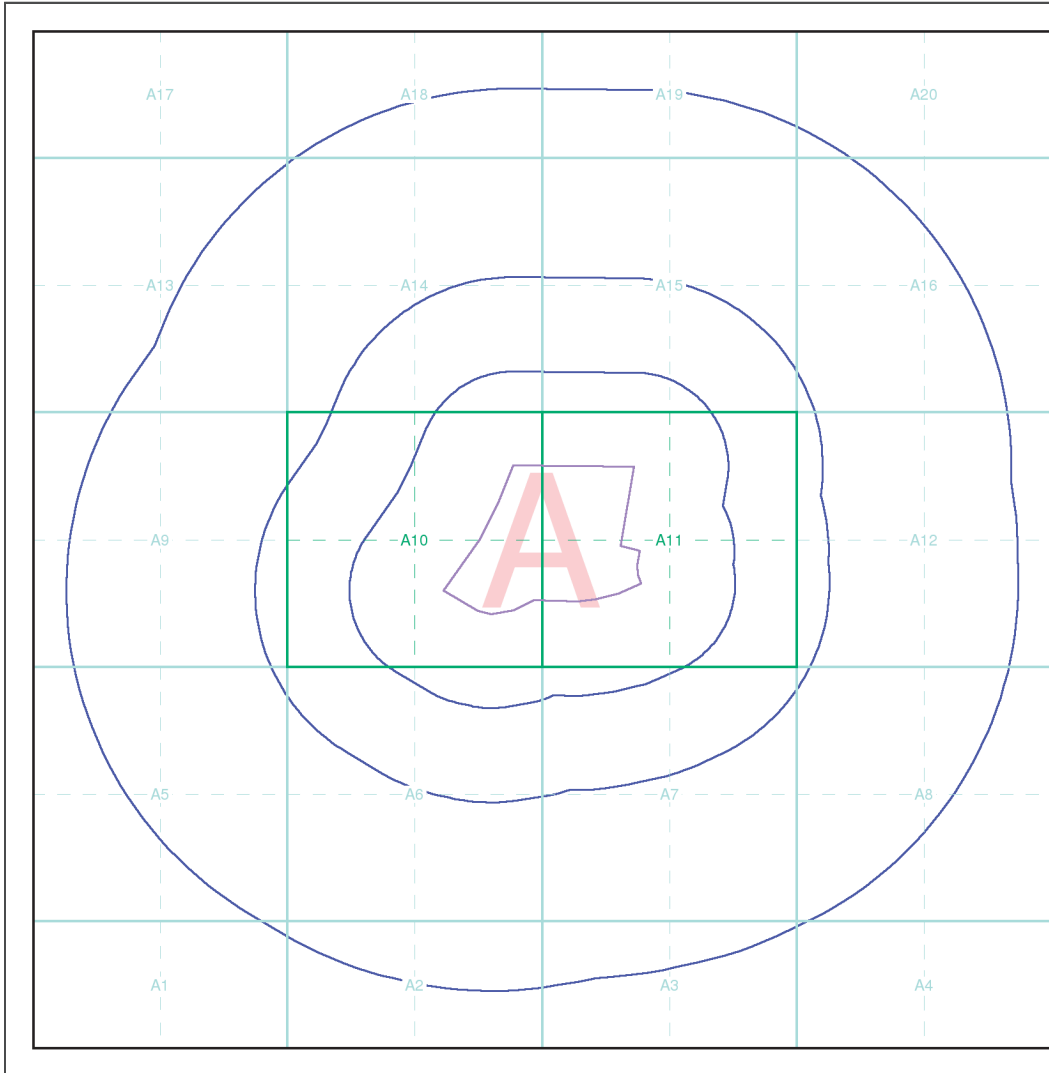
**Site Details**

23, Chiswell Green Lane, ST. ALBANS, AL2 3AJ

**Landmark**  
 INFORMATION GROUP

Tel: 0844 844 9952  
 Fax: 0844 844 9993  
 Web: www.enrtechnet.co.uk

A Landmark Information Group Service v15.0 24-May-2021 Page 6 of 6



**STRUCTURAL SOILS LTD**  
A Member of the BSK Group plc

**Index Map**

For ease of identification, your site and buffer have been split into Slices, Segments and Quadrants. These are illustrated on the Index Map opposite and explained further below.

**Slice**  
Each slice represents a 1:10,000 plot area (2.7km x 2.7km) for your site and buffer. A large site and buffer may be made up of several slices (represented by a red outline), that are referenced by letters of the alphabet, starting from the bottom left corner of the slice "grid". This grid does not relate to National Grid lines but is designed to give best fit over the site and buffer.

**Segment**  
A segment represents a 1:2,500 plot area. Segments that have plot files associated with them are shown in dark green, others in light blue. These are numbered from the bottom left hand corner within each slice.

**Quadrant**  
A quadrant is a quarter of a segment. These are labelled as NW, NE, SW, SE and are referenced in the datasheet to allow features to be quickly located on plots. Therefore a feature that has a quadrant reference of A7NW will be in Slice A, Segment 7 and the NW Quadrant.

A selection of organisations who provide data within this report:



Envirocheck reports are compiled from 136 different sources of data.

**Client Details**

Mr S Pond, Structural Soils Ltd, The Old School House, Stillhouse Lane, Bedminster, Bristol, BS3 4EB

**Order Details**

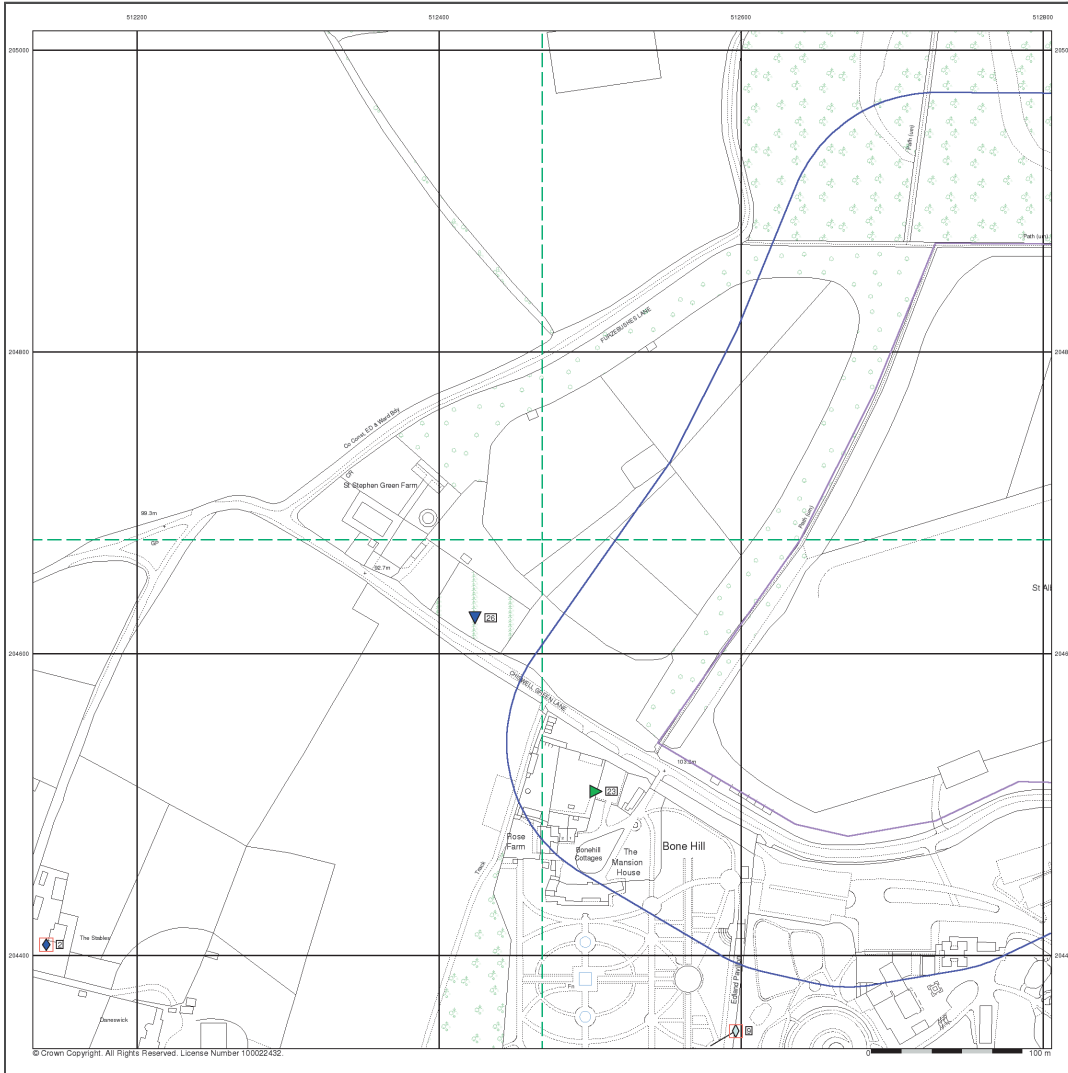
Order Number: 279201240\_1\_1  
Customer Ref: 563403/SP  
National Grid Reference: 512830, 204670  
Site Area (Ha): 14.47  
Search Buffer (m): 1000


**Site Details**

23, Chiswell Green Lane, ST. ALBANS, AL2 3AJ

Full Terms and Conditions can be found on the following link:  
<http://www.landmarkinfo.co.uk/Terms/Show/515>







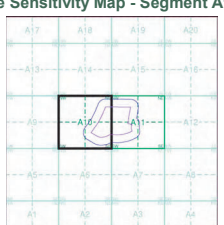
**STRUCTURAL SOILS LTD**  
A Member of the RSK Group plc

<p><b>General</b></p> <ul style="list-style-type: none"> <li>○ Specified Site</li> <li>○ Specified Buffer(s)</li> <li>□ Sever of Type at Location</li> <li>○ Contaminated Land Register Entry or Notice (Location)</li> <li>○ Contaminated Land Register Entry or Notice</li> <li>◆ Discharge Consent</li> <li>▲ Enforcement or Prohibition Notice</li> <li>▲ Integrated Pollution Control</li> <li>□ Local Authority Integrated Pollution Prevention and Control</li> <li>▲ Local Authority Pollution Prevention and Control Enforcement</li> <li>● Pollution Incident to Controlled Waters</li> <li>○ Prosecution Relating to Authorised Processes</li> <li>○ Prosecution Relating to Controlled Waters</li> <li>▲ Registered Radioactive Substance</li> <li>○ River Network or Water Feature</li> <li>● River Quality Sampling Point</li> <li>● Substantiated Pollution Incident Register</li> <li>◇ Water Abstraction</li> <li>◇ Water Industry Act Referral</li> <li>● COMAH Site</li> <li>● Explosive Site</li> <li>● Planning Hazardous Substance Consent</li> <li>● Planning Hazardous Substance Enforcement</li> <li>▼ BOS Recorded Mineral Site</li> </ul>	<p><b>Waste</b></p> <ul style="list-style-type: none"> <li>○ BOS Recorded Landfill Site (Location)</li> <li>○ BOS Recorded Landfill Site</li> <li>○ EA Historic Landfill (Buffered Risk)</li> <li>○ EA Historic Landfill (Ryssen)</li> <li>○ Integrated Pollution Control Registered Waste Site</li> <li>○ Licensed Waste Management Facility (Location)</li> <li>○ Licensed Waste Management Facility (Location)</li> <li>○ Local Authority Recorded Landfill Site (Location)</li> <li>○ Local Authority Recorded Landfill Site</li> <li>○ Potentially Infringed Land (Non-water)</li> <li>○ Potentially Infringed Land (Non-water)</li> <li>○ Potentially Infringed Land (Water)</li> <li>○ Potentially Infringed Land (Water)</li> <li>○ Potentially Infringed Land (Water)</li> <li>○ Registered Landfill Site (Location)</li> <li>○ Registered Landfill Site (Location)</li> <li>○ Registered Landfill Site (Rivers Buffered to 100m)</li> <li>○ Registered Landfill Site (Rivers Buffered to 25m)</li> <li>○ Registered Waste Transfer Site (Location)</li> <li>○ Registered Waste Transfer Site</li> <li>○ Registered Waste Treatment or Disposal Site</li> <li>○ Registered Waste Treatment or Disposal Site</li> </ul>
--	---

**Hazardous Substances**

**Geological**

**Site Sensitivity Map - Segment A10**



**Order Details**

Order Number: 279201240\_1\_1  
 Customer Ref: 563403/SP  
 National Grid Reference: 512830, 204670  
 Slice: A  
 Site Area (Ha): 14.47  
 Plot Buffer (m): 100

**Site Details**

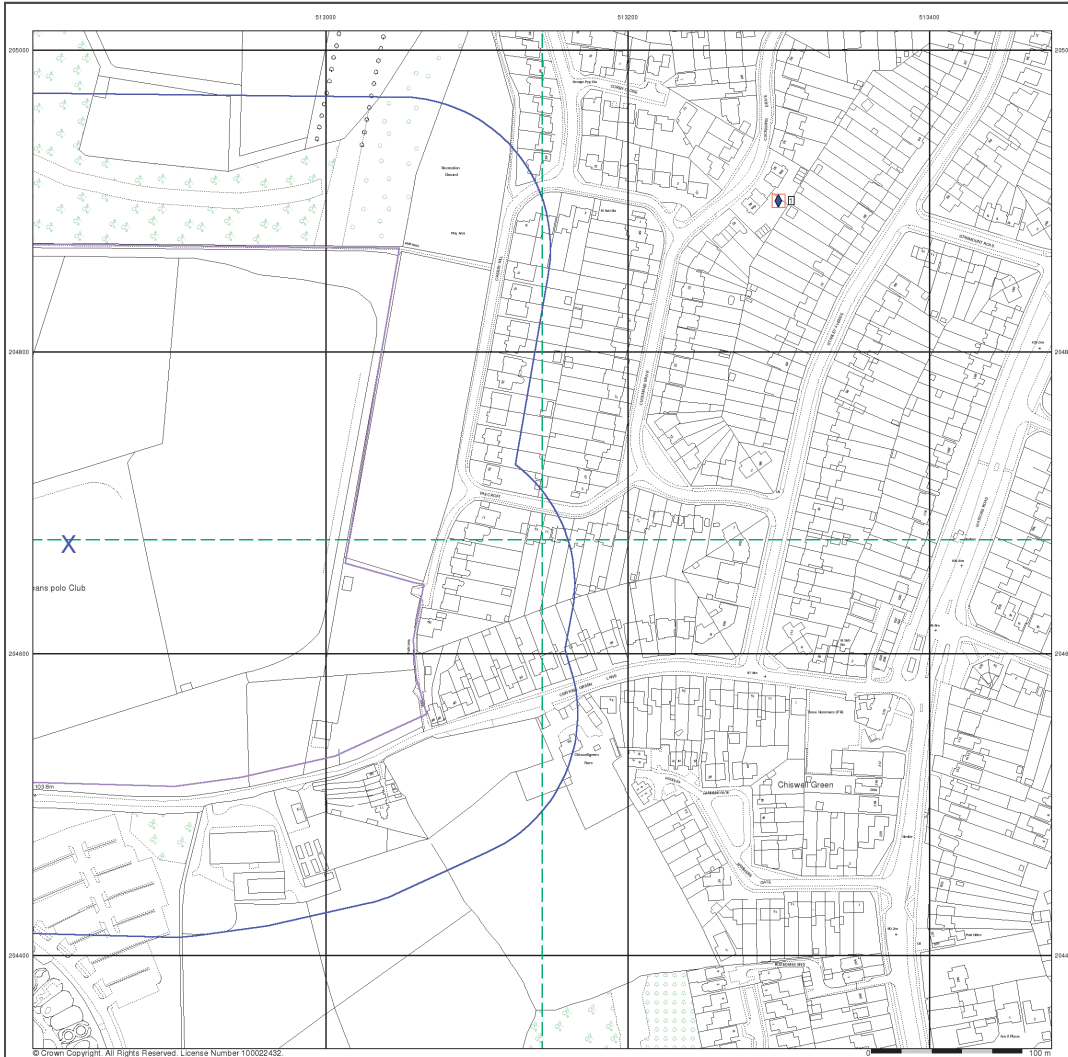
23, Chiswell Green Lane, ST. ALBANS, AL2 3AJ


---

**Landmark** INFORMATION GROUP

Tel: 0844 844 9952  
 Fax: 0844 844 9951  
 Web: www.envirocheck.co.uk

A Landmark Information Group Service v50.0 24-May-2021 Page 1 of 2





**STRUCTURAL SOILS LTD**  
A Member of the **RSK** Group plc

<p><b>General</b></p> <ul style="list-style-type: none"> <li>○ Specified Site</li> <li>○ Severed of Type at Location</li> <li>○ Contaminated Land Register Entry or Notice (Location)</li> <li>○ Contaminated Land Register Entry or Notice</li> <li>◆ Discharge Consent</li> <li>▲ Enforcement or Prohibition Notice</li> <li>▲ Integrated Pollution Control</li> <li>▲ Local Authority Integrated Pollution Prevention and Control</li> <li>▲ Local Authority Pollution Prevention and Control Enforcement</li> <li>● Pollution Incident to Controlled Waters</li> <li>▼ Prosecution Relating to Controlled Waters</li> <li>▲ Registered Radioactive Substance</li> <li>▲ River Network or Water Feature</li> <li>▲ River Quality Sampling Point</li> <li>● Substantiated Pollution Incident Register</li> <li>◆ Water Abstraction</li> <li>◆ Water Industry Act Referral</li> </ul>	<p><b>Agency and Hydrological</b></p> <ul style="list-style-type: none"> <li>○ Contaminated Land Register Entry or Notice (Location)</li> <li>○ Contaminated Land Register Entry or Notice</li> <li>◆ Discharge Consent</li> <li>▲ Enforcement or Prohibition Notice</li> <li>▲ Integrated Pollution Control</li> <li>▲ Local Authority Integrated Pollution Prevention and Control</li> <li>▲ Local Authority Pollution Prevention and Control Enforcement</li> <li>● Pollution Incident to Controlled Waters</li> <li>▼ Prosecution Relating to Controlled Waters</li> <li>▲ Registered Radioactive Substance</li> <li>▲ River Network or Water Feature</li> <li>▲ River Quality Sampling Point</li> <li>● Substantiated Pollution Incident Register</li> <li>◆ Water Abstraction</li> <li>◆ Water Industry Act Referral</li> </ul>	<p><b>Waste</b></p> <ul style="list-style-type: none"> <li>▲ BOS Recorded Landfill Site (Location)</li> <li>▲ BOS Recorded Landfill Site (Location)</li> <li>▲ EA Historic Landfill (Buffered Area)</li> <li>▲ EA Historic Landfill (Rhymer)</li> <li>▲ Integrated Pollution Control Registered Waste Site</li> <li>▲ Licensed Waste Management Facility (Landfill Header)</li> <li>▲ Licensed Waste Management Facility (Location)</li> <li>▲ Local Authority Recorded Landfill Site (Location)</li> <li>▲ Local Authority Recorded Landfill Site</li> <li>▲ Potentially Infilled Land (Non-water)</li> <li>▲ Potentially Infilled Land (Non-water)</li> <li>▲ Potentially Infilled Land (Water)</li> <li>▲ Potentially Infilled Land (Water)</li> <li>▲ Potentially Infilled Land (Water)</li> <li>▲ Registered Landfill Site</li> <li>▲ Registered Landfill Site (Location)</li> <li>▲ Registered Landfill Site (Over Bufferred to 100m)</li> <li>▲ Registered Landfill Site (Over Bufferred to 25m)</li> <li>▲ Registered Waste Transfer Site (Location)</li> <li>▲ Registered Waste Transfer Site (Location)</li> <li>▲ Registered Waste Treatment or Disposal Site (Location)</li> <li>▲ Registered Waste Treatment or Disposal Site</li> </ul>
--	---	---

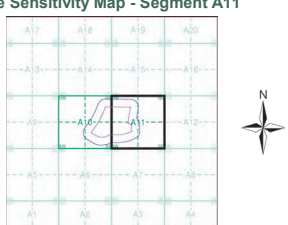
**Hazardous Substances**

- ▲ NRS Site
- ▲ Planning Hazardous Substance Consent
- ▲ Planning Hazardous Substance Enforcement
- ▲ Explosive Site
- ▲ Registered Waste Transfer Site (Location)
- ▲ Registered Waste Treatment or Disposal Site (Location)
- ▲ Registered Waste Treatment or Disposal Site

**Geological**

- ▲ BOS Recorded Mineral Site

**Site Sensitivity Map - Segment A11**



**Order Details**

Order Number: 279201240\_1\_1  
 Customer Ref: 563403/SP  
 National Grid Reference: 512830, 204670  
 Slice: A  
 Site Area (Ha): 14.47  
 Plot Buffer (m): 100

**Site Details**

23, Chiswell Green Lane, ST. ALBANS, AL2 3AJ

---

**Landmark** INFORMATION GROUP

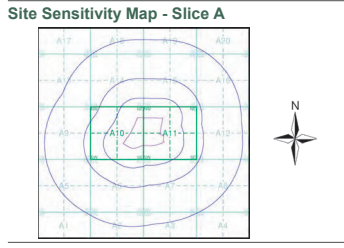
Tel: 0844 844 9952  
 Fax: 0844 844 9951  
 Web: www.envirocheck.co.uk

A Landmark Information Group Service v50.0 24-May-2021 Page 2 of 2

© Crown Copyright. All Rights Reserved. License Number 10002432.



- General**
- Specified Site
  - Specified Buffer(s)
  - Bearing Reference Point
  - Map ID
- Agency and Hydrological**
- Contaminated Land Register Entry or Notice (Location)
  - Contaminated Land Register Entry or Notice
  - Discharge Consent
  - Enforcement or Prohibition Notice
  - Integrated Pollution Control
  - Local Authority Integrated Pollution Prevention and Control
  - Local Authority Pollution Prevention and Control Enforcement
  - Pollution Incident to Controlled Waters
  - Prosecution Relating to Authorised Processes
  - Prosecution Relating to Controlled Waters
  - Registered Radioactive Substance
  - River Network or Water Feature
  - River Quality Sampling Point
  - Substantiated Pollution Incident Register
  - Water Abstraction
  - Water Industry Act Referral
- Hazardous Substances**
- Common Site
  - Explosive Site
  - WHS Site
  - Planning Hazardous Substance Consent
  - Planning Hazardous Substance Enforcement
  - BOS Recorded Mineral Site
- Waste**
- BOS Recorded Landfill Site (Location)
  - BOS Recorded Landfill Site
  - EA Historic Landfill (Buffered Area)
  - EA Historic Landfill (Polygon)
  - Integrated Pollution Control Registered Waste Site
  - Licensed Waste Management Facility (Location)
  - Licensed Waste Management Facility (Location)
  - Local Authority Recorded Landfill Site (Location)
  - Local Authority Recorded Landfill Site
  - Potentially Infiltrated Land (Non-water)
  - Potentially Infiltrated Land (Non-water)
  - Potentially Infiltrated Land (Water)
  - Potentially Infiltrated Land (Water)
  - Potentially Infiltrated Land (Water)
  - Registered Landfill Site (Location)
  - Registered Landfill Site (Location)
  - Registered Landfill Site (Area Buffered to 100m)
  - Registered Landfill Site (Area Buffered to 200m)
  - Registered Waste Transfer Site (Location)
  - Registered Waste Transfer Site
  - Registered Waste Treatment or Disposal Site (Location)
  - Registered Waste Treatment or Disposal Site



**Order Details**

Order Number: 279201240\_1\_1  
 Customer Ref: 563403/SP  
 National Grid Reference: 512830, 204670  
 Slice: A  
 Site Area (Ha): 14.47  
 Search Buffer (m): 1000

**Site Details**


23, Chiswell Green Lane, ST. ALBANS, AL2 3AJ

**Landmark**  
 INFORMATION GROUP

Tel: 0844 844 9952  
 Fax: 0844 844 9951  
 Web: www.envirocheck.co.uk

A Landmark Information Group Service v50.0 24-May-2021 Page 1 of 6





**STRUCTURAL SOILS LTD**  
A Member of the BSK Group plc

### Industrial Land Use Map

**General**

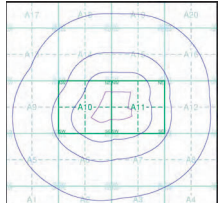
- Specified Site
- Specified Buffer(s)
- X Bearing Reference Point
- Slice
- Map ID

**Industrial Land Use**

- ★ Contemporary Trade Directory Entry
- ★ Fuel Station Entry
- ★ Gas Pipeline
- ★ Points of Interest - Commercial Services
- ★ Points of Interest - Education and Health
- ★ Points of Interest - Manufacturing and Production
- ★ Points of Interest - Public Infrastructure
- ★ Points of Interest - Recreational and Environmental
- ★ Underground Electrical Cables

---

#### Industrial Land Use Map - Slice A



---

**Order Details**

Order Number:	279201240_1_1
Customer Ref:	563403/SP
National Grid Reference:	512830, 204670
Slice:	A
Site Area (Ha):	14.47
Search Buffer (m):	1000

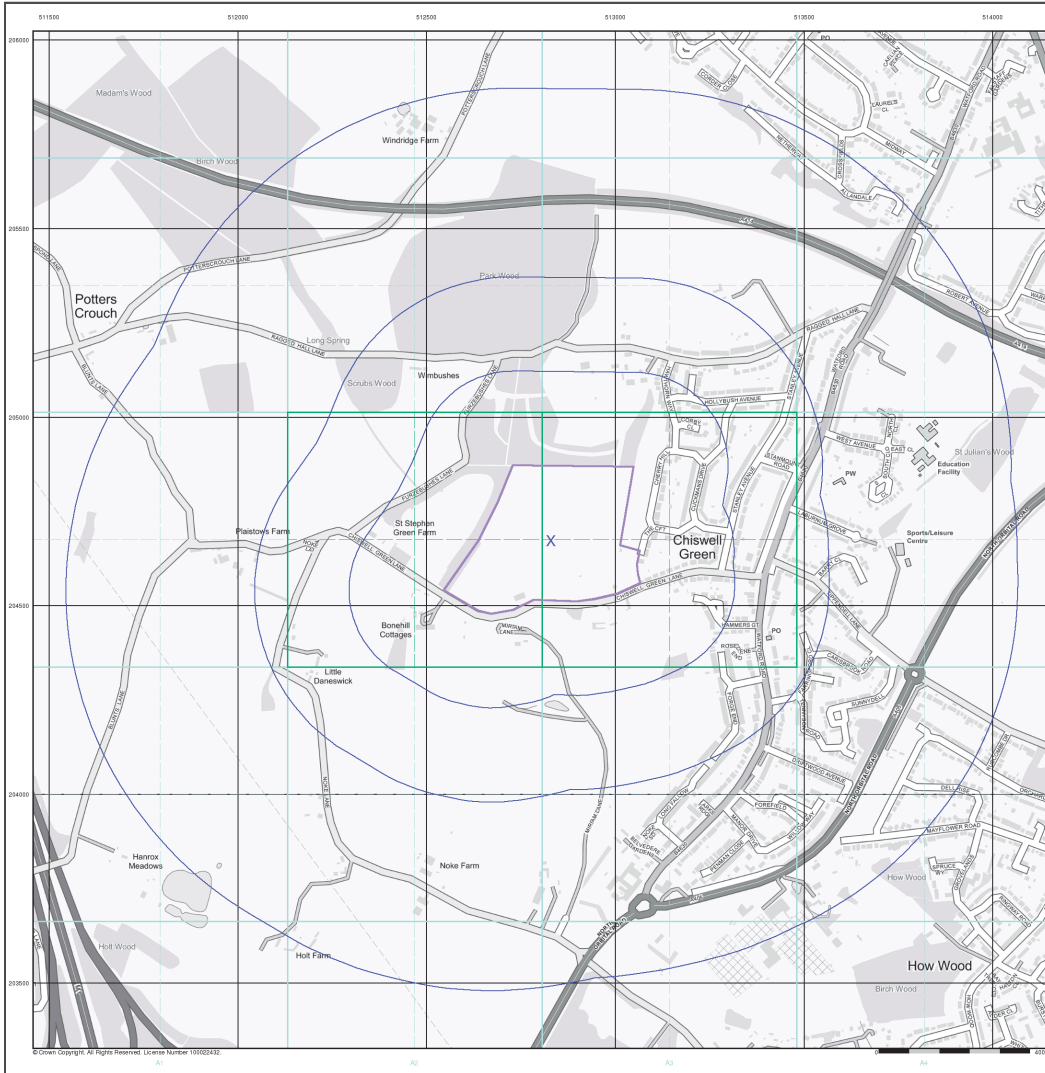
**Site Details**  
23, Chiswell Green Lane, ST. ALBANS, AL2 3AJ

---

**Landmark**  
INFORMATION GROUP

Tel: 0844 844 9952  
Fax: 0844 844 9951  
Web: [www.enwirocheck.co.uk](http://www.enwirocheck.co.uk)

A Landmark Information Group Service v5.0.0 24-May-2021 Page 2 of 6



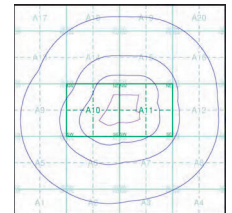
**General**

- Specified Site
- Specified Buffer(s)
- X Bowing Reference Point

**Agency and Hydrological (Flood)**

- Extreme Flooding from Rivers or Sea without Defences (Zone 2)
- Flooding from Rivers or Sea without Defences (Zone 3)
- ▨ Area Benefiting from Flood Defence
- Flood Water Storage Areas
- Flood Defence

**Flood Map - Slice A**



**Order Details**

Order Number: 279201240\_1\_1  
 Customer Ref: 563403/SP  
 National Grid Reference: 512830, 204670  
 Slice: A  
 Site Area (Ha): 14.47  
 Search Buffer (m): 1000

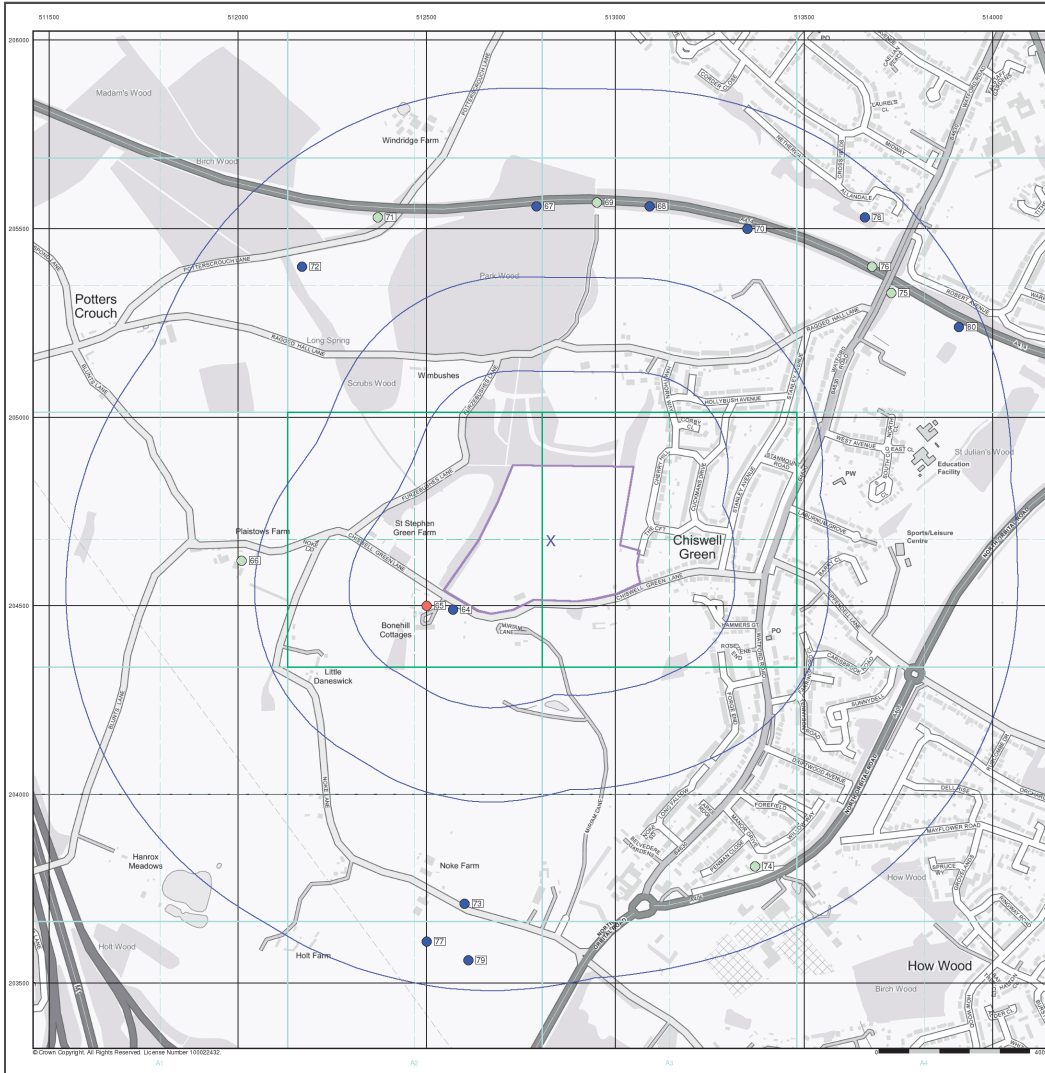
**Site Details**

23, Chiswell Green Lane, ST. ALBANS, AL2 3AJ


**Landmark**  
INFORMATION GROUP

Tel: 0844 844 9952  
 Fax: 0844 844 9951  
 Web: www.enwirocheck.co.uk





© Crown Copyright. All Rights Reserved. License Number 10012432



**STRUCTURAL SOILS LTD**  
A Member of the RSK Group plc

**General**

- Specified Site
- Specified Buffer(s)
- X Bearing Reference Point
- Map ID
- Several of Type at Location

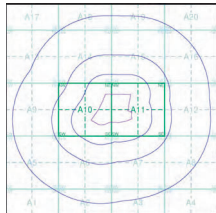
**Agency and Hydrological (Boreholes)**

- BGS Borehole Depth 0 - 10m
- BGS Borehole Depth 10 - 30m
- BGS Borehole Depth 30m +
- Confidential
- Other

For Borehole information please refer to the Borehole .csv file which accompanied this slice.

A copy of the BGS Borehole Ordering Form is available to download from the Support section of [www.envirocheck.co.uk](http://www.envirocheck.co.uk).

**Borehole Map - Slice A**



**Order Details**

Order Number:	279201240_1_1
Customer Ref:	563403/SP
National Grid Reference:	512830, 204670
Slice:	A
Site Area (Ha):	14.47
Search Buffer (m):	1000

**Site Details**

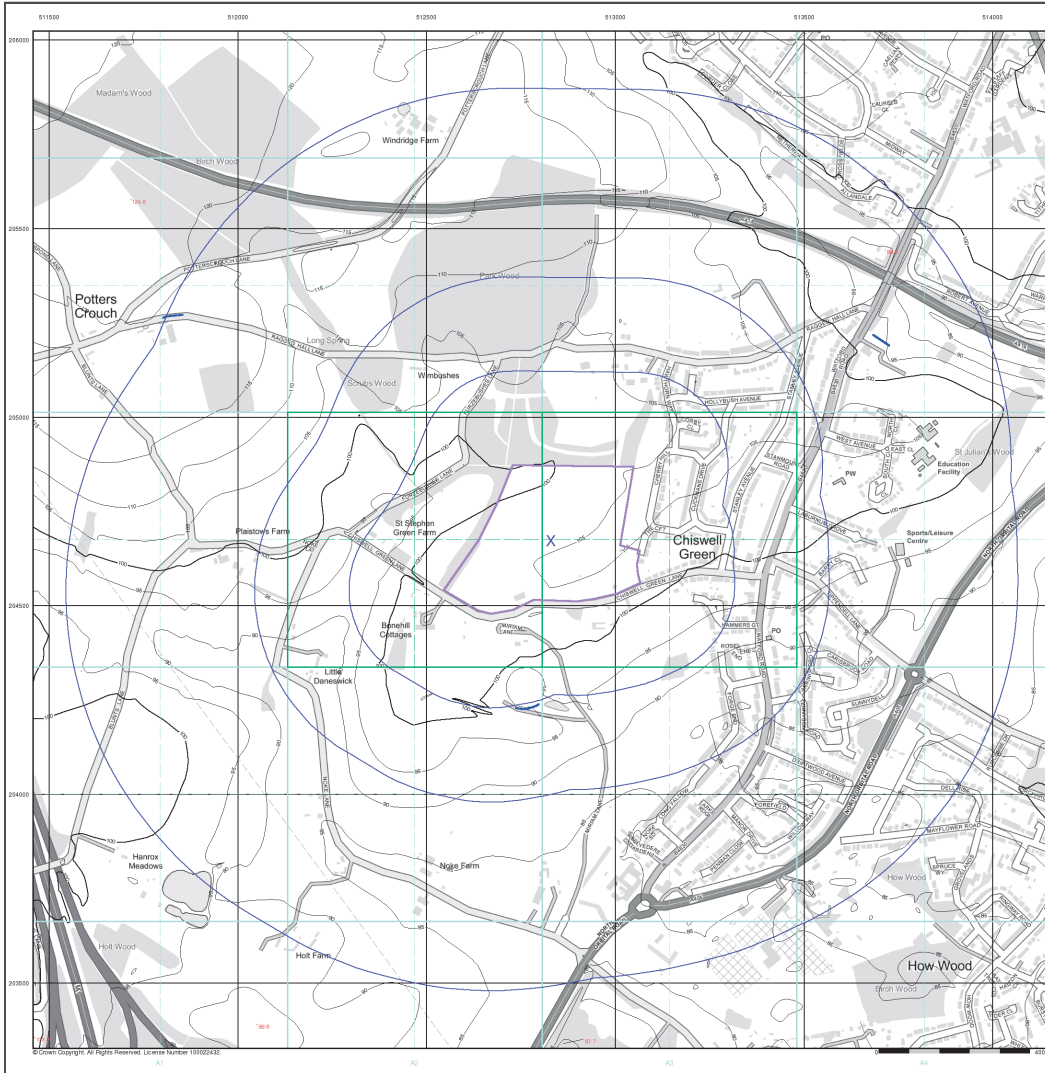
23, Chiswell Green Lane, ST. ALBANS, AL2 3AJ

---

**Landmark**  
INFORMATION GROUP

Tel: 0844 844 9952  
Fax: 0844 844 9951  
Web: [www.envirocheck.co.uk](http://www.envirocheck.co.uk)

A Landmark Information Group Service v5.0.0 24-May-2021 Page 4 of 6



**STRUCTURAL SOILS LTD**  
A Member of the **RSK** Group plc

**General**  
 [Symbol] Specified Site  
 [Symbol] Specified Buffer(s)  
 X Bearing Reference Point

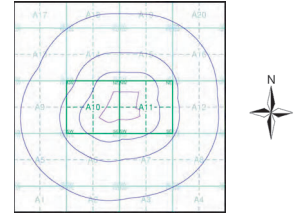
**OS Water Network Data**

[Red Line] Canal	[Green Line] Drain
[Blue Line] Reservoir	[Black Line] Other
[Green Line] Foreshore	[Blue Dashed Line] Lake
[Orange Line] Marsh	[Light Blue Dashed Line] Transfer
[Blue Line] Tidal River	[Red Dashed Line] Lock Or Flight Of Locks
[Blue Line] Inland River	[Green Dashed Line] Sea

**Contours (height in meters)**

Standard Contour 105 [Symbol] Mean Low Water  
 Master Contour 100 [Symbol] Mean High Water  
 Spot Height 107.3

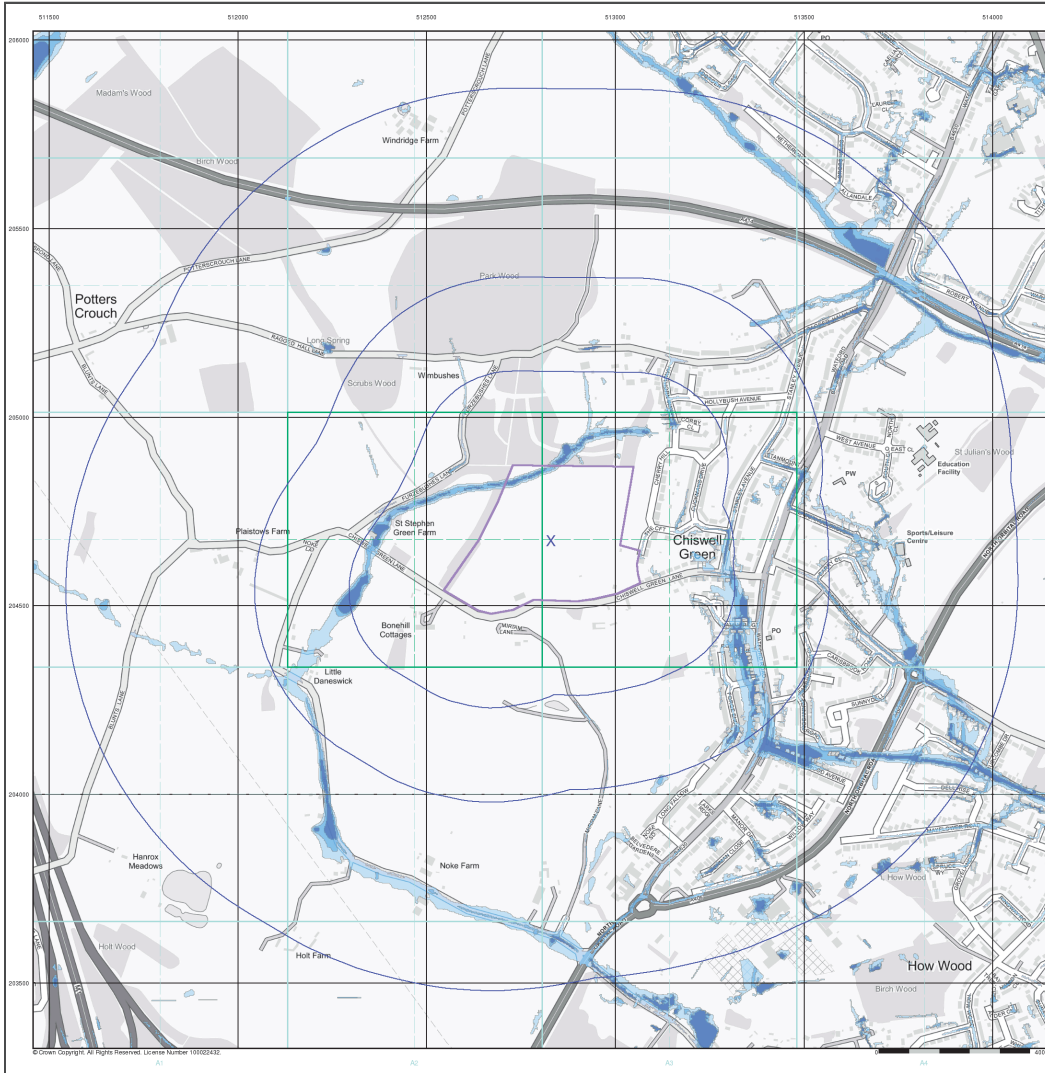
**OS Water Network Map - Slice A**




**Order Details**  
 Order Number: 279201240\_1\_1  
 Customer Ref: 563403/SP  
 National Grid Reference: 512830, 204670  
 Slice: A  
 Site Area (Ha): 14.47  
 Search Buffer (m): 1000

**Site Details**  
 23, Chiswell Green Lane, ST. ALBANS, AL2 3AJ

**Landmark** INFORMATION GROUP  
 Tel: 0844 844 9952  
 Fax: 0844 844 9951  
 Web: www.enwirocheck.co.uk





**STRUCTURAL SOILS LTD**  
A Member of the RSK Group plc

**General**

- Specified Site
- Specified Buffer(s)
- X Design Reference Point

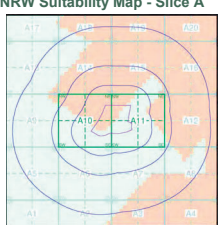
**Risk of Flooding from Surface Water**

- High - 30 Year Return
- Medium - 100 Year Return
- Low - 1000 Year Return

**Suitability**  
See the suitability map below

- National to county
- County to town
- Town to street
- Street to parcels of land
- Property

**EA/NRW Suitability Map - Slice A**



**Order Details**

Order Number:	279201240_1_1
Customer Ref:	563403/SP
National Grid Reference:	512830, 204670
Slice:	A
Site Area (Ha):	14.47
Search Buffer (m):	1000

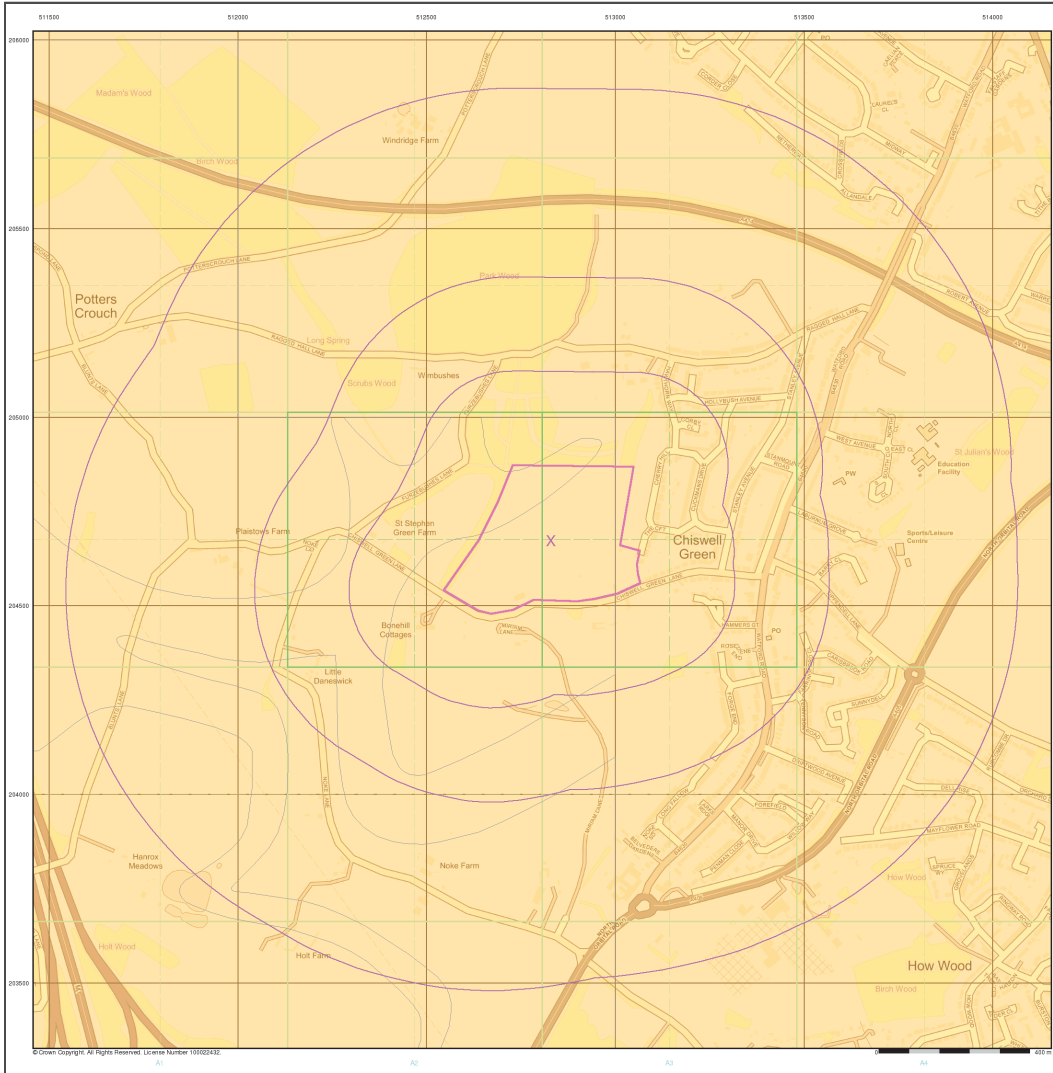
**Site Details**  
23, Chiswell Green Lane, ST. ALBANS, AL2 3AJ


---

**Landmark**  
INFORMATION GROUP

Tel: 0844 844 9952  
Fax: 0844 844 9951  
Web: www.envirocheck.co.uk

A Landmark Information Group Service v5.0.0 24-May-2021 Page 6 of 6





**STRUCTURAL SOILS LTD**  
A Member of the **RSK** Group plc

**General**

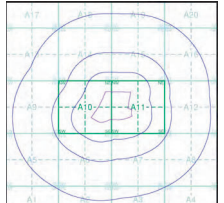
Specified Site    
  Specified Buffer(s)    
  Bearing Reference Point

**Estimated Soil Chemistry Arsenic**

Arsenic Concentrations mg/kg

	< 15
	15 - 25
	25 - 35
	35 - 45
	45 - 60
	60 - 120
	> 120

**Estimated Soil Chemistry Arsenic - Slice A**



**Order Details**

Order Details: 279201240\_1\_1  
 Customer Ref: 563403/SP  
 National Grid Reference: 512830, 204670  
 Slice: A  
 Site Area (Ha): 14.47  
 Search Buffer (m): 1000

**Site Details**

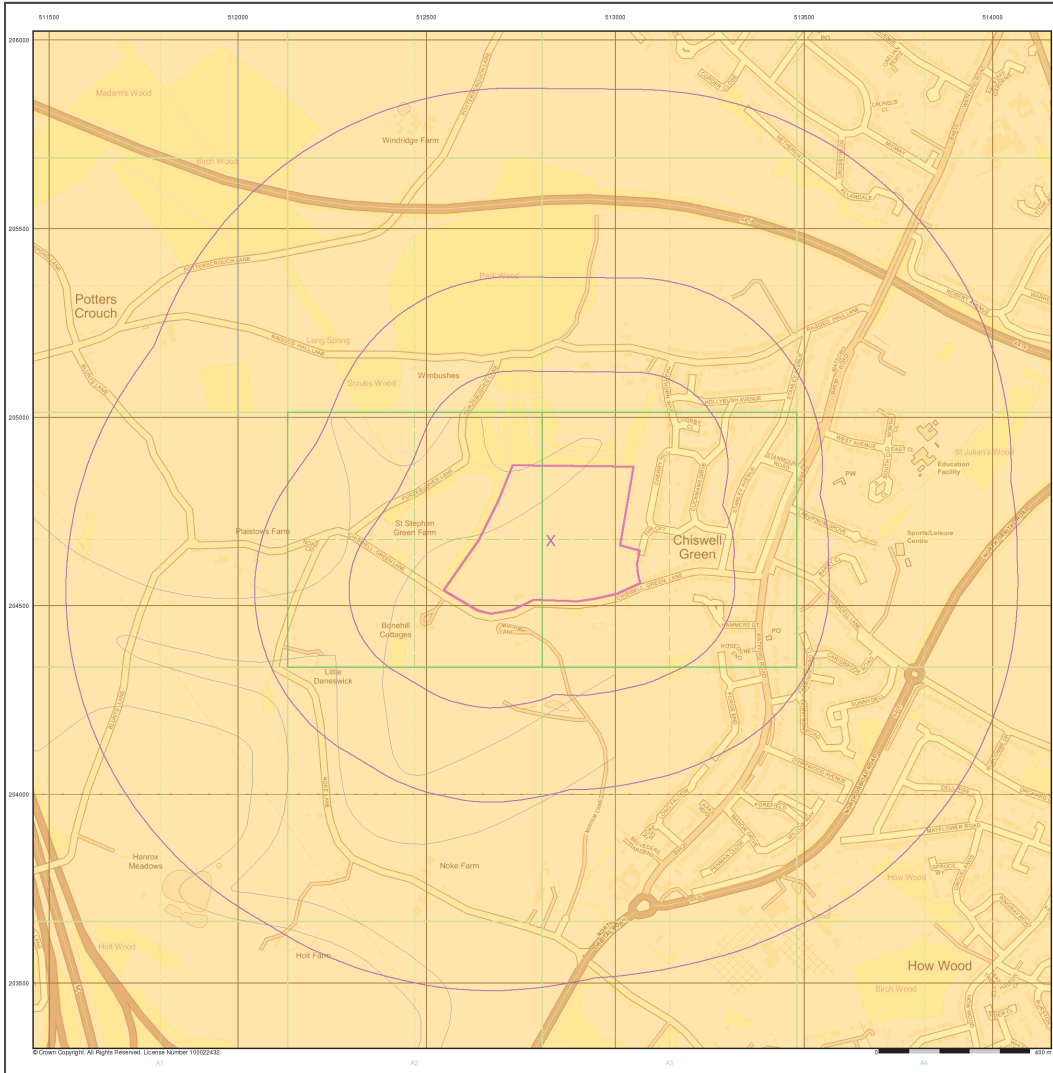
23, Chiswell Green Lane, ST. ALBANS, AL2 3AJ


---

**Landmark**  
INFORMATION GROUP

Tel: 0844 844 9952  
 Fax: 0844 844 9951  
 Web: www.enwirocheck.co.uk

A Landmark Information Group Service v5.0.0 24-May-2021 Page 1 of 5





**STRUCTURAL SOILS LTD**  
A Member of the **BSK** Group plc

**General**

Specified Site    
 Specified Buffer(s)    
 Boring Reference Point

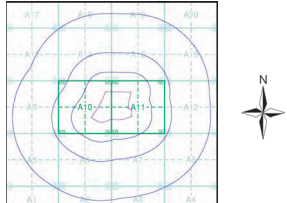
**Estimated Soil Chemistry Cadmium**

Cadmium Concentrations mg/kg

< 1.8
1.8 - 2.2
2.2 - 3.0
> 3.0

---

**Estimated Soil Chemistry Cadmium - Slice A**




---

**Order Details**

Order Details:	279201240_1_1
Customer Ref:	563403/SP
National Grid Reference:	512830, 204670
Slice:	A
Site Area (Ha):	14.47
Search Buffer (m):	1000


**Site Details**  
23, Chiswell Green Lane, ST. ALBANS, AL2 3AJ


---

**Landmark**  
INFORMATION GROUP

Tel: 0844 844 9952  
Fax: 0844 844 9951  
Web: [www.enwirocheck.co.uk](http://www.enwirocheck.co.uk)

A Landmark Information Group Service v5.0.0 24-May-2021 Page 2 of 5





**STRUCTURAL SOILS LTD**  
A Member of the **BSK** Group plc

**General**

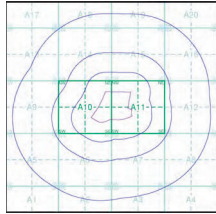
Specified Site    
  Specified Buffer(s)    
  Bearing Reference Point

**Estimated Soil Chemistry Chromium**

Chromium Concentrations mg/kg

	< 20
	20 - 40
	40 - 60
	60 - 90
	90 - 120
	120 - 180
	> 180

**Estimated Soil Chemistry Chromium - Slice A**



N

**Order Details**

Order Details: 279201240\_1\_1  
 Customer Ref: 563403/SP  
 National Grid Reference: 512830, 204670  
 Slice: A  
 Site Area (Ha): 14.47  
 Search Buffer (m): 1000

**Site Details**

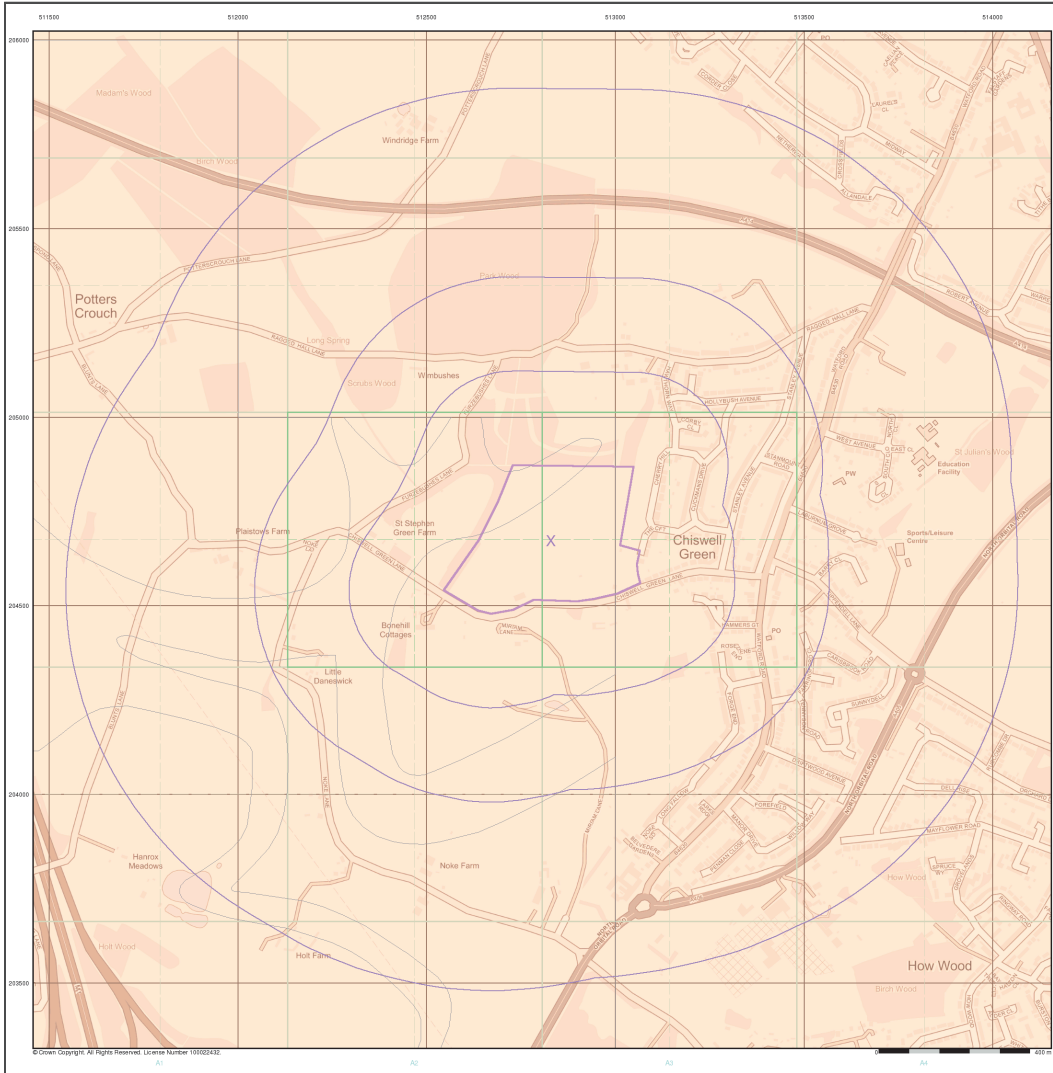
23, Chiswell Green Lane, ST. ALBANS, AL2 3AJ


---

**Landmark**  
INFORMATION GROUP

Tel: 0844 844 9952  
 Fax: 0844 844 9951  
 Web: www.enwirocheck.co.uk

A Landmark Information Group Service v5.0.0 24-May-2021 Page 3 of 5





**STRUCTURAL SOILS LTD**  
A Member of the **RSK** Group plc

**General**

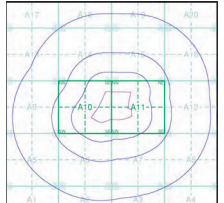
Specified Site    
  Specified Buffer(s)    
  Bearing Reference Point

**Estimated Soil Chemistry Lead**

Lead Concentrations mg/kg

	<100 mg/kg
	100 - 200
	200 - 300
	300 - 600
	600 - 1200
	>1200

**Estimated Soil Chemistry Lead - Slice A**



**Order Details**

Order Details: 279201240\_1\_1  
 Customer Ref: 563403/SP  
 National Grid Reference: 512830, 204670  
 Slice: A  
 Site Area (Ha): 14.47  
 Search Buffer (m): 1000

**Site Details**

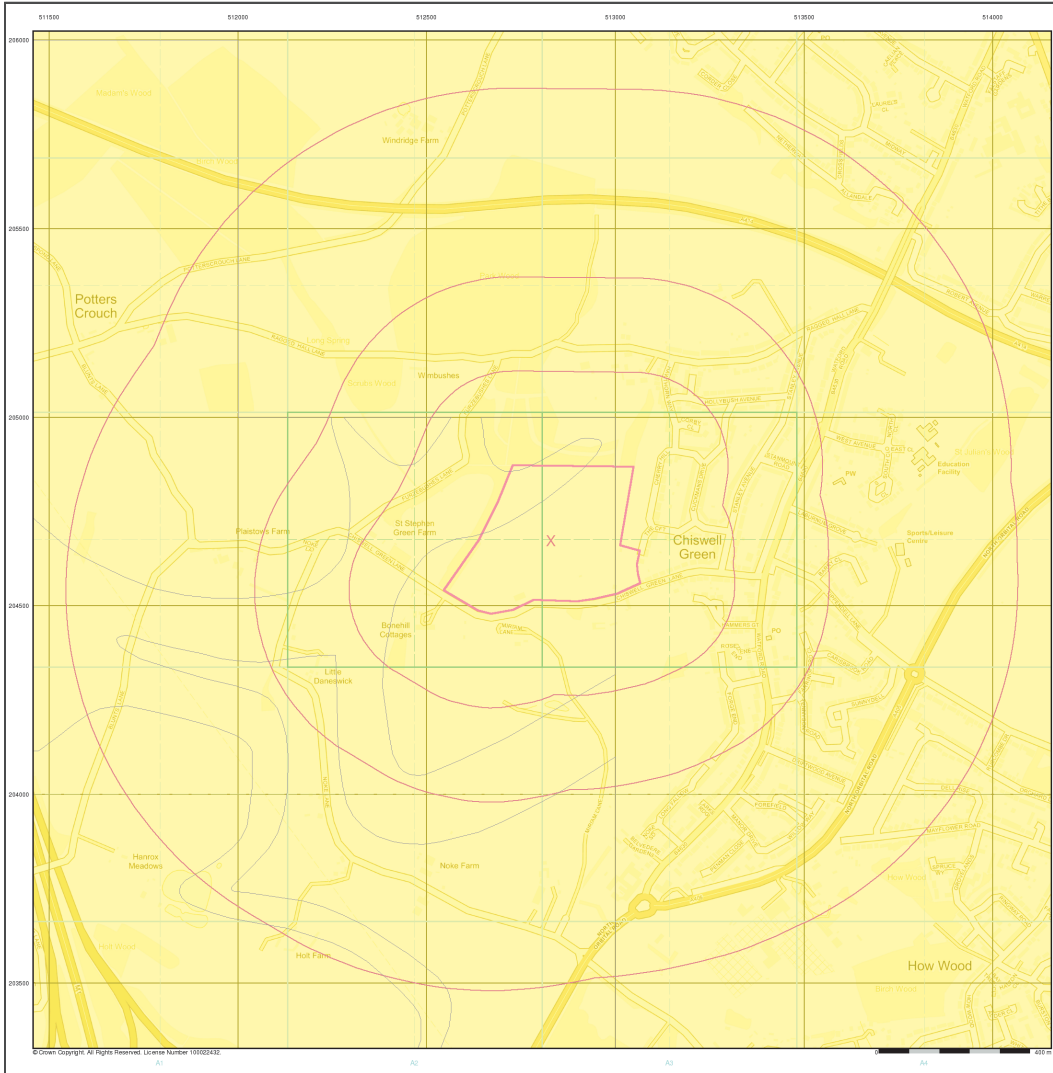
23, Chiswell Green Lane, ST. ALBANS, AL2 3AJ


---

**Landmark**  
INFORMATION GROUP

Tel: 0844 844 9952  
 Fax: 0844 844 9951  
 Web: www.enwirocheck.co.uk

A Landmark Information Group Service v5.0.0 24-May-2021 Page 4 of 5





**STRUCTURAL SOILS LTD**  
A Member of the BSK Group plc

**General**

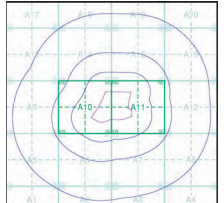
Specified Site    
  Specified Buffer(s)    
  Bearing Reference Point

**Estimated Soil Chemistry Nickel**

Nickel Concentrations mg/kg

	< 15
	15 - 30
	30 - 45
	45 - 60
	60 - 80
	80 - 100
	> 100

**Estimated Soil Chemistry Nickel - Slice A**



**Order Details**

Order Details: 279201240\_1\_1  
 Customer Ref: 563403/SP  
 National Grid Reference: 512830, 204670  
 Slice: A  
 Site Area (Ha): 14.47  
 Search Buffer (m): 1000

**Site Details**

23, Chiswell Green Lane, ST. ALBANS, AL2 3AJ

---

**Landmark**  
INFORMATION GROUP

Tel: 0844 844 9952  
 Fax: 0844 844 9951  
 Web: www.enwirocheck.co.uk

A Landmark Information Group Service v50.0 24-May-2021 Page 5 of 5



# Historical Mapping Legends

## Ordnance Survey County Series and Ordnance Survey Plan 1:2,500

**Quarry**, **Gravel Pit**, **Sand Pit**, **Clay Pit**, **Shingle**, **Refuse Heap**, **Sloping Masonry**, **Flat Rock**, **Marsh**, **Reeds**, **Osiers**, **Rough Pasture**, **Furze**, **Wood**, **Mixed Wood**, **Brushwood**, **Orchard**, **Fir**, **Ford**, **Stepping Stones**, **Ferry**, **Waterfall**, **Lock**, **Trig. Station**, **Altitude at Trig. Station**, **B.M. 325.9**, **Bench Mark**, **Surface Level**, **Arrow denotes flow of water**, **Antiquities (site of)**, **Cutting**, **Embankment**, **Railway crossing Road**, **Level Crossing**, **Road crossing Railway**, **Railway crossing River or Canal**, **Road over single stream**, **Road over River or Canal**, **County Boundary (Geographical)**, **County & Civil Parish Boundary**, **Administrative County & Civil Parish Boundary**, **County Borough Boundary (England)**, **County Burgh Boundary (Scotland)**, **B.P. B.S. Boundary Post or Stone**, **P.C.B. Police Call Box**, **B.R. Bridle Road**, **P. Pump**, **E.P. Electricity Pylon**, **S.P. Signal Post**, **F.B. Foot Bridge**, **SL. Sluice**, **F.P. Foot Path**, **Sp. Spring**, **G.P. Guide Post or Board**, **T.C.B. Telephone Call Box**, **M.S. Mile Stone**, **Tr. Trough**, **M.P. M.R. Mooring Post or Ring**, **W. Well**

## Ordnance Survey Plan, Additional SIMs and Supply of Unpublished Survey Information 1:2,500 and 1:1,250

**Inactive Quarry, Chalk Pit or Clay Pit**, **Active Quarry, Chalk Pit or Clay Pit**, **Rock**, **Boulders**, **Slopes**, **Top**, **Cliff**, **Roofed Building**, **Glazed Roof Building**, **Sloping Masonry**, **Archway**, **Non-Coniferous Tree (surveyed)**, **Coniferous Tree (surveyed)**, **Non-Coniferous Trees (not surveyed)**, **Coniferous Trees (not surveyed)**, **Orchard Tree**, **Scrub**, **Bracken**, **Coppice, Osier**, **Reeds**, **Marsh, Saltings**, **Rough Grassland**, **Heath**, **Culvert**, **Direction of water flow**, **Bench Mark**, **Antiquity (site of)**, **Cave Entrance**, **Triangulation Station**, **Electricity Pylon**, **Electricity Transmission Line**, **County Boundary (Geographical)**, **County & Civil Parish Boundary**, **Civil Parish Boundary**, **Admin. County or County Bor. Boundary**, **London Borough Boundary**, **Symbol marking point where boundary mereing changes**

## Large-Scale National Grid Data 1:2,500 and 1:1,250

**Slopes**, **Top**, **Cliff**, **Rock**, **Rock (scattered)**, **Boulders**, **Boulders (scattered)**, **Positioned Boulder**, **Scree**, **Non-Coniferous Tree (surveyed)**, **Coniferous Tree (surveyed)**, **Non-Coniferous Trees (not surveyed)**, **Coniferous Trees (not surveyed)**, **Orchard Tree**, **Scrub**, **Bracken**, **Coppice, Osier**, **Reeds**, **Marsh, Saltings**, **Rough Grassland**, **Heath**, **Culvert**, **Direction of water flow**, **Triangulation Station**, **Antiquity (site of)**, **Electricity Transmission Line**, **Electricity Pylon**, **BH 2346m**, **Bench Mark**, **Buildings with Building Seed**, **Roofed Building**, **Glazed Roof Building**, **Civil parish/community boundary**, **District boundary**, **County boundary**, **Boundary post/stone**, **Boundary mereing symbol (note: these always appear in opposed pairs or groups of three)**, **Bks Barracks**, **By Battery**, **Cem Cemetery**, **Chy Chimney**, **Cis Clarn**, **Diamd Rly Dismantled Railway**, **Ei Gen Sta Electricity Generating Station**, **Ei P Electricity Pole, Pylon**, **Ei Sub Sta Electricity Sub Station**, **FB Filter Bed**, **Fr/D Frn Fountain / Drinking Ftn.**, **Gas Gov Gas Valve Compound**, **GVC Gas Governor**, **GP Guide Post**, **MH Manhole**, **MP, MS Mile Post or Mile Stone**, **P Pillar, Pole or Post**, **PO Post Office**, **PC Public Convenience**, **Pp Pump**, **Ppg Sta Pumping Station**, **PW Place of Worship**, **SB, S Br Signal Box or Bridge**, **SP, SL Signal Post or Light**, **SPR Spring**, **TK Tank or Track**, **Tcb Telephone Call Box**, **TCP Telephone Call Post**, **Tr Trough**, **Wd Pp Wind Pump**, **WPL W/T Water Point, Water Tap**, **Wks Works (building or area)**, **W Well**

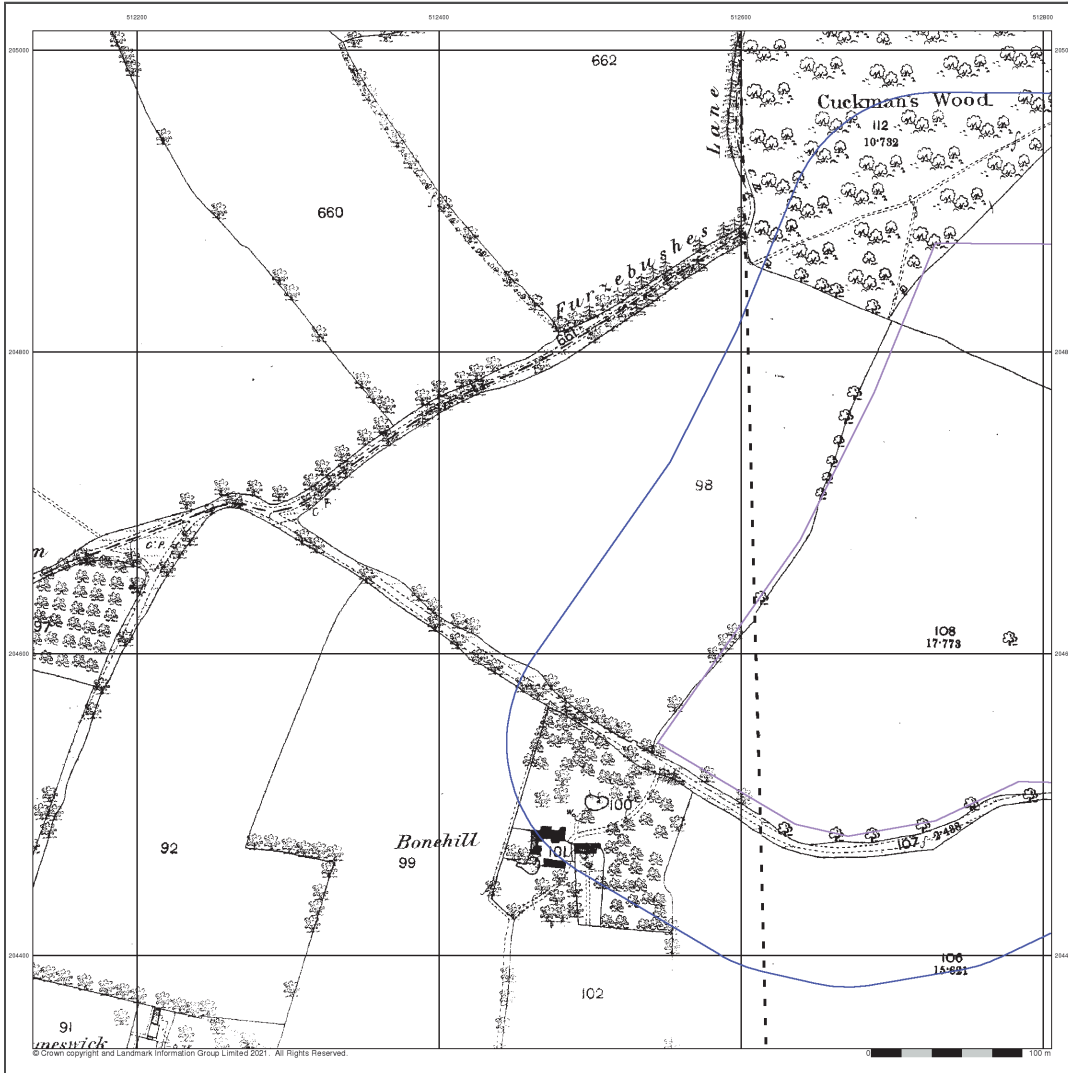
**STRUCTURAL SOILS LTD**  
 A Member of the BSK Group plc  
**Historical Mapping & Photography included:**


Mapping Type	Scale	Date	Pg
Herfordshire	1:2,500	1872 - 1880	2
Herfordshire	1:2,500	1888	3
Herfordshire	1:2,500	1924	4
Herfordshire	1:2,500	1937	5
Ordnance Survey Plan	1:2,500	1973	6
Large-Scale National Grid Data	1:2,500	1992	7
Historical Aerial Photography	1:2,500	1999	8

**Historical Map - Segment A10**

**Order Details**  
 Order Number: 279201240\_1\_1  
 Customer Ref: 563403/SP  
 National Grid Reference: 512830, 204670  
 Slice: A  
 Site Area (Ha): 14.47  
 Search Buffer (m): 100  
**Site Details**  
 23, Chiswell Green Lane, ST. ALBANS, AL2 3AJ

**Landmark**  
 INFORMATION GROUP  
 Tel: 0844 844 9952  
 Fax: 0844 844 9951  
 Web: www.entrivocheck.co.uk  
 A Landmark Information Group Service v50.0 24-May-2021 Page 1 of 8





**STRUCTURAL SOILS LTD**  
A Member of the **ISK** Group plc

**Hertfordshire**  
**Published 1872 - 1880**  
**Source map scale - 1:2,500**

The historical maps shown were reproduced from maps predominantly held at the scale adopted for England, Wales and Scotland in the 1840's. In 1854 the 1:2,500 scale was adopted for mapping urban areas and by 1886 it covered the whole of what was considered to be the cultivated parts of Great Britain. The published date given below is often some years later than the surveyed date. Before 1938, all OS maps were based on the Cassini Projection, with independent surveys of a single county or group of counties, giving rise to significant inaccuracies in outlying areas.

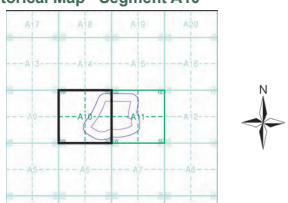
---

**Map Name(s) and Date(s)**

OS 14 1872 1:2,500	OS 15 1880 1:2,500
--------------------------	--------------------------

---

**Historical Map - Segment A10**




---

**Order Details**

Order Number:	279201240_1_1
Customer Ref:	563403/SP
National Grid Reference:	512830, 204670
Slice:	A
Site Area (Ha):	14.47
Search Buffer (m):	100

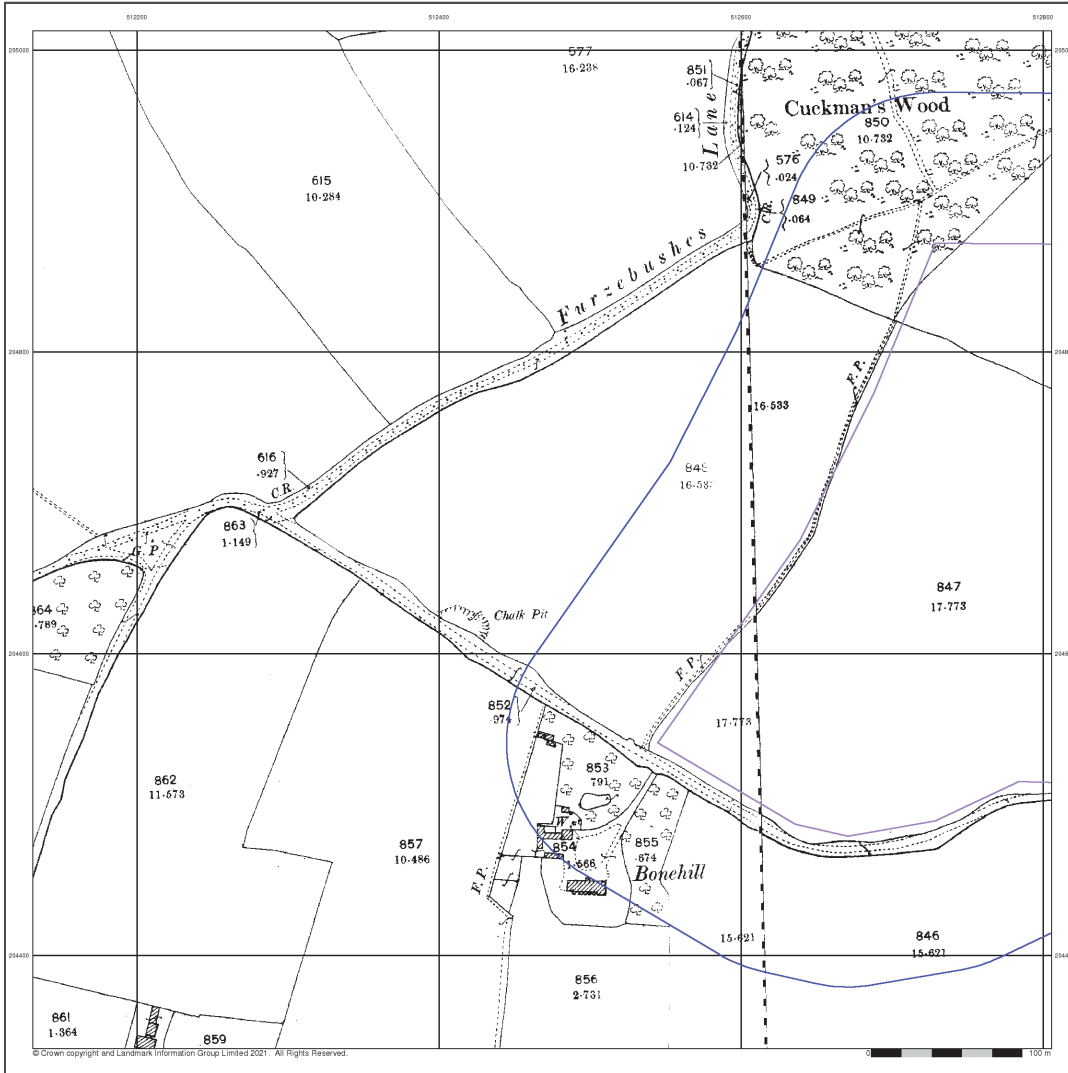
**Site Details**  
23, Chiswell Green Lane, ST. ALBANS, AL2 3AJ


---

**Landmark**  
INFORMATION GROUP

Tel: 0844 844 9952  
Fax: 0844 844 9951  
Web: [www.entrivocheck.co.uk](http://www.entrivocheck.co.uk)

A Landmark Information Group Service v50.0 24-May-2021 Page 2 of 8





**STRUCTURAL SOILS LTD**  
A Member of the **BSK** Group plc

**Hertfordshire**  
**Published 1898**  
**Source map scale - 1:2,500**

The historical maps shown were reproduced from maps predominantly held at the scale adopted for England, Wales and Scotland in the 1840's. In 1854 the 1:2,500 scale was adopted for mapping urban areas and by 1898 it covered the whole of what was considered to be the cultivated parts of Great Britain. The published date given below is often some years later than the surveyed date. Before 1938, all OS maps were based on the Cassini Projection, with independent surveys of a single county or group of counties, giving rise to significant inaccuracies in outlying areas.

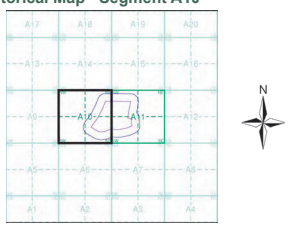
---

**Map Name(s) and Date(s)**

OS 14 1898 1:2,500	OS 15 1898 1:2,500
--------------------------	--------------------------

---

**Historical Map - Segment A10**




---

**Order Details**

Order Number: 279201240\_1\_1  
 Customer Ref: 563403/SP  
 National Grid Reference: 512830, 204670  
 Slice: A  
 Site Area (Ha): 14.47  
 Search Buffer (m): 100

**Site Details**

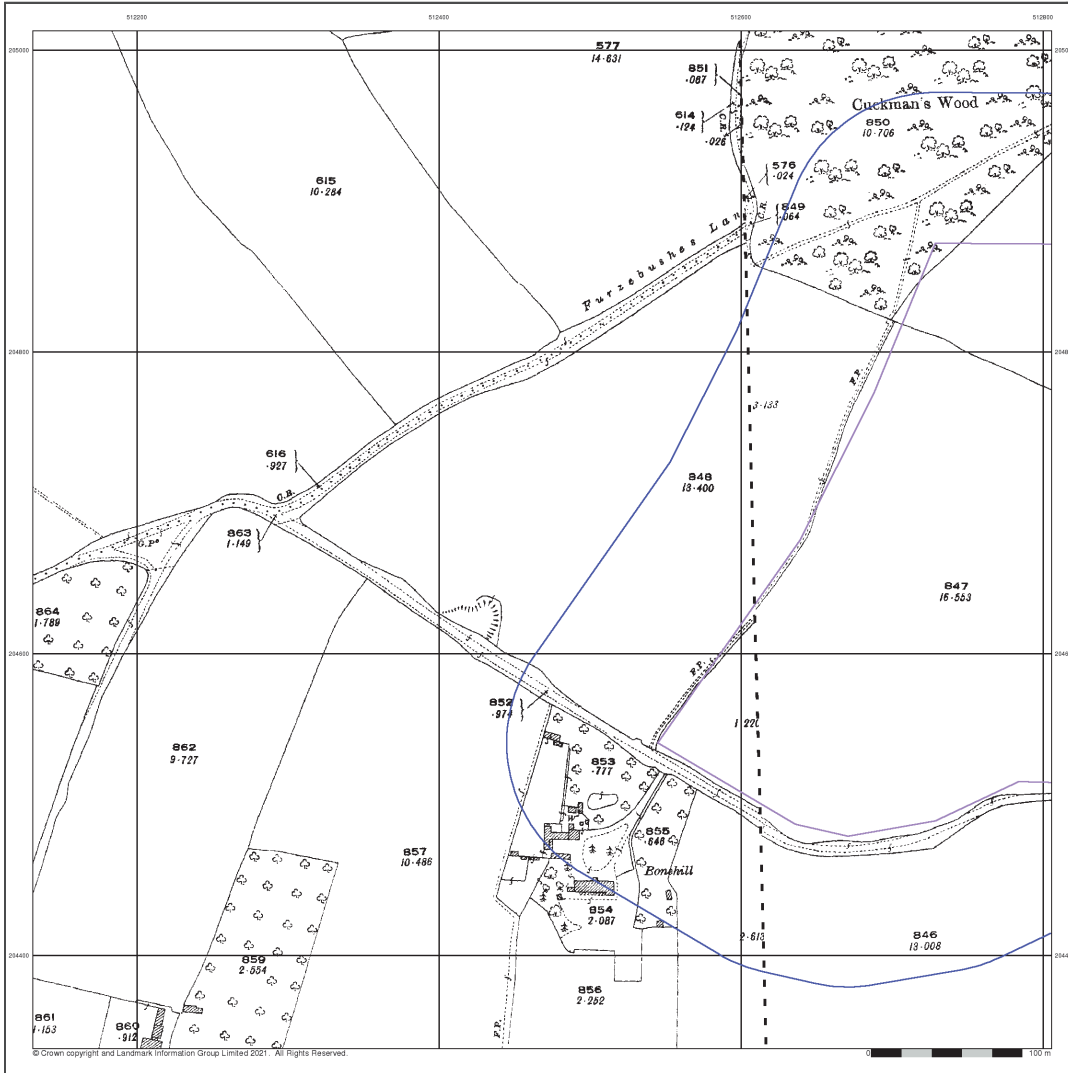
23, Chiswell Green Lane, ST. ALBANS, AL2 3AJ


---

**Landmark**  
INFORMATION GROUP

Tel: 0844 844 9952  
 Fax: 0844 844 9951  
 Web: www.envirocheck.co.uk

A Landmark Information Group Service v50.0 24-May-2021 Page 3 of 8





**STRUCTURAL SOILS LTD**  
A Member of the **ISK** Group plc

**Hertfordshire**  
**Published 1924**  
**Source map scale - 1:2,500**

The historical maps shown were reproduced from maps predominantly held at the scale adopted for England, Wales and Scotland in the 1840's. In 1854 the 1:2,500 scale was adopted for mapping urban areas and by 1886 it covered the whole of what were considered to be the cultivated parts of Great Britain. The published date given below is often some years later than the surveyed date. Before 1938, all OS maps were based on the Cassini Projection, with independent surveys of a single county or group of counties, giving rise to significant inaccuracies in outlying areas.

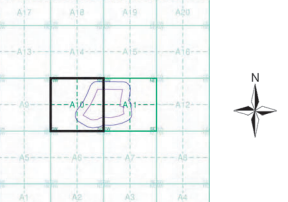
---

**Map Name(s) and Date(s)**

084_14 1924 1:2,500	084_15 1924 1:2,500
---------------------------	---------------------------

---

**Historical Map - Segment A10**




---

**Order Details**

Order Number: 279201240\_1\_1  
 Customer Ref: 563403/SP  
 National Grid Reference: 512830, 204670  
 Slice: A  
 Site Area (Ha): 14.47  
 Search Buffer (m): 100

**Site Details**  
 23, Chiswell Green Lane, ST. ALBANS, AL2 3AJ

---

**Landmark**  
INFORMATION GROUP

Tel: 0844 844 9952  
 Fax: 0844 844 9951  
 Web: www.envischeck.co.uk

A Landmark Information Group Service v50.0 24-May-2021 Page 4 of 8