

STRUCTURAL SOILS LTD
A Member of the **BSK** Group plc

Hertfordshire
Published 1937
Source map scale - 1:2,500


The historical maps shown were reproduced from maps predominantly held at the scale adopted for England, Wales and Scotland in the 1840's. In 1854 the 1:2,500 scale was adopted for mapping urban areas and by 1896 it covered the whole of what was considered to be the cultivated parts of Great Britain. The published date given below is often some years later than the surveyed date. Before 1938, all OS maps were based on the Cassini Projection, with independent surveys of a single county or group of counties, giving rise to significant inaccuracies in outlying areas.

Map Name(s) and Date(s)

034 15
1907
1:2,500

Historical Map - Segment A10

A17	A18	A19	A20
A13	A14	A15	A16
A11	A10	A9	A8
A7	A6	A5	A4
A3	A2	A1	A0



Order Details

Order Number: 279201240_1_1
 Customer Ref: 563403/SP
 National Grid Reference: 512830, 204670
 Slice: A
 Site Area (Ha): 14.47
 Search Buffer (m): 100

Site Details

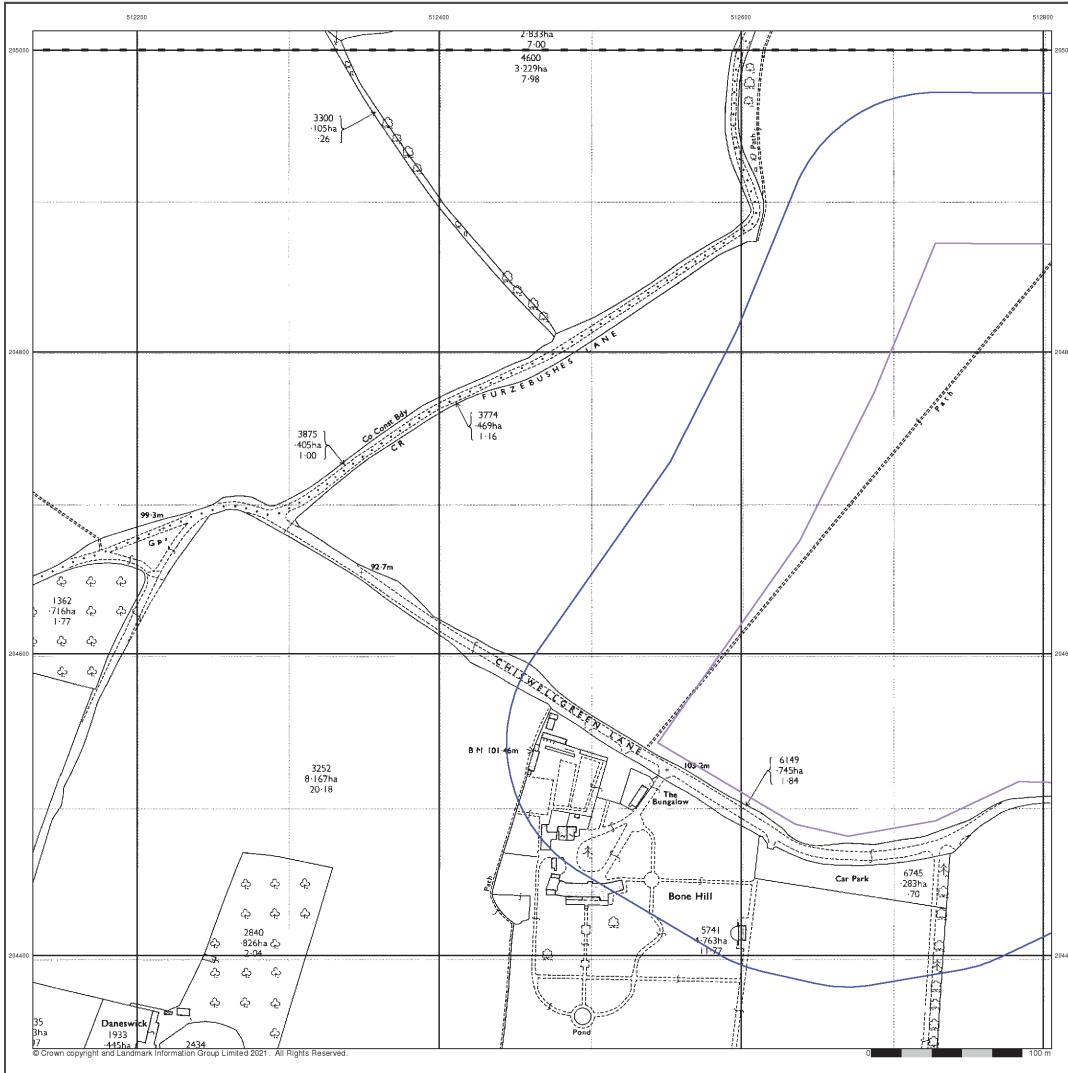
23, Chiswell Green Lane, ST. ALBANS, AL2 3AJ

Landmark
INFORMATION GROUP

Tel: 0844 844 9952
 Fax: 0844 844 9951
 Web: www.etwirocheck.co.uk

A Landmark Information Group Service v50.0 24-May-2021 Page 5 of 8

© Crown copyright and Landmark Information Group Limited 2021. All Rights Reserved.



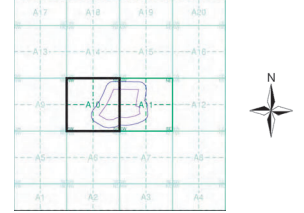
Ordnance Survey Plan
Published 1973
Source map scale - 1:2,500

The historical maps shown were reproduced from maps predominantly held at the scale adopted for England, Wales and Scotland in the 1840's. In 1854 the 1:2,500 scale was adopted for mapping urban areas and by 1896 it covered the whole of what were considered to be the cultivated parts of Great Britain. The published date given below is often some years later than the surveyed date. Before 1938, all OS maps were based on the Cassini Projection, with independent surveys of a single county or group of counties, giving rise to significant inaccuracies in outlying areas.

Map Name(s) and Date(s)

TL1205	1973	1:2,500
TL1204	1973	1:2,500

Historical Map - Segment A10



Order Details

Order Number: 279201240_1_1
 Customer Ref: 563403/SP
 National Grid Reference: 512830, 204670
 Slice: A
 Site Area (Ha): 14.47
 Search Buffer (m): 100

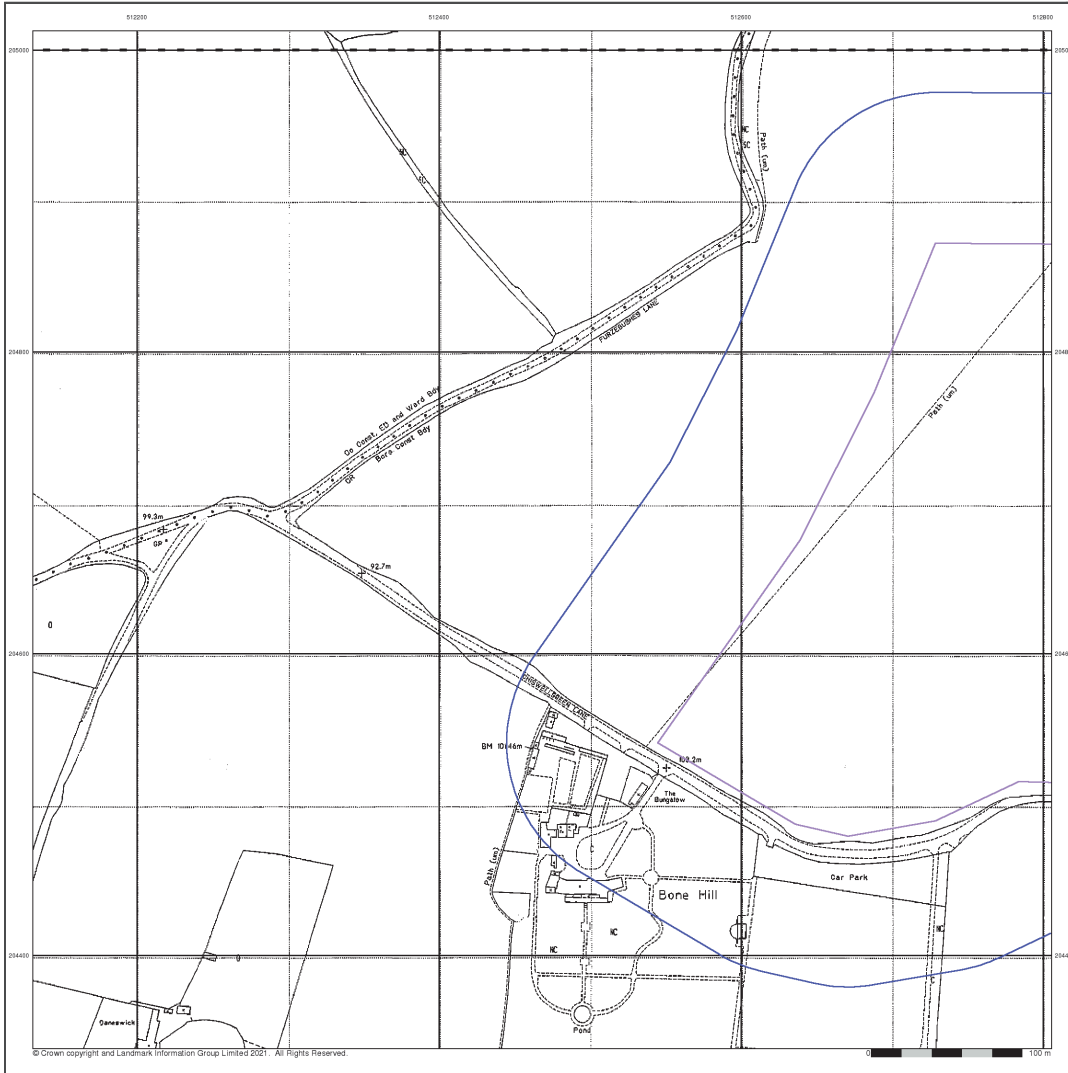
Site Details


23, Chiswell Green Lane, ST. ALBANS, AL2 3AJ

Landmark
 INFORMATION GROUP

Tel: 0844 844 9952
 Fax: 0844 844 9951
 Web: www.entrivocheck.co.uk

A Landmark Information Group Service v50.0 24-May-2021 Page 6 of 8





STRUCTURAL SOILS LTD
A Member of the BSK Group plc

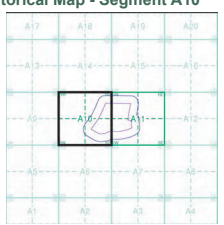
Large-Scale National Grid Data
Published 1992
Source map scale - 1:2,500

'Large Scale National Grid Data' superseded SIM cards (Ordnance Survey's 'Survey of Information on Microfilm') in 1992, and continued to be produced until 1999. These maps were the forerunners of digital mapping and so provide detailed information on houses and roads, but tend to show less topographic features such as vegetation. These maps were produced at both 1:2,500 and 1:1,250 scales.

Map Name(s) and Date(s)

TL1205	1992	1:2,500
TL1204	1992	1:2,500

Historical Map - Segment A10



Order Details

Order Number:	279201240_1_1
Customer Ref:	563403/SP
National Grid Reference:	512830, 204670
Slice:	A
Site Area (Ha):	14.47
Search Buffer (m):	100

Site Details
23, Chiswell Green Lane, ST. ALBANS, AL2 3AJ

Landmark
INFORMATION GROUP

Tel: 0844 844 9952
Fax: 0844 844 9951
Web: www.envisiocheck.co.uk

A Landmark Information Group Service v50.0 24-May-2021 Page 7 of 8



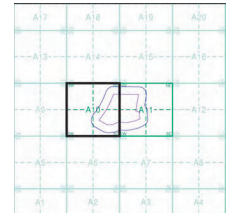
**STRUCTURAL
SOILS LTD**

A Member of the BSK Group plc

**Historical Aerial Photography
Published 1999**

This aerial photography was produced by Getmapping, these vertical aerial photographs provide a seamless, full colour survey of the whole of Great Britain

Historical Aerial Photography - Segment A10



Order Details

Order Number: 279201240_1_1
 Customer Ref: 563403/SP
 National Grid Reference: 512830, 204670
 Slice: A
 Site Area (Ha): 14.47
 Search Buffer (m): 100

Site Details

23, Chiswell Green Lane, ST. ALBANS, AL2 3AJ

Landmark
 INFORMATION GROUP

Tel: 0844 844 9952
 Fax: 0844 844 9951
 Web: www.etmcheck.co.uk

Historical Mapping Legends

Ordnance Survey County Series and Ordnance Survey Plan 1:2,500

Quarry, **Gravel Pit**, **Sand Pit**, **Clay Pit**, **Shingle**, **Refuse Heap**, **Sloping Masonry**, **Flat Rock**, **Marsh**, **Reeds**, **Osiers**, **Rough Pasture**, **Furze**, **Wood**, **Mixed Wood**, **Brushwood**, **Orchard**, **Fir**, **Ford**, **Stepping Stones**, **Ferry**, **Waterfall**, **Lock**, **Trig. Station**, **Altitude at Trig. Station**, **Bench Mark**, **Surface Level**, **Arrow denotes flow of water**, **Antiquities (site of)**, **Cutting**, **Embankment**, **Railway crossing Road**, **Level Crossing**, **Road crossing Railway**, **Railway crossing River or Canal**, **Road over single stream**, **Road over River or Canal**, **County Boundary (Geographical)**, **County & Civil Parish Boundary**, **Administrative County & Civil Parish Boundary**, **County Borough Boundary (England)**, **County Burgh Boundary (Scotland)**, **Boundary Post or Stone**, **Police Call Box**, **Bridle Road**, **Pump**, **Electricity Pylon**, **Signal Post**, **Foot Bridge**, **Sluice**, **Foot Path**, **Spring**, **Guide Post or Board**, **Telephone Call Box**, **Mile Stone**, **Trough**, **Mooring Post or Ring**, **Well**

Ordnance Survey Plan, Additional SIMs and Supply of Unpublished Survey Information 1:2,500 and 1:1,250

Inactive Quarry, Chalk Pit or Clay Pit, **Active Quarry, Chalk Pit or Clay Pit**, **Rock**, **Boulders**, **Slopes**, **Top**, **Roofed Building**, **Glazed Roof Building**, **Sloping Masonry**, **Archway**, **Non-Coniferous Tree (surveyed)**, **Coniferous Tree (surveyed)**, **Non-Coniferous Trees (not surveyed)**, **Coniferous Trees (not surveyed)**, **Orchard Tree**, **Scrub**, **Bracken**, **Coppice, Osier**, **Reeds**, **Marsh, Saltings**, **Rough Grassland**, **Heath**, **Culvert**, **Direction of water flow**, **Bench Mark**, **Antiquity (site of)**, **Cave Entrance**, **Triangulation Station**, **Electricity Pylon**, **Electricity Transmission Line**, **County Boundary (Geographical)**, **County & Civil Parish Boundary**, **Civil Parish Boundary**, **Admin. County or County Bor. Boundary**, **London Borough Boundary**, **Symbol marking point where boundary mereing changes**

Large-Scale National Grid Data 1:2,500 and 1:1,250

Slopes, **Top**, **Cliff**, **Rock**, **Rock (scattered)**, **Boulders**, **Boulders (scattered)**, **Positioned Boulder**, **Scree**, **Non-Coniferous Tree (surveyed)**, **Coniferous Tree (surveyed)**, **Non-Coniferous Trees (not surveyed)**, **Coniferous Trees (not surveyed)**, **Orchard Tree**, **Scrub**, **Bracken**, **Coppice, Osier**, **Reeds**, **Marsh, Saltings**, **Rough Grassland**, **Heath**, **Culvert**, **Direction of water flow**, **Triangulation Station**, **Antiquity (site of)**, **Electricity Transmission Line**, **Electricity Pylon**, **Bench Mark**, **Buildings with Building Seed**, **Roofed Building**, **Glazed Roof Building**, **Civil parish/community boundary**, **District boundary**, **County boundary**, **Boundary post/stone**, **Boundary mereing symbol (note: these always appear in opposed pairs or groups of three)**, **Bks Barracks**, **By Battery**, **Cemy Cemetery**, **Chy Chimney**, **Cis Clatern**, **Diamd Rly Dismantled Railway**, **Ei Gen Sta Electricity Generating Station**, **Ei P Electricity Pole, Pillar**, **Ei Sub Sta Electricity Sub Station**, **FB Filter Bed**, **Fr / D Fn Fountain / Drinking Ftn.**, **Gas Gov Gas Valve Compound**, **GVC Gas Governor**, **GP Guide Post**, **MH Manhole**, **MP, MS Mile Post or Mile Stone**, **P Pillar, Pole or Post**, **PO Post Office**, **PC Public Convenience**, **Pp Pump**, **Ppg Sta Pumping Station**, **PW Place of Worship**, **Sb, S Br Signal Box or Bridge**, **SP, SL Signal Post or Light**, **SP Spring**, **TK Tank or Track**, **TCB Telephone Call Box**, **TCP Telephone Call Post**, **Trough**, **Wd Pp Wind Pump**, **Wd Pt, Wt Water Point, Water Tap**, **W Well**, **Wd P Works (building or area)**, **W Well**

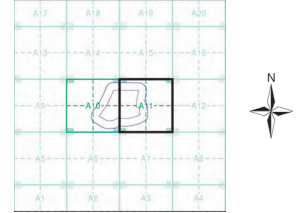


STRUCTURAL SOILS LTD
A Member of the **BSK** Group plc

Historical Mapping & Photography included:

Mapping Type	Scale	Date	Pg
Herfordshire	1:2,500	1886	2
Herfordshire	1:2,500	1898	3
Herfordshire	1:2,500	1924	4
Herfordshire	1:2,500	1937	5
Ordnance Survey Plan	1:1,250	1962	6
Ordnance Survey Plan	1:1,250	1965 - 1979	7
Ordnance Survey Plan	1:2,500	1975	8
Additional SIMs	1:1,250	1978	9
Large-Scale National Grid Data	1:1,250	1992	10
Large-Scale National Grid Data	1:2,500	1992	11
Historical Aerial Photography	1:2,500	1999	12

Historical Map - Segment A11



Order Details

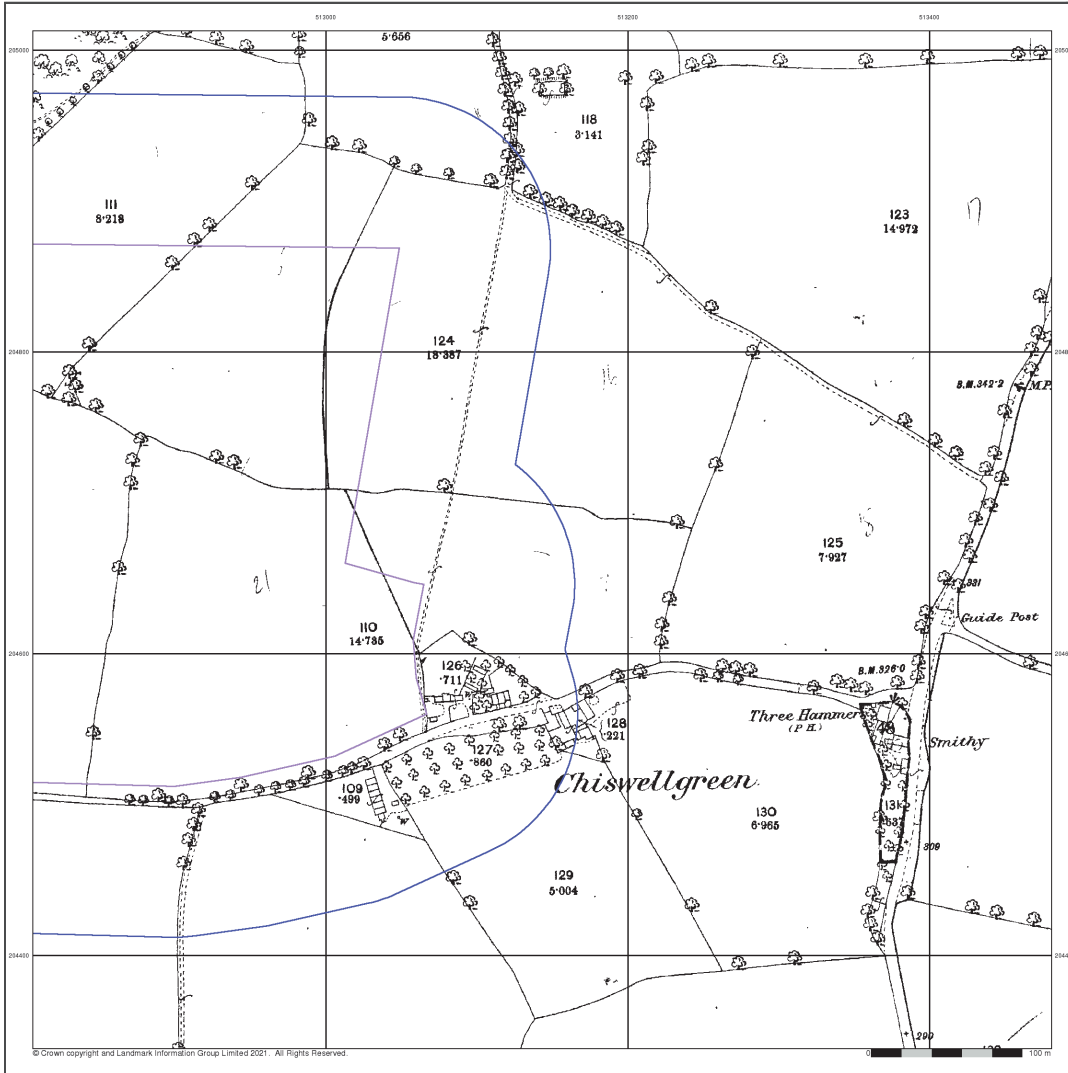
Order Number: 279201240_1_1
Customer Ref: 563403/SP
National Grid Reference: 512830, 204670
Slice: A
Site Area (Ha): 14.47
Search Buffer (m): 100


Site Details

23, Chiswell Green Lane, ST. ALBANS, AL2 3AJ



Tel: 0844 844 9952
Fax: 0844 844 9951
Web: www.enwirocheck.co.uk





STRUCTURAL SOILS LTD
A Member of the **BSK** Group plc

Hertfordshire
Published 1880
Source map scale - 1:2,500


The historical maps shown were reproduced from maps predominantly held at the scale adopted for England, Wales and Scotland in the 1840's. In 1854 the 1:2,500 scale was adopted for mapping urban areas and by 1886 it covered the whole of what were considered to be the cultivated parts of Great Britain. The published date given below is often some years later than the surveyed date. Before 1938, all OS maps were based on the Cassini Projection, with independent surveys of a single county or group of counties, giving rise to significant inaccuracies in outlying areas.

Map Name(s) and Date(s)

034 15
1880
1:2,500

Historical Map - Segment A11

A17	A18	A19	A20
A13	A14	A15	A16
A11	A12	A13	A14
A7	A8	A9	A10



Order Details

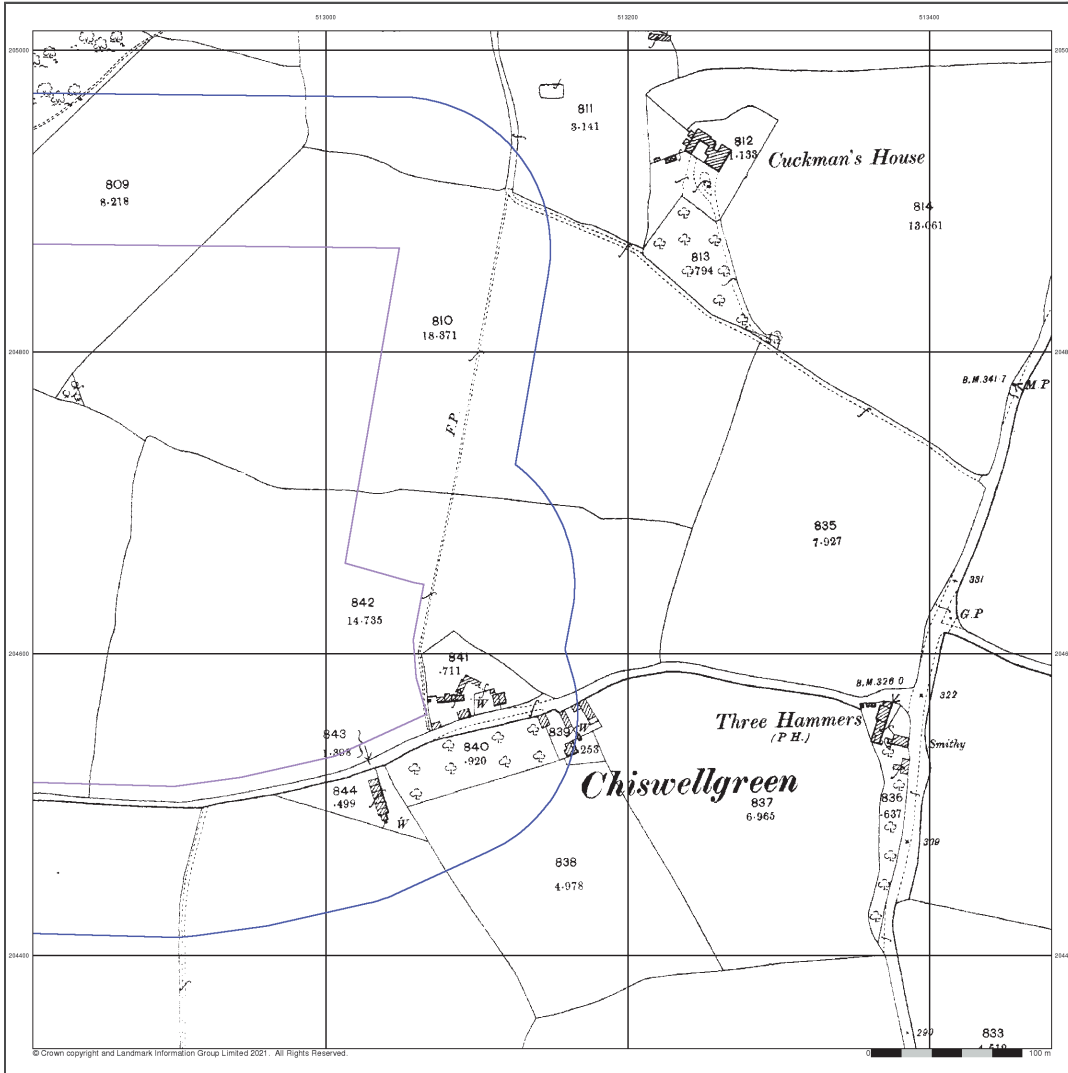
Order Number:	279201240_1_1
Customer Ref:	563403/SP
National Grid Reference:	512830, 204670
Slice:	A
Site Area (Ha):	14.47
Search Buffer (m):	100

Site Details
23, Chiswell Green Lane, ST. ALBANS, AL2 3AJ

Landmark
INFORMATION GROUP

Tel: 0844 844 9952
Fax: 0844 844 9951
Web: www.entrivocheck.co.uk

A Landmark Information Group Service v50.0 24-May-2021 Page 2 of 12



STRUCTURAL SOILS LTD

A Member of the **BSK** Group plc

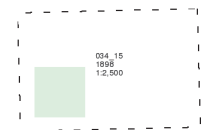
Hertfordshire

Published 1898

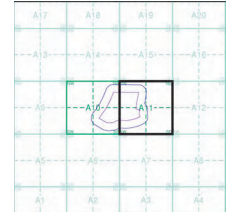
Source map scale - 1:2,500

The historical maps shown were reproduced from maps predominantly held at the scale adopted for England, Wales and Scotland in the 1840's. In 1854 the 1:2,500 scale was adopted for mapping urban areas and by 1898 it covered the whole of what were considered to be the cultivated parts of Great Britain. The published date given below is often some years later than the surveyed date. Before 1938, all OS maps were based on the Cassini Projection, with independent surveys of a single county or group of counties, giving rise to significant inaccuracies in outlying areas.

Map Name(s) and Date(s)



Historical Map - Segment A11



Order Details

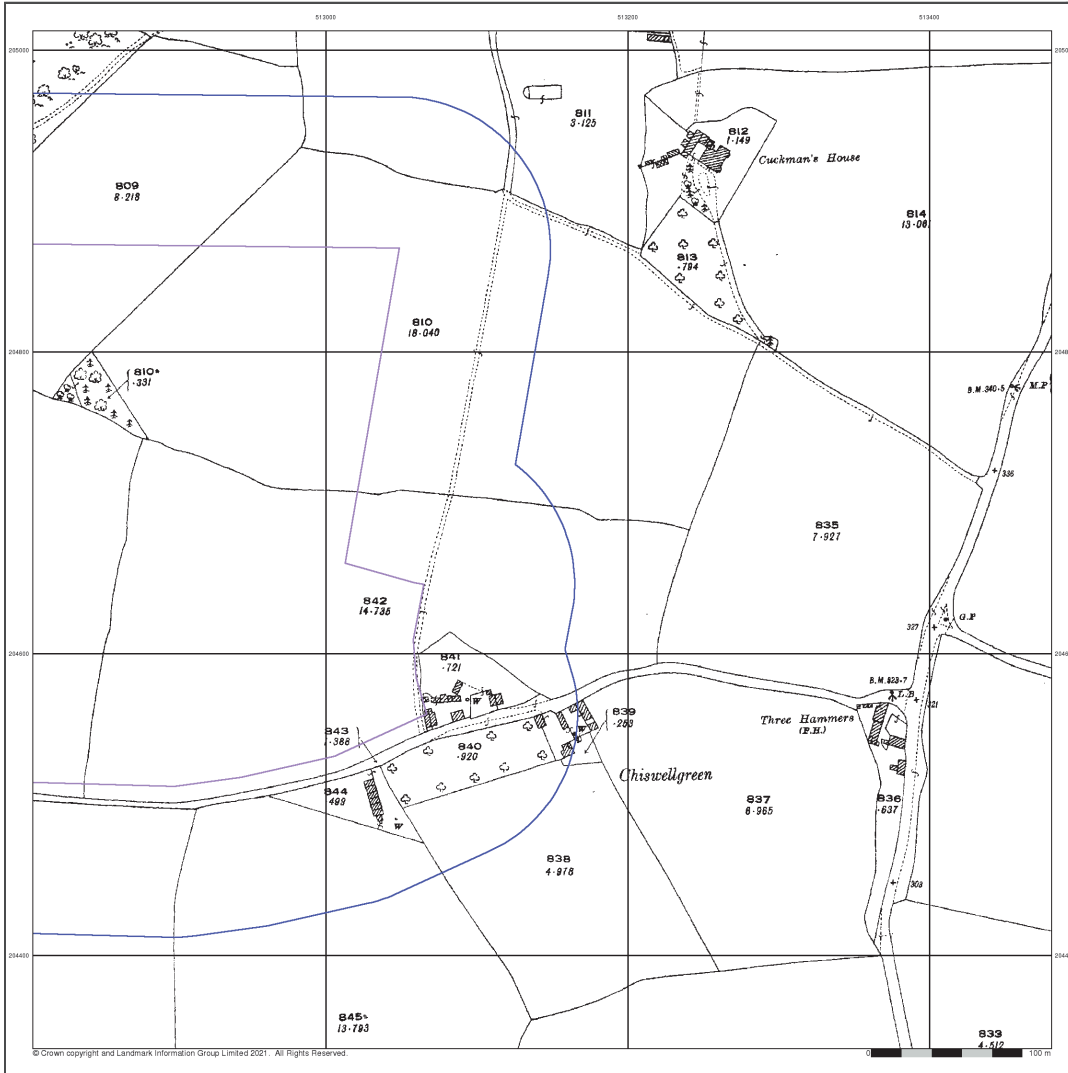
Order Number: 279201240_1_1
 Customer Ref: 563403/SP
 National Grid Reference: 512830, 204670
 Slice: A
 Site Area (Ha): 14.47
 Search Buffer (m): 100


Site Details

23, Chiswell Green Lane, ST. ALBANS, AL2 3AJ



Tel: 0844 844 9952
 Fax: 0844 844 9951
 Web: www.enwirocheck.co.uk





STRUCTURAL SOILS LTD
A Member of the BSK Group plc

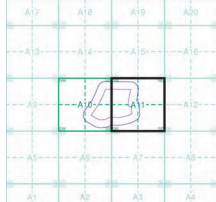

Hertfordshire
Published 1924
Source map scale - 1:2,500

The historical maps shown were reproduced from maps predominantly held at the scale adopted for England, Wales and Scotland in the 1840's. In 1854 the 1:2,500 scale was adopted for mapping urban areas and by 1896 it covered the whole of what were considered to be the cultivated parts of Great Britain. The published date given below is often some years later than the surveyed date. Before 1938, all OS maps were based on the Cassini Projection, with independent surveys of a single county or group of counties, giving rise to significant inaccuracies in outlying areas.

Map Name(s) and Date(s)

034 15
1924
1:2,500

Historical Map - Segment A11

Order Details

Order Number:	279201240_1_1
Customer Ref:	563403/SP
National Grid Reference:	512830, 204670
Slice:	A
Site Area (Ha):	14.47
Search Buffer (m):	100

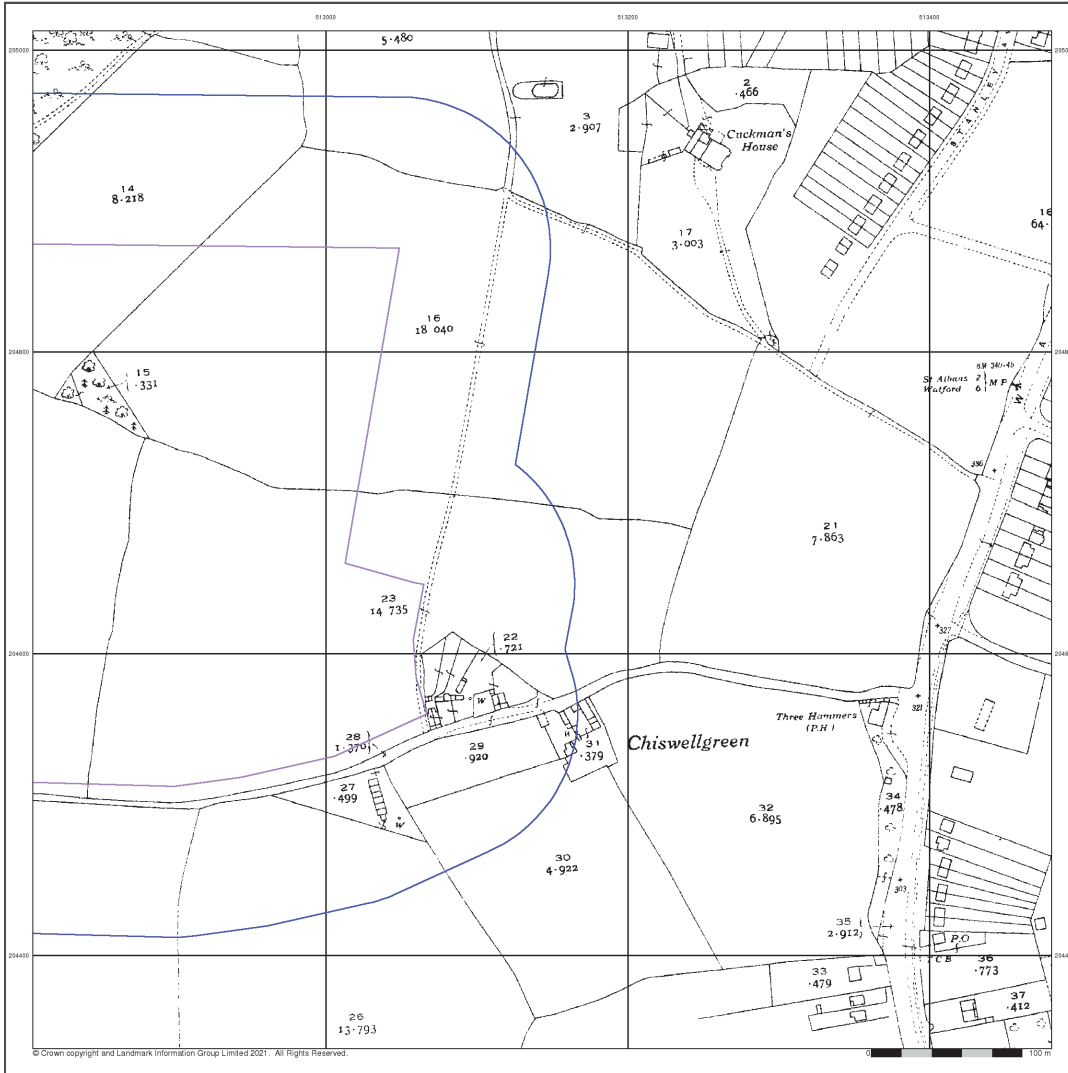
Site Details
23, Chiswell Green Lane, ST. ALBANS, AL2 3AJ


Landmark
INFORMATION GROUP

Tel: 0844 844 9952
Fax: 0844 844 9951
Web: www.envirocheck.co.uk

A Landmark Information Group Service v50.0 24-May-2021 Page 4 of 12

© Crown copyright and Landmark Information Group Limited 2021. All Rights Reserved.





STRUCTURAL SOILS LTD
A Member of the **ISK** Group plc

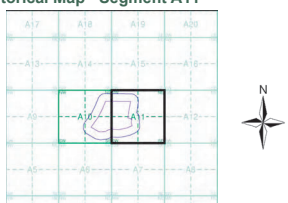
Hertfordshire
Published 1937
Source map scale - 1:2,500

The historical maps shown were reproduced from maps predominantly held at the scale adopted for England, Wales and Scotland in the 1840's. In 1854 the 1:2,500 scale was adopted for mapping urban areas and by 1896 it covered the whole of what were considered to be the cultivated parts of Great Britain. The published date given below is often some years later than the surveyed date. Before 1938, all OS maps were based on the Cassini Projection, with independent surveys of a single county or group of counties, giving rise to significant inaccuracies in outlying areas.

Map Name(s) and Date(s)

034 15
1937
1:2,500

Historical Map - Segment A11



Order Details

Order Number:	279201240_1_1
Customer Ref:	563403/SP
National Grid Reference:	512830, 204670
Slice:	A
Site Area (Ha):	14.47
Search Buffer (m):	100

Site Details

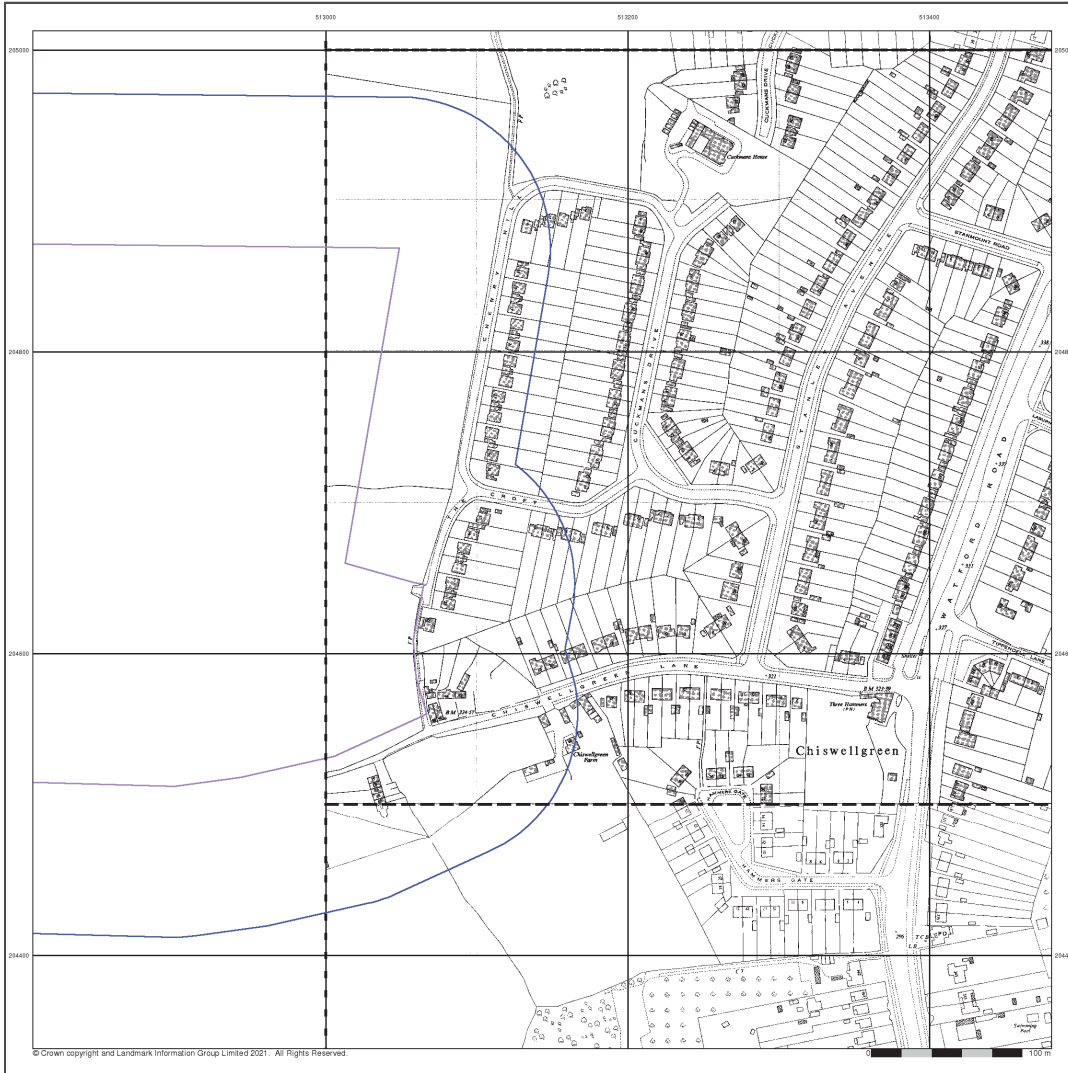
23, Chiswell Green Lane, ST. ALBANS, AL2 3AJ

Landmark
INFORMATION GROUP

Tel: 0844 844 9952
Fax: 0844 844 9951
Web: www.entrivocheck.co.uk

A Landmark Information Group Service v50.0 24-May-2021 Page 5 of 12

© Crown copyright and Landmark Information Group Limited 2021. All Rights Reserved.



© Crown copyright and Landmark Information Group Limited 2021. All Rights Reserved.



STRUCTURAL SOILS LTD

A Member of the **ISK** Group plc

**Ordnance Survey Plan
Published 1962**

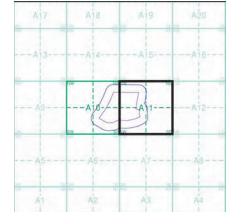
Source map scale - 1:1,250

The historical maps shown were reproduced from maps predominantly held at the scale adopted for England, Wales and Scotland in the 1840's. In 1854 the 1:2,500 scale was adopted for mapping urban areas and by 1896 it covered the whole of what were considered to be the cultivated parts of Great Britain. The published date given below is often some years later than the surveyed date. Before 1938, all OS maps were based on the Cassini Projection, with independent surveys of a single county or group of counties, giving rise to significant inaccuracies in outlying areas.

Map Name(s) and Date(s)

- T11300SW
1962
1:1,250
- T1304NW
1962
1:1,250
- T1304SW
1962
1:1,250

Historical Map - Segment A11



Order Details

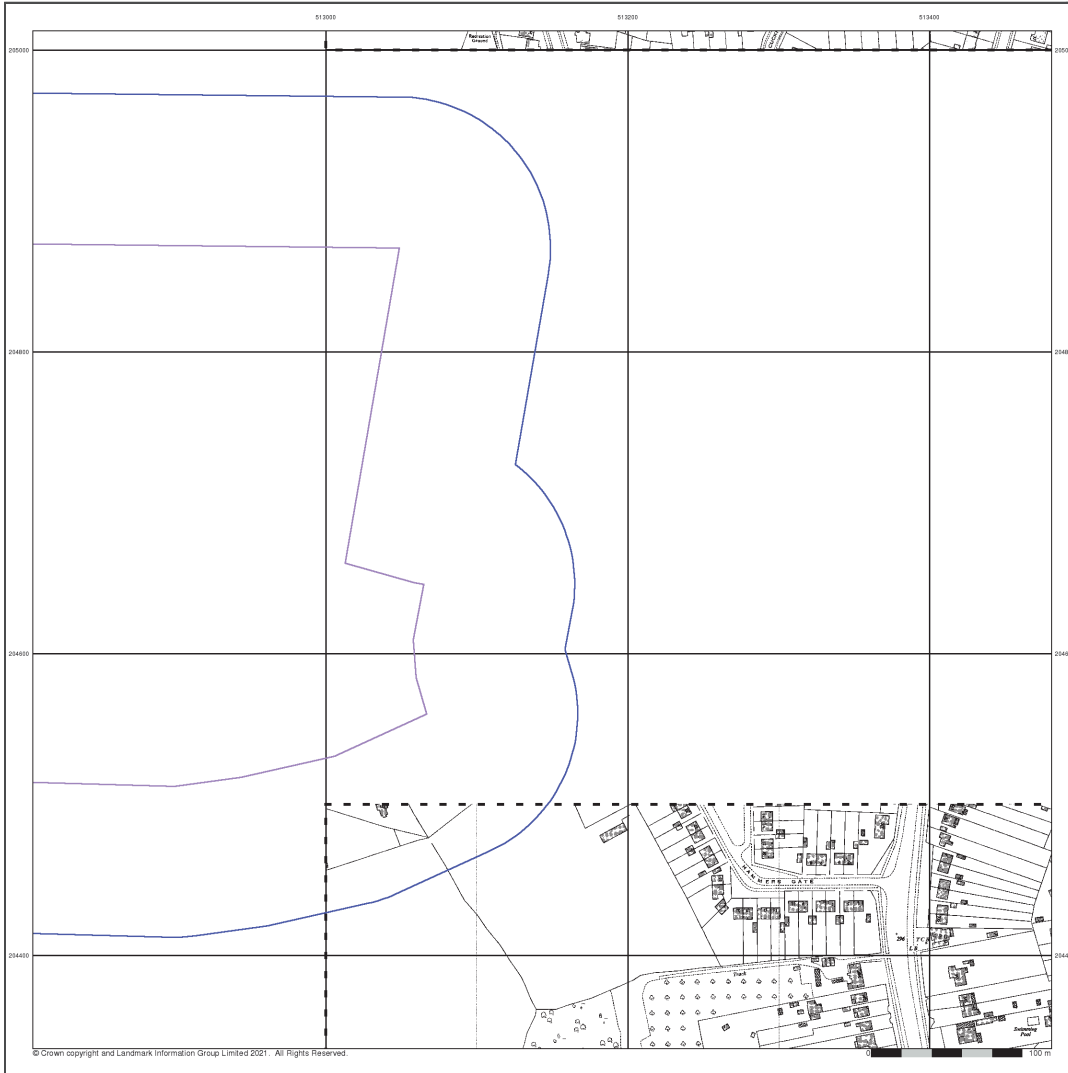
Order Number: 279201240_1_1
 Customer Ref: 563403/SP
 National Grid Reference: 512830, 204670
 Slice: A
 Site Area (Ha): 14.47
 Search Buffer (m): 100


Site Details

23, Chiswell Green Lane, ST. ALBANS, AL2 3AJ



Tel: 0844 844 9952
 Fax: 0844 844 9951
 Web: www.envrocheck.co.uk





STRUCTURAL SOILS LTD
A Member of the BSK Group plc

Ordnance Survey Plan
Published 1968 - 1979
Source map scale - 1:1,250

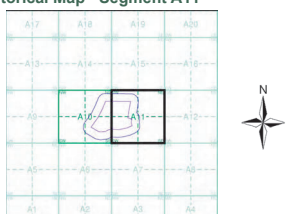
The historical maps shown were reproduced from maps predominantly held at the scale adopted for England, Wales and Scotland in the 1840's. In 1854 the 1:2,500 scale was adopted for mapping urban areas and by 1896 it covered the whole of what were considered to be the cultivated parts of Great Britain. The published date given below is often some years later than the surveyed date. Before 1938, all OS maps were based on the Cassini Projection, with independent surveys of a single county or group of counties, giving rise to significant inaccuracies in outlying areas.

Map Name(s) and Date(s)

TL1005SW
1979
1:1,250

TL1304SW
1968
1:1,250

Historical Map - Segment A11



Order Details

Order Number:	279201240_1_1
Customer Ref:	563403/SP
National Grid Reference:	512830, 204670
Slice:	A
Site Area (Ha):	14.47
Search Buffer (m):	100

Site Details
23, Chiswell Green Lane, ST. ALBANS, AL2 3AJ

Landmark
INFORMATION GROUP

Tel: 0844 844 9952
Fax: 0844 844 9951
Web: www.entrivoccheck.co.uk

A Landmark Information Group Service v50.0 24-May-2021 Page 7 of 12



A Member of the **ISK** Group plc

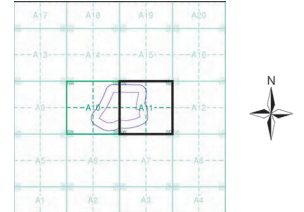
**Ordnance Survey Plan
Published 1973
Source map scale - 1:2,500**

The historical maps shown were reproduced from maps predominantly held at the scale adopted for England, Wales and Scotland in the 1840's. In 1854 the 1:2,500 scale was adopted for mapping urban areas and by 1896 it covered the whole of what were considered to be the cultivated parts of Great Britain. The published date given below is often some years later than the surveyed date. Before 1938, all OS maps were based on the Cassini Projection, with independent surveys of a single county or group of counties, giving rise to significant inaccuracies in outlying areas.

Map Name(s) and Date(s)

TL1205 1973 1:2,500	TL1305 1973 1:2,500
TL1204 1973 1:2,500	TL1304 1973 1:2,500

Historical Map - Segment A11



Order Details

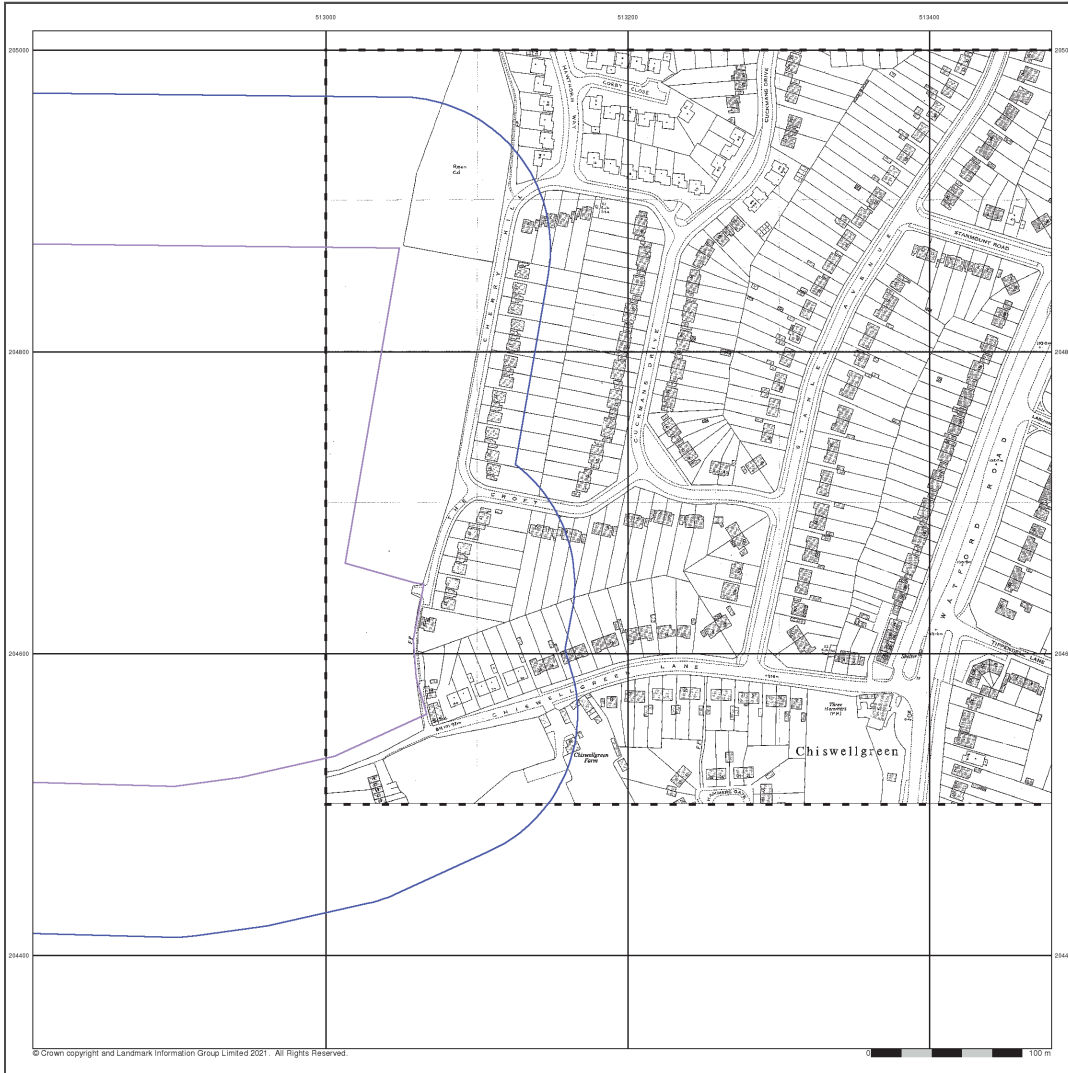
Order Number: 279201240_1_1
 Customer Ref: 563403/SP
 National Grid Reference: 512830, 204670
 Slice: A
 Site Area (Ha): 14.47
 Search Buffer (m): 100

Site Details

23, Chiswell Green Lane, ST. ALBANS, AL2 3AJ



Tel: 0844 844 9952
 Fax: 0844 844 9951
 Web: www.envirocheck.co.uk



© Crown copyright and Landmark Information Group Limited 2021. All Rights Reserved.

100 m



**STRUCTURAL
SOILS LTD**

A Member of the BSK Group plc

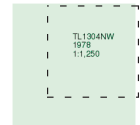
Additional SIMs

Published 1978

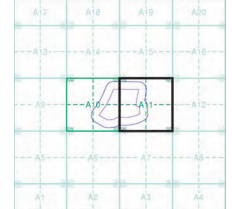
Source map scale - 1:1,250

The SIM cards (Ordnance Survey's 'Survey of Information on Microfilm') are further, minor editions of mapping which were produced and published in between the main editions as an area was updated. They date from 1947 to 1994, and contain detailed information on buildings, roads and land-use. These maps were produced at both 1:2,500 and 1:1,250 scales.

Map Name(s) and Date(s)



Historical Map - Segment A11



Order Details

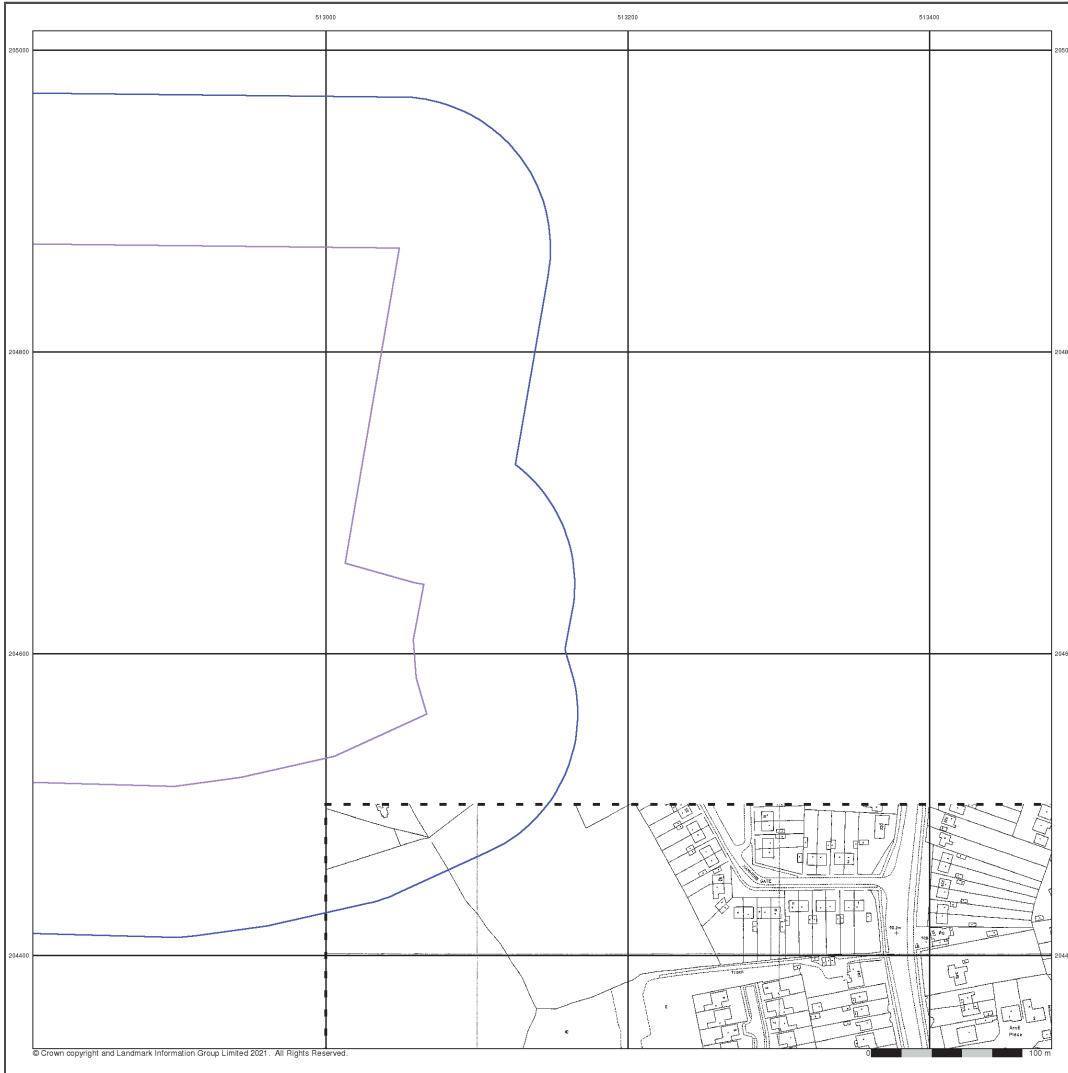
Order Number: 279201240_1_1
 Customer Ref: 563403/SP
 National Grid Reference: 512830, 204670
 Slice: A
 Site Area (Ha): 14.47
 Search Buffer (m): 100

Site Details

23, Chiswell Green Lane, ST. ALBANS, AL2 3AJ



Tel: 0844 844 9952
 Fax: 0844 844 9951
 Web: www.etwirocheck.co.uk



© Crown copyright and Landmark Information Group Limited 2021. All Rights Reserved.



STRUCTURAL SOILS LTD

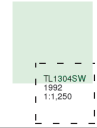
A Member of the **BSK** Group plc

**Large-Scale National Grid Data
Published 1992**

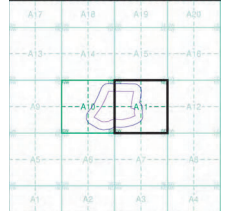
Source map scale - 1:1,250

'Large Scale National Grid Data' superseded SIM cards (Ordnance Survey's 'Survey of Information on Microfilm') in 1992, and continued to be produced until 1999. These maps were the fore-runners of digital mapping and so provide detailed information on houses and roads, but tend to show less topographic features such as vegetation. These maps were produced at both 1:2,500 and 1:1,250 scales.

Map Name(s) and Date(s)



Historical Map - Segment A11



Order Details

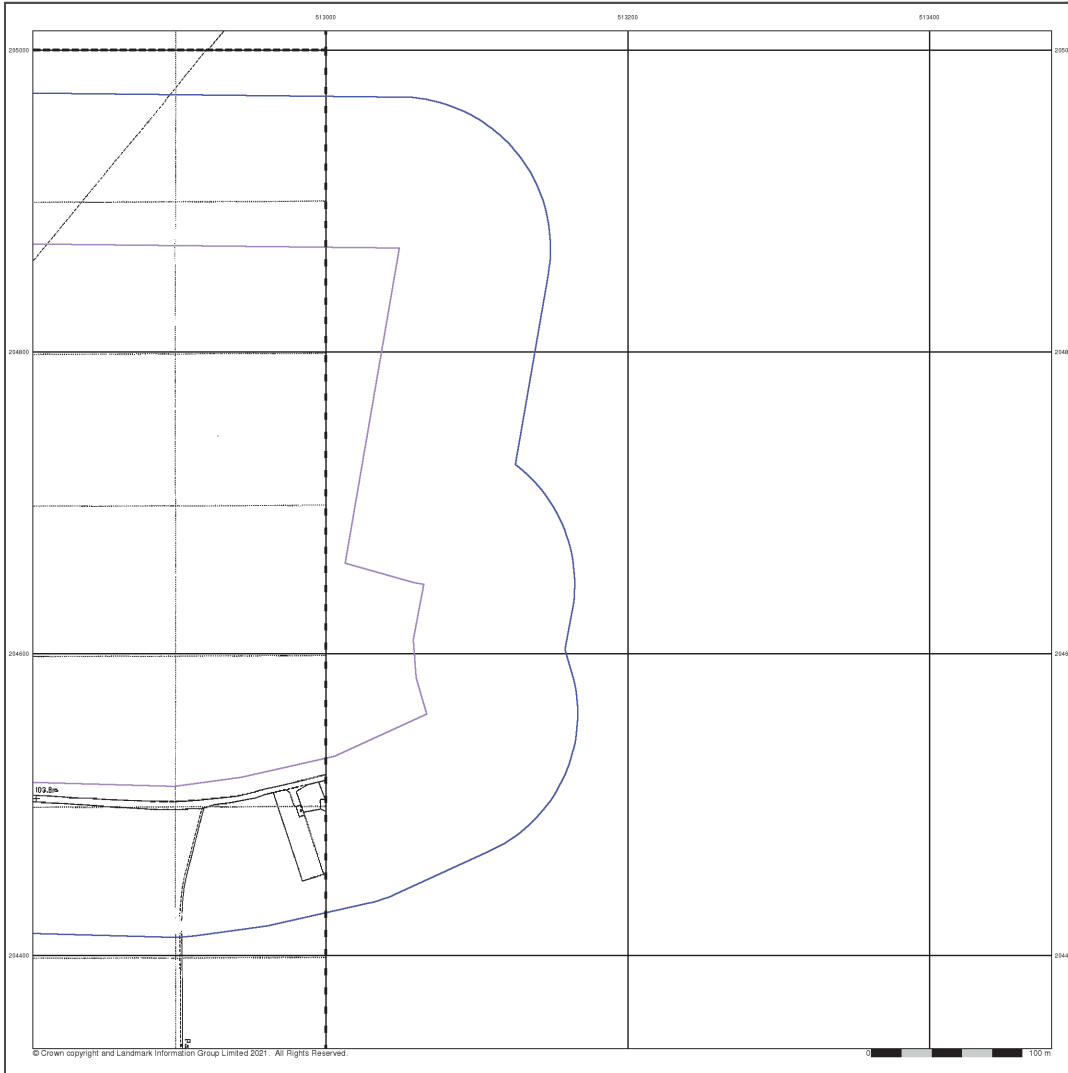
Order Number: 279201240_1_1
 Customer Ref: 563403/SP
 National Grid Reference: 512830, 204670
 Slice: A
 Site Area (Ha): 14.47
 Search Buffer (m): 100

Site Details

23, Chiswell Green Lane, ST. ALBANS, AL2 3AJ



Tel: 0844 844 9952
 Fax: 0844 844 9951
 Web: www.emvirocheck.co.uk



**STRUCTURAL
SOILS LTD**
A Member of the BSK Group plc

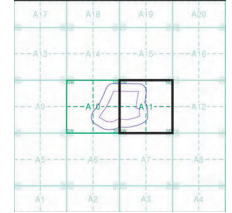
**Large-Scale National Grid Data
Published 1992
Source map scale - 1:2,500**

'Large Scale National Grid Data' superseded SIM cards (Ordnance Survey's 'Survey of Information on Microfilm') in 1992, and continued to be produced until 1999. These maps were the fore-runners of digital mapping and so provide detailed information on houses and roads, but tend to show less topographic features such as vegetation. These maps were produced at both 1:2,500 and 1:1,250 scales.

Map Name(s) and Date(s)

TL1205	1992	1:2,500
TL1204	1992	1:2,500

Historical Map - Segment A11



Order Details

Order Number: 279201240_1_1
 Customer Ref: 563403/SP
 National Grid Reference: 512830, 204670
 Slice: A
 Site Area (Ha): 14.47
 Search Buffer (m): 100

Site Details

23, Chiswell Green Lane, ST. ALBANS, AL2 3AJ

Landmark
INFORMATION GROUP

Tel: 0844 844 9952
 Fax: 0844 844 9951
 Web: www.envirocheck.co.uk



© Copyright Getmapping plc

100 m



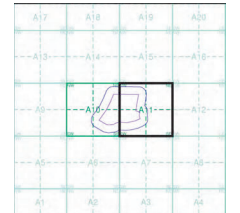
**STRUCTURAL
SOILS LTD**

A Member of the BSK Group plc

**Historical Aerial Photography
Published 1999**

This aerial photography was produced by Getmapping, these vertical aerial photographs provide a seamless, full colour survey of the whole of Great Britain

Historical Aerial Photography - Segment A11



Order Details

Order Number: 279201240_1_1
 Customer Ref: 563403/SP
 National Grid Reference: 512830, 204670
 Slice: A
 Site Area (Ha): 14.47
 Search Buffer (m): 100

Site Details

23, Chiswell Green Lane, ST. ALBANS, AL2 3AJ



Tel: 0844 844 9952
 Fax: 0844 844 9951
 Web: www.envirocheck.co.uk