

Historical Mapping Legends

Ordnance Survey County Series 1:10,560

- Gravel Pit
- Sand Pit
- Other Pits
- Quarry
- Shingle
- Orchard
- Osiers
- Reeds
- Marsh
- Mixed Wood
- Deciduous
- Brushwood
- Fir
- Furze
- Rough Pasture
- Arrow denotes flow of water
- Trigonometrical Station
- Site of Antiquities
- Bench Mark
- Pump, Guide Post, Signal Post
- Well, Spring, Boundary Post
- 285 Surface Level
- Sketched Contour
- Instrumental Contour
- Main Roads (Fenced/Un-Fenced)
- Minor Roads (Fenced/Un-Fenced)
- Sunken Road
- Raised Road
- Road over Railway
- Railway over River
- Railway over Road
- Level Crossing
- Road over River or Canal
- Road over Stream
- Road over Stream
- County Boundary (Geographical)
- County & Civil Parish Boundary
- Administrative County & Civil Parish Boundary
- County Borough Boundary (England)
- County Borough Boundary (Scotland)
- Rural District Boundary
- Civil Parish Boundary

Ordnance Survey Plan 1:10,000

- Chalk Pit, Clay Pit or Quarry
- Gravel Pit
- Sand Pit
- Disused Pit or Quarry
- Refuse or Slag Heap
- Lake, Loch or Pond
- Dunes
- Boulders
- Coniferous Trees
- Non-Coniferous Trees
- Orchard
- Scrub
- Coppice
- Bracken
- Heath
- Rough Grassland
- Marsh
- Reeds
- Saltings
- Building
- Glasshouse
- Sloping Masonry
- Direction of Flow of Water
- Pylon
- Electricity Transmission Line
- Cutting
- Embankment
- Standard Gauge Multiple Track
- Road Under
- Road Over
- Level Crossing
- Foot Bridge
- Standard Gauge Single Track
- Siding, Tramway or Mineral Line
- Narrow Gauge
- Geographical County
- Administrative County, County Borough or County of City
- Municipal Borough, Urban or Rural District, Burgh or District Council
- Borough, Burgh or County Constituency (Shown only where not coincident with other boundaries)
- Civil Parish (Shown alternately when coincidence of boundaries occurs)
- BP, BS Boundary Post or Stone
- Ch Church
- CH Club House
- F E Sta Fire Engine Station
- FB Foot Bridge
- Fn Fountain
- GP Guide Post
- MP Mile Post
- MS Mile Stone
- Pol Sta Police Station
- PO Post Office
- PC Public Convenience
- PH Public House
- SB Signal Box
- Spr Spring
- TCB Telephone Call Box
- TCP Telephone Call Post
- W Well

1:10,000 Raster Mapping

- Gravel Pit
- Rock
- Boulders
- Shingle
- Sand
- Slopes
- Refuse tip or slag heap
- Rock (scattered)
- Boulders (scattered)
- Mud
- Sand Pit
- Top of cliff
- General detail
- Overhead detail
- Multi-track railway
- Single track railway
- County boundary (England only)
- District, Unitary, Metropolitan, London Borough boundary
- Area of wooded vegetation
- Non-coniferous trees (scattered)
- Coniferous trees (scattered)
- Orchard
- Rough Grassland
- Scrub
- Water feature
- MHWIS Mean high water (springs)
- MLWIS Mean low water (springs)
- Telephone line (where shown)
- Bench mark (where shown)
- Point feature (e.g. Guide Post or Mile Stone)
- Site of (antiquity)
- General Building
- Important Building
- Non-coniferous trees
- Coniferous trees
- Positioned tree
- Coppice or Osiers
- Heath
- Marsh, Salt Marsh or Reeds
- Flow arrows
- Electricity transmission line (with poles)
- Triangulation station
- Pylon, flare stack or lighting tower
- Glasshouse

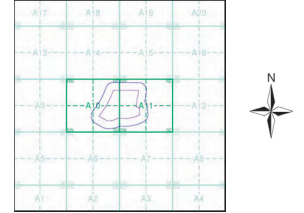


A Member of the BSK Group plc

Historical Mapping & Photography included:

Mapping Type	Scale	Date	Pg
Herfordshire	1:10,560	1883	2
Herfordshire	1:10,560	1899	3
Herfordshire	1:10,560	1925	4
Herfordshire	1:10,560	1938 - 1951	5
Herfordshire	1:10,560	1938 - 1947	6
Herfordshire	1:10,560	1939	7
Historical Aerial Photography	1:10,560	1947	8
Historical Aerial Photography	1:10,560	1947	9
Ordnance Survey Plan	1:10,000	1960	10
Ordnance Survey Plan	1:10,000	1965	11
Ordnance Survey Plan	1:10,000	1975 - 1978	12
Ordnance Survey Plan	1:10,000	1990 - 1992	13
10K Raster Mapping	1:10,000	1999	14
10K Raster Mapping	1:10,000	2006	15
VectorMap Local	1:10,000	2021	16

Historical Map - Slice A



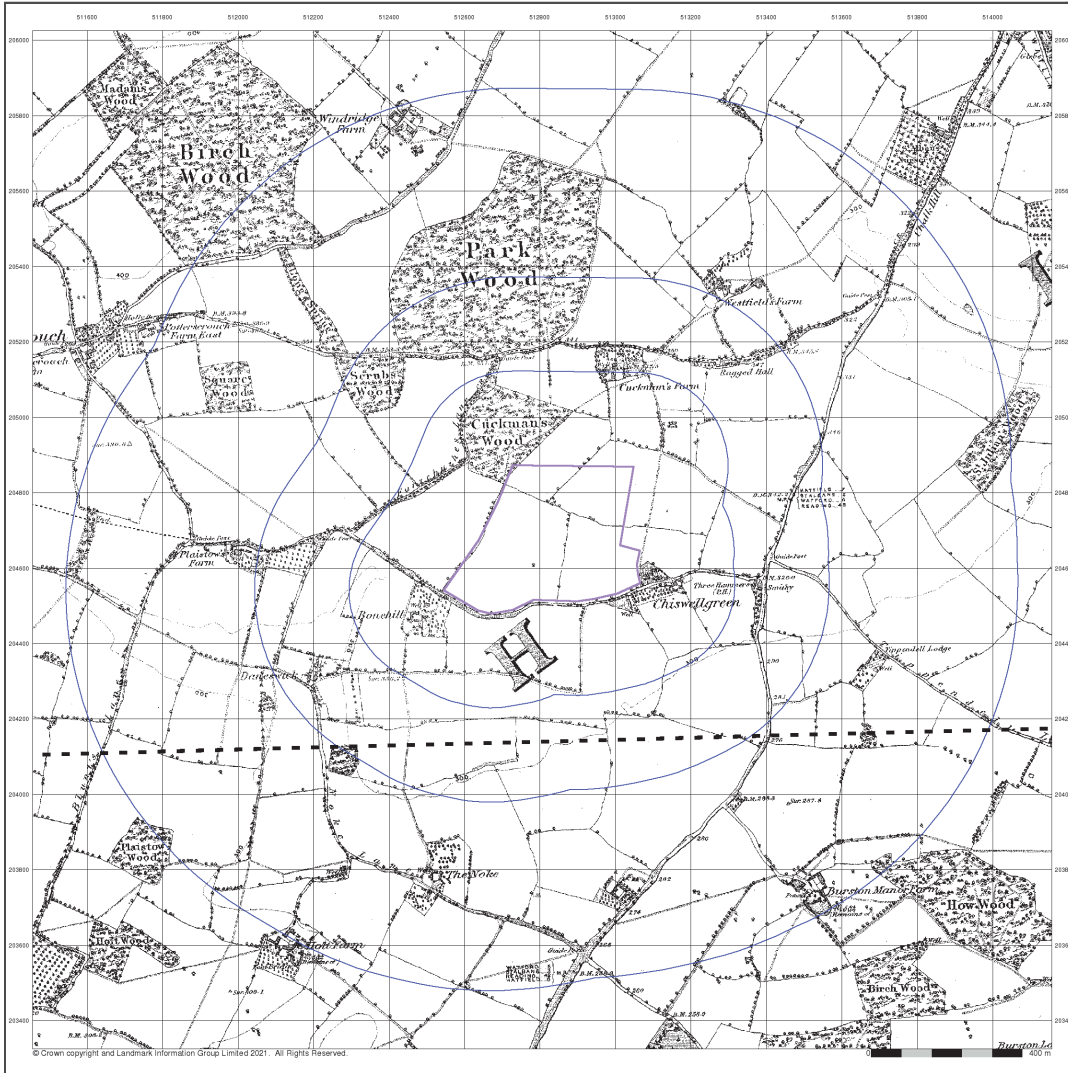
Order Details


Order Number: 279201240_1_1
 Customer Ref: 563403/SP
 National Grid Reference: 512830, 204670
 Slice: A
 Site Area (Ha): 14.47
 Search Buffer (m): 1000

Site Details

23, Chiswell Green Lane, ST. ALBANS, AL2 3AJ

Landmark
 INFORMATION GROUP
 Tel: 0844 844 9952
 Fax: 0844 844 9951
 Web: www.entrivcheck.co.uk





STRUCTURAL SOILS LTD
A Member of the **ISK** Group plc

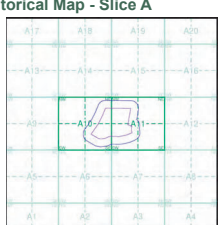
Hertfordshire
Published 1883
Source map scale - 1:10,560

The historical maps shown were reproduced from maps predominantly held at the scale adopted for England, Wales and Scotland in the 1840's. In 1854 the 1:2,500 scale was adopted for mapping urban areas; these maps were used to update the 1:10,560 maps. The published date given therefore is often some years later than the surveyed date. Before 1938, all OS maps were based on the Cassini Projection, with independent surveys of a single county or group of counties, giving rise to significant inaccuracies in outlying areas. In the late 1940's, a Provisional Edition was produced, which updated the 1:10,560 mapping from a number of sources. The maps appear unfinished - with all military camps and other strategic sites removed. These maps were initially overprinted with the National Grid. In 1970, the first 1:10,000 maps were produced using the Transverse Mercator Projection. The revision process continued until recently, with new editions appearing every 10 years or so for urban areas.

Map Name(s) and Date(s)

03400	1883	1:10,560
03900	1883	1:10,560

Historical Map - Slice A



N

Order Details

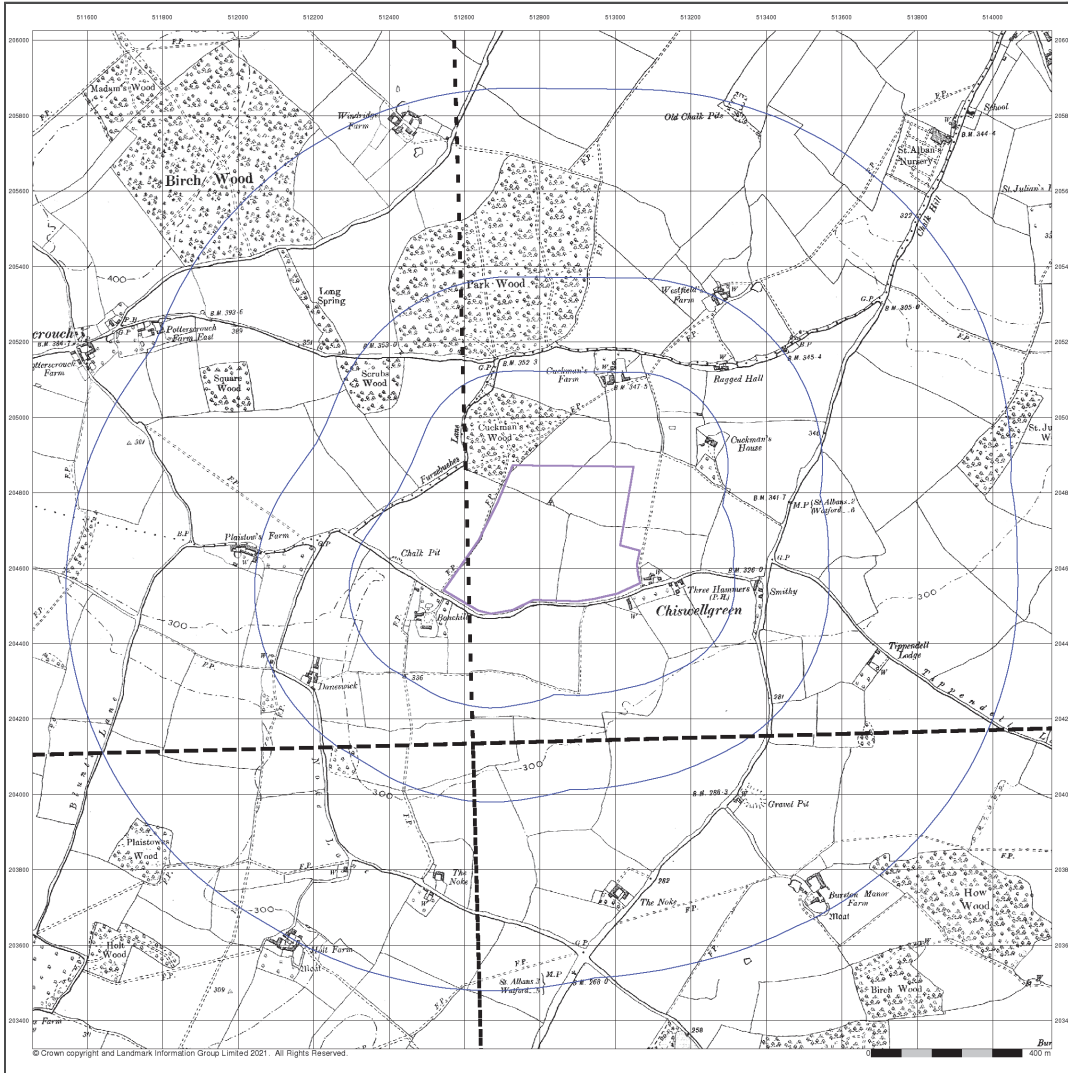
Order Number:	279201240_1_1
Customer Ref:	563403/SP
National Grid Reference:	512830, 204670
Slice:	A
Site Area (Ha):	14.47
Search Buffer (m):	1000

Site Details
23, Chiswell Green Lane, ST. ALBANS, AL2 3AJ

Landmark
INFORMATION GROUP

Tel: 0844 844 9952
Fax: 0844 844 9951
Web: www.envischeck.co.uk

A Landmark Information Group Service v50.0 24-May-2021 Page 2 of 16



STRUCTURAL SOILS LTD
A Member of the **ISK** Group plc

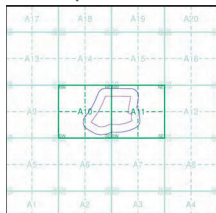
Hertfordshire
Published 1899
Source map scale - 1:10,560

The historical maps shown were reproduced from maps predominantly held at the scale adopted for England, Wales and Scotland in the 1840's. In 1854 the 1:2,500 scale was adopted for mapping urban areas; these maps were used to update the 1:10,560 maps. The published date given therefore is often some years later than the surveyed date. Before 1938, all OS maps were based on the Cassini Projection, with independent surveys of a single county or group of counties, giving rise to significant inaccuracies in outlying areas. In the late 1940's, a Provisional Edition was produced, which updated the 1:10,560 mapping from a number of sources. The maps appear unfinished - with all military camps and other strategic sites removed. These maps were initially overprinted with the National Grid. In 1970, the first 1:10,000 maps were produced using the Transverse Mercator Projection. The revision process continued until recently, with new editions appearing every 10 years or so for urban areas.

Map Name(s) and Date(s)

034SW 1899 1:10,560	034SE 1899 1:10,560
039NW 1899 1:10,560	039NE 1899 1:10,560

Historical Map - Slice A



Order Details

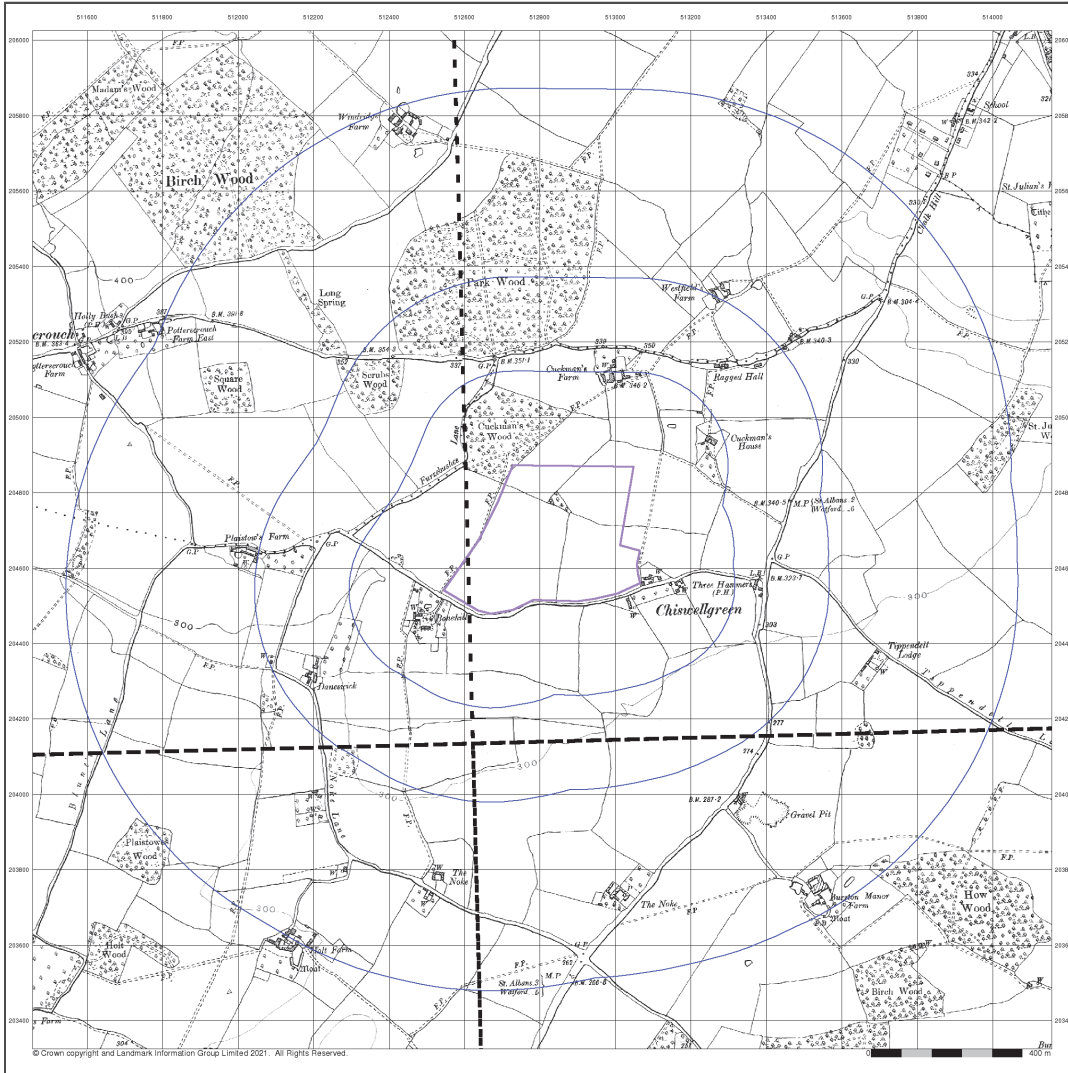
Order Number: 279201240_1_1
Customer Ref: 563403/SP
National Grid Reference: 512830, 204670
Slice: A
Site Area (Ha): 14.47
Search Buffer (m): 1000

Site Details

23, Chiswell Green Lane, ST. ALBANS, AL2 3AJ



Tel: 0844 844 9952
Fax: 0844 844 9951
Web: www.entrocheck.co.uk



© Crown copyright and Landmark Information Group Limited 2021. All Rights Reserved.



STRUCTURAL SOILS LTD

A Member of the **ISK** Group plc

Hertfordshire

Published 1925

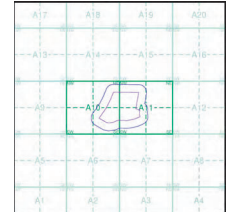
Source map scale - 1:10,560

The historical maps shown were reproduced from maps predominantly held at the scale adopted for England, Wales and Scotland in the 1840's. In 1854 the 1:2,500 scale was adopted for mapping urban areas; these maps were used to update the 1:10,560 maps. The published date given therefore is often some years later than the surveyed date. Before 1938, all OS maps were based on the Cassini Projection, with independent surveys of a single county or group of counties, giving rise to significant inaccuracies in outlying areas. In the late 1940's, a Provisional Edition was produced, which updated the 1:10,560 mapping from a number of sources. The maps appear unfinished - with all military camps and other strategic sites removed. These maps were initially overprinted with the National Grid. In 1970, the first 1:10,000 maps were produced using the Transverse Mercator Projection. The revision process continued until recently, with new editions appearing every 10 years or so for urban areas.

Map Name(s) and Date(s)

034SW 1925 1:10,560	034SE 1925 1:10,560
035NW 1925 1:10,560	035NE 1925 1:10,560

Historical Map - Slice A



Order Details

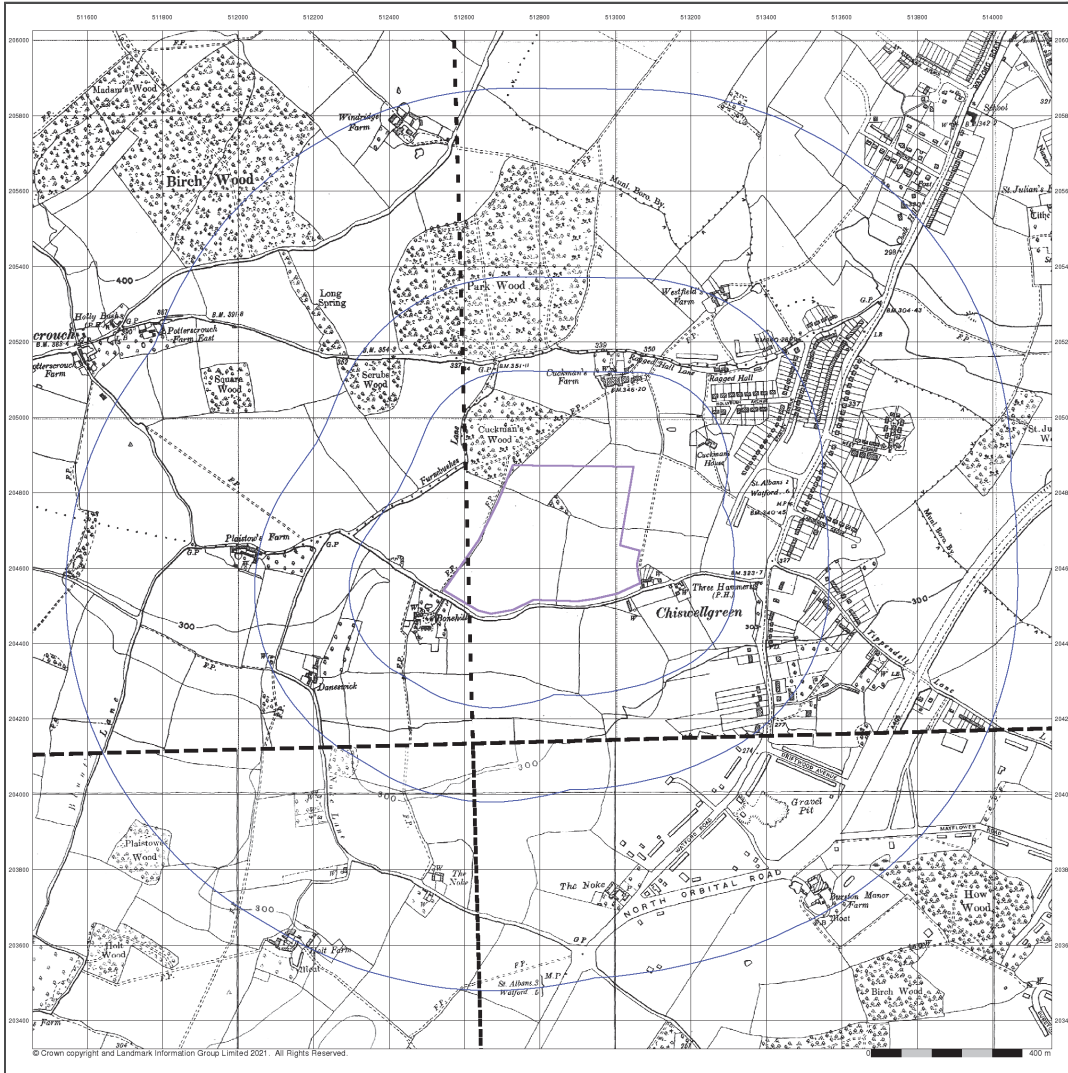
Order Number: 279201240_1_1
 Customer Ref: 563403/SP
 National Grid Reference: 512830, 204670
 Slice: A
 Site Area (Ha): 14.47
 Search Buffer (m): 1000

Site Details

23, Chiswell Green Lane, ST. ALBANS, AL2 3AJ



Tel: 0844 844 9952
 Fax: 0844 844 9951
 Web: www.entwicocheck.co.uk



© Crown copyright and Landmark Information Group Limited 2021. All Rights Reserved.



STRUCTURAL SOILS LTD

A Member of the **ISK** Group plc

Hertfordshire

Published 1938 - 1951

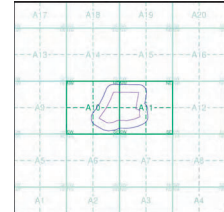
Source map scale - 1:10,560

The historical maps shown were reproduced from maps predominantly held at the scale adopted for England, Wales and Scotland in the 1840's. In 1854 the 1:2,500 scale was adopted for mapping urban areas; these maps were used to update the 1:10,560 maps. The published date given therefore is often some years later than the surveyed date. Before 1938, all OS maps were based on the Cassini Projection, with independent surveys of a single county or group of counties, giving rise to significant inaccuracies in outlying areas. In the late 1940's, a Provisional Edition was produced, which updated the 1:10,560 mapping from a number of sources. The maps appear unfinished - with all military camps and other strategic sites removed. These maps were initially overprinted with the National Grid. In 1970, the first 1:10,000 maps were produced using the Transverse Mercator Projection. The revision process continued until recently, with new editions appearing every 10 years or so for urban areas.

Map Name(s) and Date(s)

034SW 1938 1:10,560	034SE 1951 1:10,560
039NW 1938 1:10,560	039NE 1938 1:10,560

Historical Map - Slice A



Order Details

Order Number: 279201240_1_1
 Customer Ref: 563403/SP
 National Grid Reference: 512830, 204670
 Slice: A
 Site Area (Ha): 14.47
 Search Buffer (m): 1000

Site Details

23, Chiswell Green Lane, ST. ALBANS, AL2 3AJ



Tel: 0844 844 9952
 Fax: 0844 844 9951
 Web: www.entrocheck.co.uk



© Crown copyright and Landmark Information Group Limited 2021. All Rights Reserved.



STRUCTURAL SOILS LTD

A Member of the **ISK** Group plc

Hertfordshire

Published 1938 - 1947

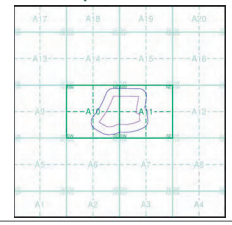
Source map scale - 1:10,560

The historical maps shown were reproduced from maps predominantly held at the scale adopted for England, Wales and Scotland in the 1840's. In 1854 the 1:2,500 scale was adopted for mapping urban areas; these maps were used to update the 1:10,560 maps. The published date given therefore is often some years later than the surveyed date. Before 1938, all OS maps were based on the Cassini Projection, with independent surveys of a single county or group of counties, giving rise to significant inaccuracies in outlying areas. In the late 1940's, a Provisional Edition was produced, which updated the 1:10,560 mapping from a number of sources. The maps appear unfinished - with all military camps and other strategic sites removed. These maps were initially overprinted with the National Grid. In 1970, the first 1:10,000 maps were produced using the Transverse Mercator Projection. The revision process continued until recently, with new editions appearing every 10 years or so for urban areas.

Map Name(s) and Date(s)

084SW 1947 1:10,560	039NE 1938 1:10,560
039NW 1938 1:10,560	

Historical Map - Slice A



Order Details

Order Number: 279201240_1_1
 Customer Ref: 563403/SP
 National Grid Reference: 512830, 204670
 Slice: A
 Site Area (Ha): 14.47
 Search Buffer (m): 1000

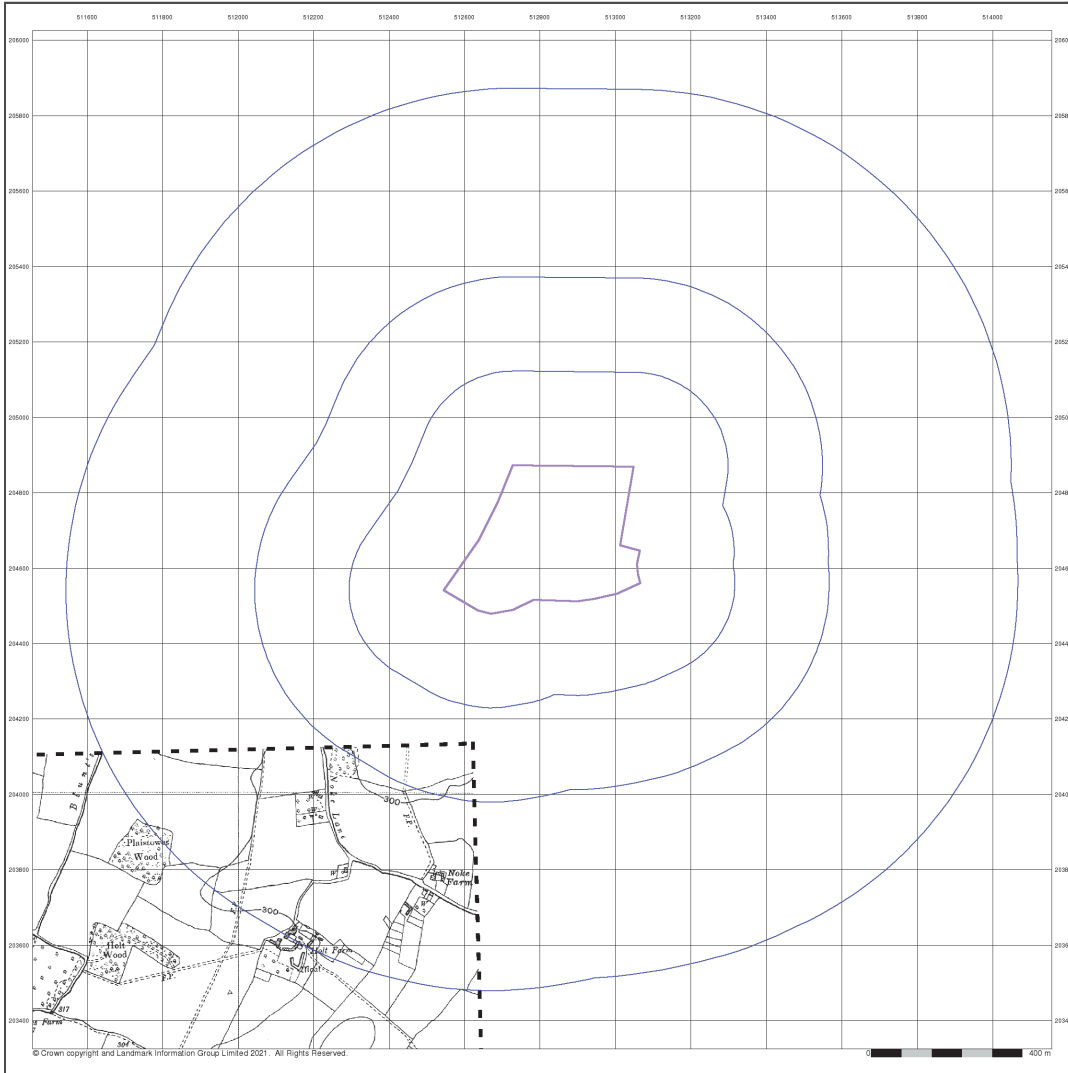
Site Details

23, Chiswell Green Lane, ST. ALBANS, AL2 3AJ



A Landmark Information Group Service v50.0 24-May-2021 Page 6 of 16

Tel: 0844 844 9952
 Fax: 0844 844 9951
 Web: www.enwrocheck.co.uk



© Crown copyright and Landmark Information Group Limited 2021. All Rights Reserved.



STRUCTURAL SOILS LTD

A Member of the **BSK** Group plc

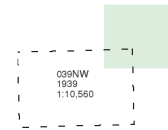
Hertfordshire

Published 1939

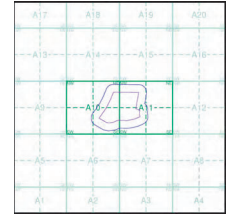
Source map scale - 1:10,560

The historical maps shown were reproduced from maps predominantly held at the scale adopted for England, Wales and Scotland in the 1840's. In 1854 the 1:2,500 scale was adopted for mapping urban areas; these maps were used to update the 1:10,560 maps. The published date given therefore is often some years later than the surveyed date. Before 1938, all OS maps were based on the Cassini Projection, with independent surveys of a single county or group of counties, giving rise to significant inaccuracies in outlying areas. In the late 1940's, a Provisional Edition was produced, which updated the 1:10,560 mapping from a number of sources. The maps appear unfinished - with all military camps and other strategic sites removed. These maps were initially overprinted with the National Grid. In 1970, the first 1:10,000 maps were produced using the Transverse Mercator Projection. The revision process continued until recently, with new editions appearing every 10 years or so for urban areas.

Map Name(s) and Date(s)



Historical Map - Slice A



Order Details

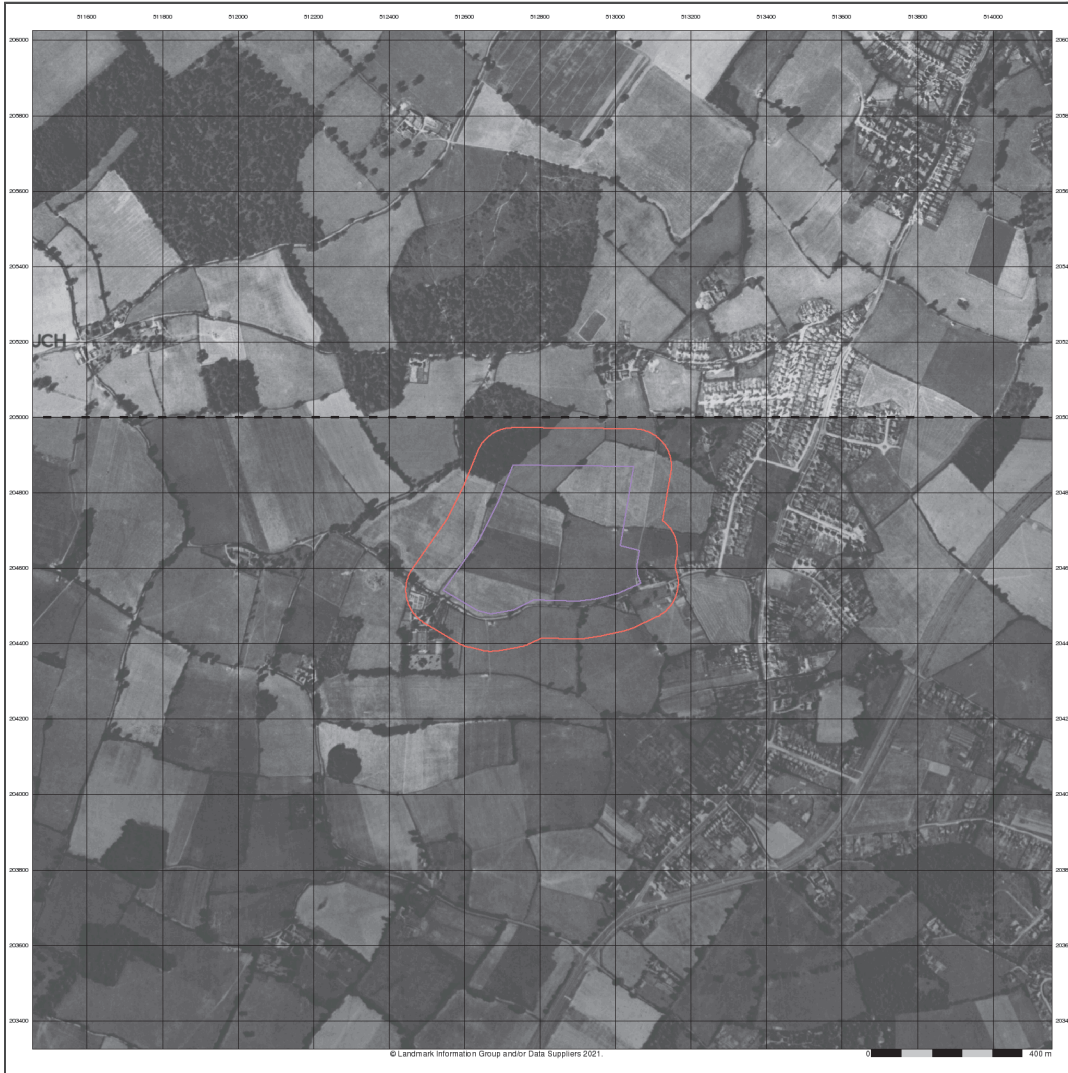
Order Number: 279201240_1_1
 Customer Ref: 563403/SP
 National Grid Reference: 512830, 204670
 Slice: A
 Site Area (Ha): 14.47
 Search Buffer (m): 1000

Site Details

23, Chiswell Green Lane, ST. ALBANS, AL2 3AJ



Tel: 0844 844 9952
 Fax: 0844 844 9951
 Web: www.entwoccheck.co.uk



STRUCTURAL SOILS LTD
A Member of the BSK Group plc

Historical Aerial Photography
Published 1947
Source map scale - 1:10,560

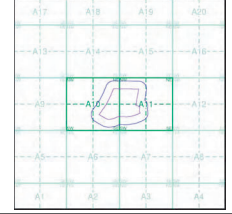
The Historical Aerial Photos were produced by the Ordnance Survey at a scale of 1:1,250 and 1:10,560 from Air Force photography. They were produced between 1944 and 1951 as an interim measure, pending preparation of conventional mapping, due to post war resource shortages. New security measures in the 1950's meant that every photograph was rechecked for potentially unsafe information with security sites replaced by fake fields or clouds. The original editions were withdrawn and only later made available after a period of fifty years although due to the accuracy of the editing, without viewing both revisions it is not easy to spot the edits. Where available Landmark have included both revisions.

© Landmark Information Group and/or Data Suppliers 2010.

Map Name(s) and Date(s)

TL10NW
1947
1:10,560
TL10SW
1947
1:10,560

Historical Aerial Photography - Slice A



Order Details


Order Number: 279201240_1_1
Customer Ref: 563403/SP
National Grid Reference: 512830, 204670
Slice: A
Site Area (Ha): 14.47
Search Buffer (m): 1000

Site Details

23, Chiswell Green Lane, ST. ALBANS, AL2 3AJ



Tel: 0844 844 9952
Fax: 0844 844 9951
Web: www.envirocheck.co.uk



STRUCTURAL SOILS LTD
 A Member of the BSK Group plc

Historical Aerial Photography
Published 1947
Source map scale - 1:10,560

The Historical Aerial Photos were produced by the Ordnance Survey at a scale of 1:1,250 and 1:10,560 from Air Force photography. They were produced between 1944 and 1951 as an interim measure, pending preparation of conventional mapping, due to post war resource shortages. New security measures in the 1950's meant that every photograph was re-checked for potentially unsafe information with security sites replaced by fake fields or clouds. The original editions were withdrawn and only later made available after a period of fifty years although due to the accuracy of the editing, without viewing both revisions it is not easy to spot the edits. Where available Landmark have included both revisions.

© Landmark Information Group and/or Data Suppliers 2010.

Map Name(s) and Date(s)

TU10SW
 1947
 1:10,560

Historical Aerial Photography - Slice A

Order Details

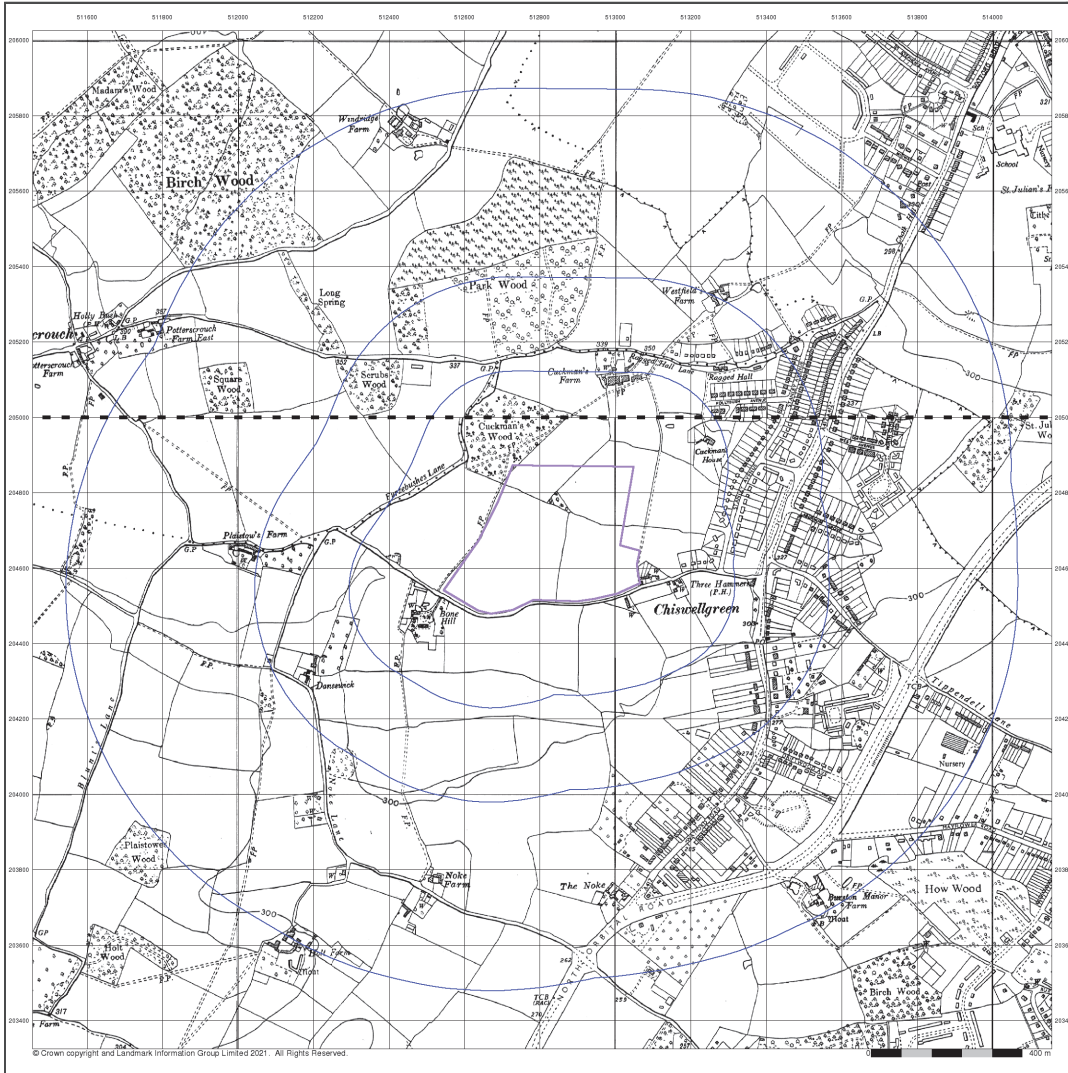
Order Number: 279201240_1_1
 Customer Ref: 563403/SP
 National Grid Reference: 512830, 204670
 Slice: A
 Site Area (Ha): 14.47
 Search Buffer (m): 1000


Site Details
 23, Chiswell Green Lane, ST. ALBANS, AL2 3AJ

Landmark
 INFORMATION GROUP

Tel: 0844 844 9952
 Fax: 0844 844 9951
 Web: www.envirocheck.co.uk

A Landmark Information Group Service v50.0 24-May-2021 Page 9 of 16





STRUCTURAL SOILS LTD
A Member of the **ISK** Group plc

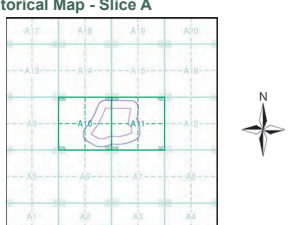
Ordnance Survey Plan Published 1960 Source map scale - 1:10,000

The historical maps shown were reproduced from maps predominantly held at the scale adopted for England, Wales and Scotland in the 1840's. In 1854 the 1:2,500 scale was adopted for mapping urban areas; these maps were used to update the 1:10,560 maps. The published date given therefore is often some years later than the surveyed date. Before 1938, all OS maps were based on the Cassini Projection, with independent surveys of a single county or group of counties, giving rise to significant inaccuracies in outlying areas. In the late 1940's, a Provisional Edition was produced, which updated the 1:10,560 mapping from a number of sources. The maps appear unfinished - with all military camps and other strategic sites removed. These maps were initially overprinted with the National Grid. In 1970, the first 1:10,000 maps were produced using the Transverse Mercator Projection. The revision process continued until recently, with new editions appearing every 10 years or so for urban areas.

Map Name(s) and Date(s)

TL 10NW	1960
1:10,560	
TL 10SW	1960
1:10,560	

Historical Map - Slice A



Order Details

Order Number:	279201240_1_1
Customer Ref:	563403/SP
National Grid Reference:	512830, 204670
Slice:	A
Site Area (Ha):	14.47
Search Buffer (m):	1000

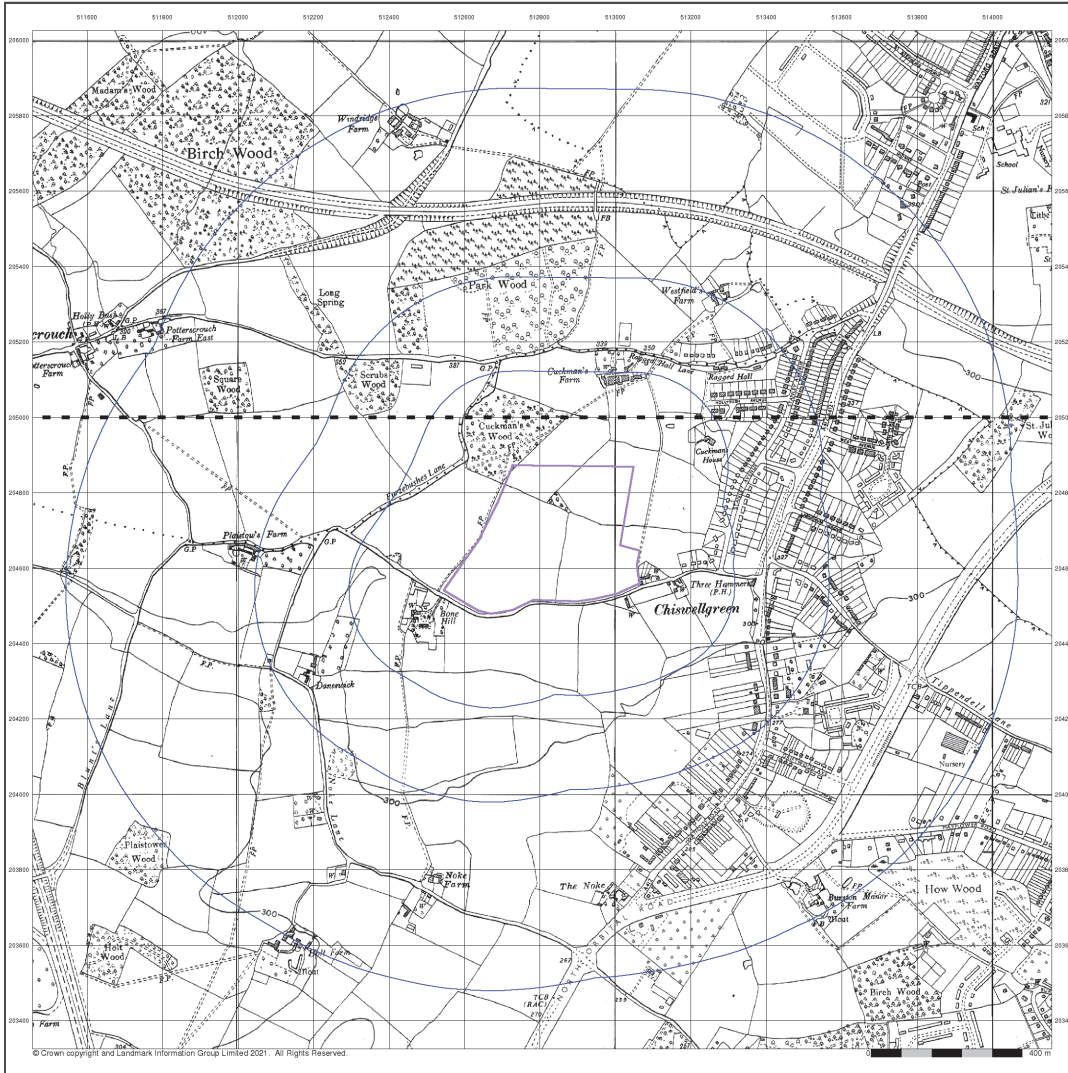
Site Details


23, Chiswell Green Lane, ST. ALBANS, AL2 3AJ

Landmark
INFORMATION GROUP

Tel: 0844 844 9952
Fax: 0844 844 9951
Web: www.envischeck.co.uk

A Landmark Information Group Service v50.0 24-May-2021 Page 10 of 16





STRUCTURAL SOILS LTD
A Member of the **ISK** Group plc

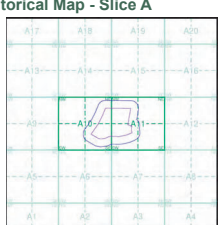
Ordnance Survey Plan
Published 1965
Source map scale - 1:10,000

The historical maps shown were reproduced from maps predominantly held at the scale adopted for England, Wales and Scotland in the 1840's. In 1854 the 1:2,500 scale was adopted for mapping urban areas; these maps were used to update the 1:10,560 maps. The published date given therefore is often some years later than the surveyed date. Before 1938, all OS maps were based on the Cassini Projection, with independent surveys of a single county or group of counties, giving rise to significant inaccuracies in outlying areas. In the late 1940's, a Provisional Edition was produced, which updated the 1:10,560 mapping from a number of sources. The maps appear unfinished - with all military camps and other strategic sites removed. These maps were initially overprinted with the National Grid. In 1970, the first 1:10,000 maps were produced using the Transverse Mercator Projection. The revision process continued until recently, with new editions appearing every 10 years or so for urban areas.

Map Name(s) and Date(s)

TL10NW	1965
1:10,560	
TL10SW	1965
1:10,560	

Historical Map - Slice A



Order Details

Order Number:	279201240_1_1
Customer Ref:	563403/SP
National Grid Reference:	512830, 204670
Slice:	A
Site Area (Ha):	14.47
Search Buffer (m):	1000


Site Details
23, Chiswell Green Lane, ST. ALBANS, AL2 3AJ

Landmark
INFORMATION GROUP

Tel: 0844 844 9952
Fax: 0844 844 9951
Web: www.envischeck.co.uk

A Landmark Information Group Service v50.0 24-May-2021 Page 11 of 16





STRUCTURAL SOILS LTD
A Member of the **ISK** Group plc

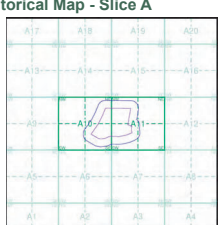
Ordnance Survey Plan Published 1975 - 1978 Source map scale - 1:10,000


The historical maps shown were reproduced from maps predominantly held at the scale adopted for England, Wales and Scotland in the 1840's. In 1854 the 1:2,500 scale was adopted for mapping urban areas; these maps were used to update the 1:10,560 maps. The published date given therefore is often some years later than the surveyed date. Before 1938, all OS maps were based on the Cassini Projection, with independent surveys of a single county or group of counties, giving rise to significant inaccuracies in outlying areas. In the late 1940's, a Provisional Edition was produced, which updated the 1:10,560 mapping from a number of sources. The maps appear unfinished - with all military camps and other strategic sites removed. These maps were initially overprinted with the National Grid. In 1970, the first 1:10,000 maps were produced using the Transverse Mercator Projection. The revision process continued until recently, with new editions appearing every 10 years or so for urban areas.

Map Name(s) and Date(s)

TL10NW	1975
1:10,000	
TL10SW	1975
1:10,000	

Historical Map - Slice A





Order Details

Order Number:	279201240_1_1
Customer Ref:	563403/SP
National Grid Reference:	512830, 204670
Slice:	A
Site Area (Ha):	14.47
Search Buffer (m):	1000

Site Details


23, Chiswell Green Lane, ST. ALBANS, AL2 3AJ

Landmark
INFORMATION GROUP

Tel: 0844 844 9952
Fax: 0844 844 9951
Web: www.etwirocheck.co.uk

A Landmark Information Group Service v50.0 24-May-2021 Page 12 of 16





STRUCTURAL SOILS LTD
A Member of the **ISK** Group plc

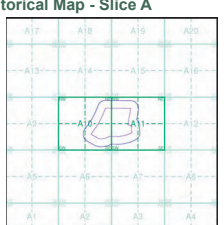
Ordnance Survey Plan
Published 1990 - 1992
Source map scale - 1:10,000


The historical maps shown were reproduced from maps predominantly held at the scale adopted for England, Wales and Scotland in the 1840's. In 1854 the 1:2,500 scale was adopted for mapping urban areas; these maps were used to update the 1:10,560 maps. The published date given therefore is often some years later than the surveyed date. Before 1938, all OS maps were based on the Cassini Projection, with independent surveys of a single county or group of counties, giving rise to significant inaccuracies in outlying areas. In the late 1940's, a Provisional Edition was produced, which updated the 1:10,560 mapping from a number of sources. The maps appear unfinished - with all military camps and other strategic sites removed. These maps were initially overprinted with the National Grid. In 1970, the first 1:10,000 maps were produced using the Transverse Mercator Projection. The revision process continued until recently, with new editions appearing every 10 years or so for urban areas.

Map Name(s) and Date(s)

TL10NW	1992
1:10,000	
TL10SW	1990
1:10,000	

Historical Map - Slice A






Order Details

Order Number:	279201240_1_1
Customer Ref:	563403/SP
National Grid Reference:	512830, 204670
Slice:	A
Site Area (Ha):	14.47
Search Buffer (m):	1000

Site Details
23, Chiswell Green Lane, ST. ALBANS, AL2 3AJ



Landmark
INFORMATION GROUP

Tel: 0844 844 9952
Fax: 0844 844 9951
Web: www.envischeck.co.uk

A Landmark Information Group Service v50.0 24-May-2021 Page 13 of 16



© Crown copyright. All Rights Reserved. Licence Number 10002452.



STRUCTURAL SOILS LTD

A Member of the **ISK** Group plc

10k Raster Mapping
Published 1999

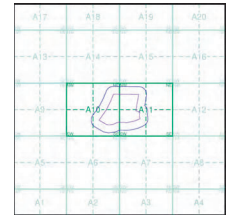
Source map scale - 1:10,000

The historical maps shown were produced from the Ordnance Survey's 1:10,000 colour raster mapping. These maps are derived from Landplan which replaced the old 1:10,000 maps originally published in 1970. The data is highly detailed showing buildings, fences and field boundaries as well as all roads, tracks and paths. Road names are also included together with the relevant road number and classification. Boundary information depiction includes county, unitary authority, district, civil parish and constituency.

Map Name(s) and Date(s)

- TL10NW | 1999 | 1:10,000
- TL10SW | 1999 | 1:10,000

Historical Map - Slice A



Order Details

Order Number: 279201240_1_1
 Customer Ref: 563403/SP
 National Grid Reference: 512830, 204670
 Slice: A
 Site Area (Ha): 14.47
 Search Buffer (m): 1000

Site Details

23, Chiswell Green Lane, ST. ALBANS, AL2 3AJ



Tel: 0844 844 9952
 Fax: 0844 844 9951
 Web: www.enwirocheck.co.uk



© Crown copyright. All Rights Reserved. Licence Number 10002452.



STRUCTURAL SOILS LTD

A Member of the **ISK** Group plc

10k Raster Mapping
Published 2006

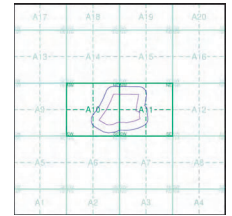
Source map scale - 1:10,000

The historical maps shown were produced from the Ordnance Survey's 1:10,000 colour raster mapping. These maps are derived from Landplan which replaced the old 1:10,000 maps originally published in 1970. The data is highly detailed showing buildings, fences and field boundaries as well as all roads, tracks and paths. Road names are also included together with the relevant road number and classification. Boundary information depiction includes county, unitary authority, district, civil parish and constituency.

Map Name(s) and Date(s)

- TL10NW
2006
1:10,000
- TL10SW
2006
1:10,000

Historical Map - Slice A



Order Details

Order Number: 279201240_1_1
 Customer Ref: 563403/SP
 National Grid Reference: 512830, 204670
 Slice: A
 Site Area (Ha): 14.47
 Search Buffer (m): 1000

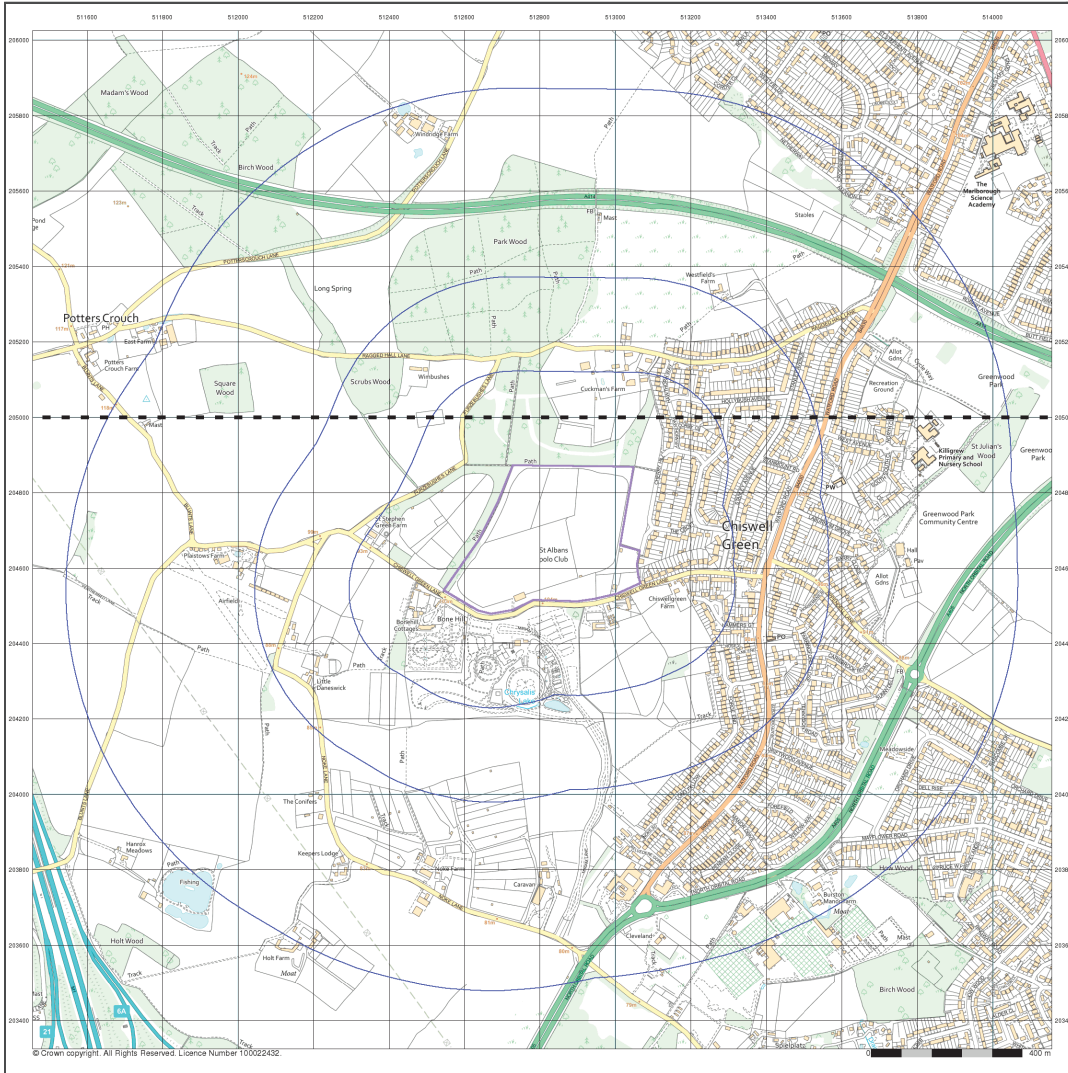
Site Details


23, Chiswell Green Lane, ST. ALBANS, AL2 3AJ



A Landmark Information Group Service v50.0 24-May-2021 Page 15 of 16

Tel: 0844 844 9952
 Fax: 0844 844 9951
 Web: www.enwrocheck.co.uk





STRUCTURAL SOILS LTD
A Member of the **RSK** Group plc

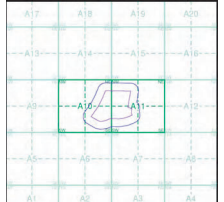
VectorMap Local
Published 2021
Source map scale - 1:10,000

VectorMap Local (Raster) is Ordnance Survey's highest detailed 'backdrop' mapping product. These maps are produced from OS's VectorMap Local, a simple vector dataset at a nominal scale of 1:10,000, covering the whole of Great Britain, that has been designed for creating graphical mapping. OS VectorMap Local is derived from large-scale information surveyed at 1:1250 scale (covering major towns and cities), 1:2500 scale (smaller towns, villages and developed rural areas), and 1:10 000 scale (mountain, moorland and river estuary areas).

Map Name(s) and Date(s)

- TL10NW | 2021 | Variable
- TL10SW | 2021 | Variable

Historical Map - Slice A



Order Details

Order Number:	279201240_1_1
Customer Ref:	563403/SP
National Grid Reference:	512830, 204670
Slice:	A
Site Area (Ha):	14.47
Search Buffer (m):	1000

Site Details

23, Chiswell Green Lane, ST. ALBANS, AL2 3AJ

Landmark
INFORMATION GROUP

Tel: 0844 844 9952
Fax: 0844 844 9951
Web: www.enwirocheck.co.uk

A Landmark Information Group Service v50.0 24-May-2021 Page 16 of 16