







Notes

Do not scale from this drawing. All dimensions shown are in metres unless noted otherwise.

Ordnance Survey Licence number: 100057360

 Proposed Shared Foot/Cycleway	 Proposed Parking Spaces	 Visibility Splay (2.4-metres x 43-metres)
 Proposed Realigned Carriageway	 Highway Boundary Extent	
 Highway Verge		

Drawing Revisions				
Rev.	Dwn.	Date	Details	Chk.
-	OH	20/04/2021	First issue	TW
A	EH	27/07/2017	Updated Layout w/ Topo Survey Base	TW
B	EH	11/11/2021	Updated Layout Plan	TW

Client: Headlands Way Limited

Project: Land North of Chiswell Green Lane, Chiswell Green, Hertfordshire, AL2 3AJ

Title

Proposed Access Arrangements

MILESTONE
TRANSPORT PLANNING

Abbey House, 282 Farnborough Rd, Farnborough, Hants GU14 7NA
Tel: 01483 397888
Gateshead IBC, Mulgrave Terrace, Gateshead, NE8 1AN
Tel: 0191 338 7220

Drawing Number: 21086 001

Scale: 1:500 @ A3

Revision: B