











Key

-  Boundary
-  Cereal crops
-  Developed land; sealed surface
-  Modified grassland
-  Other woodland; broadleaved
-  Line of Trees (w1g6NE2)
-  Line of Trees - Associated with bank or ditch (w1g6NE4)
-  Native Hedgerow (h2NE5)



Client: Tarmac	
Project: High Street, Colney Heath	
Drawing Title: BIA Baseline	
Drawing No. RSE_5500_BIA	Rev: V2
Drawn By: GC	Date: 27/01/2022
Scale: 1:1,441.798	

RammSanderson Ltd
 East Midlands, West Midlands, Yorkshire, London
 T: 0115 930 2493
 E: admin@rammsanderson.com
 W: www.rammsanderson.com