












Copyright of Turley

This drawing is for illustrative purposes only and should not be used for any construction or estimation purposes. To be scaled for planning application purposes only. No liability or responsibility is accepted arising from reliance upon the information contained within this drawing.

Plans reproduced by permission of Ordnance Survey on behalf of The Controller of Her Majesty's Stationery Office, © Crown Copyright and database right (2021). Ordnance Survey Licence number [0100031673].

KEY

-  Application boundary
-  Residential Development
-  Open Space
-  Attenuation Basin
-  Local Area of Play (LAP)
-  Proposed Structural Planting
-  Retained Hedges and Trees
-  Proposed Pedestrian Links
-  Retained Farm Access

CLIENT:

Tarmac Ltd

PROJECT:

Land adjacent to Colney Heath Football Club
Colney Heath

DRAWING:

Concept Masterplan

PROJECT NUMBER:

TARC3006

DRAWING NUMBER:

3001

CHECKED BY:

CD

REVISION:

D

STATUS:

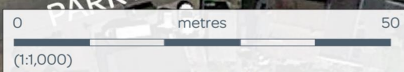
Final

DATE:

20/01/2022

SCALE:

1:1000 @ A3



emapsite

Turley