





KEY:

-  Boundary of land for potential Green Belt release
-  Potential urban development areas, infrastructure & POS
-  Retained landscape features, planting or hedgerows
-  Proposed landscape mitigation (Graphic: light green, no shadow)

Sites and boundary study for St Albans City and District Council

FIGURE 4.3 Indicative layout Site 2a and 2b East of Hemel Hempstead (south)

PROJECT: JE30761 STAGE 2
 DATE: Nov 2013 Rev. Jan 14/005
 SCALE: Indicative



Ref. ProMap from Client