

Tree Preservation Order

Town and Country Planning Act 1990

The St Albans City and District Council Tree Preservation Order No 1854 03 October 2017, Land at Rectory Meadow, Canons Field, King Edward Place and 57 Ash Grove, Wheathampstead

The St Albans City and District Council, in exercise of the powers conferred on them by section 198 of the Town and Country Planning Act 1990 make the following Order—

Citation

1. This Order may be cited as TPO 1854, Land at Rectory Meadow, Canons Field, King Edward Place and 57 Ash Grove, Wheathampstead 2017.

Interpretation

2.— (1) In this Order “the authority” means the St Albans City and District Council.
(2) In this Order any reference to a numbered section is a reference to the section so numbered in the Town and Country Planning Act 1990 and any reference to a numbered regulation is a reference to the regulation so numbered in the Town and Country Planning (Tree Preservation)(England) Regulations 2012.

Effect

3.— (1) Subject to article 4, this Order takes effect provisionally on the date on which it is made.
(2) Without prejudice to subsection (7) of section 198 (power to make tree preservation orders) or subsection (1) of section 200 (tree preservation orders: Forestry Commissioners) and, subject to the exceptions in regulation 14, no person shall—
(a) cut down, top, lop, uproot, wilfully damage, or wilfully destroy; or
(b) cause or permit the cutting down, topping, lopping, uprooting, wilful damage or wilful destruction of,
any tree specified in the Schedule to this Order except with the written consent of the authority in accordance with regulations 16 and 17, or of the Secretary of State in accordance with regulation 23, and, where such consent is given subject to conditions, in accordance with those conditions.

Application to trees to be planted pursuant to a condition

4. In relation to any tree identified in the first column of the Schedule by the letter “C”, being a tree to be planted pursuant to a condition imposed under paragraph (a) of section 197 (planning permission to include appropriate provision for preservation and planting of trees), this Order takes effect as from the time when the tree is planted.

Dated this day 03 October 2017

[Signed on behalf of the St Albans City and District Council


.....
Authorised by the Council to sign in that behalf]

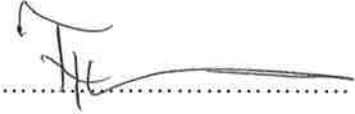
CONFIRMATION OF ORDER

[This Order was confirmed by St Albans City and District Council without modification on the
19th day of February 2018
~~2017~~

OR

~~[This Order was confirmed by the St Albans City and District Council, subject to the
modifications indicated by _____, on the _____ day of
2017~~

[Signed on behalf of the St Albans City and District Council



Authorised by the Council to sign in that behalf]

[DECISION NOT TO CONFIRM ORDER

[A decision not to confirm this Order was taken by St Albans City and District Council on the
day of _____ 2017

[Signed on behalf of the St Albans City and District Council

.....

Authorised by the Council to sign in that behalf]

[VARIATION OF ORDER

[This Order was varied by the St Albans City and District Council on the _____ day of
2017 by a variation order under reference number *[insert reference
number to the variation order]* a copy of which is attached]

[Signed on behalf of the St Albans City and District Council

.....

Authorised by the Council to sign in that behalf]

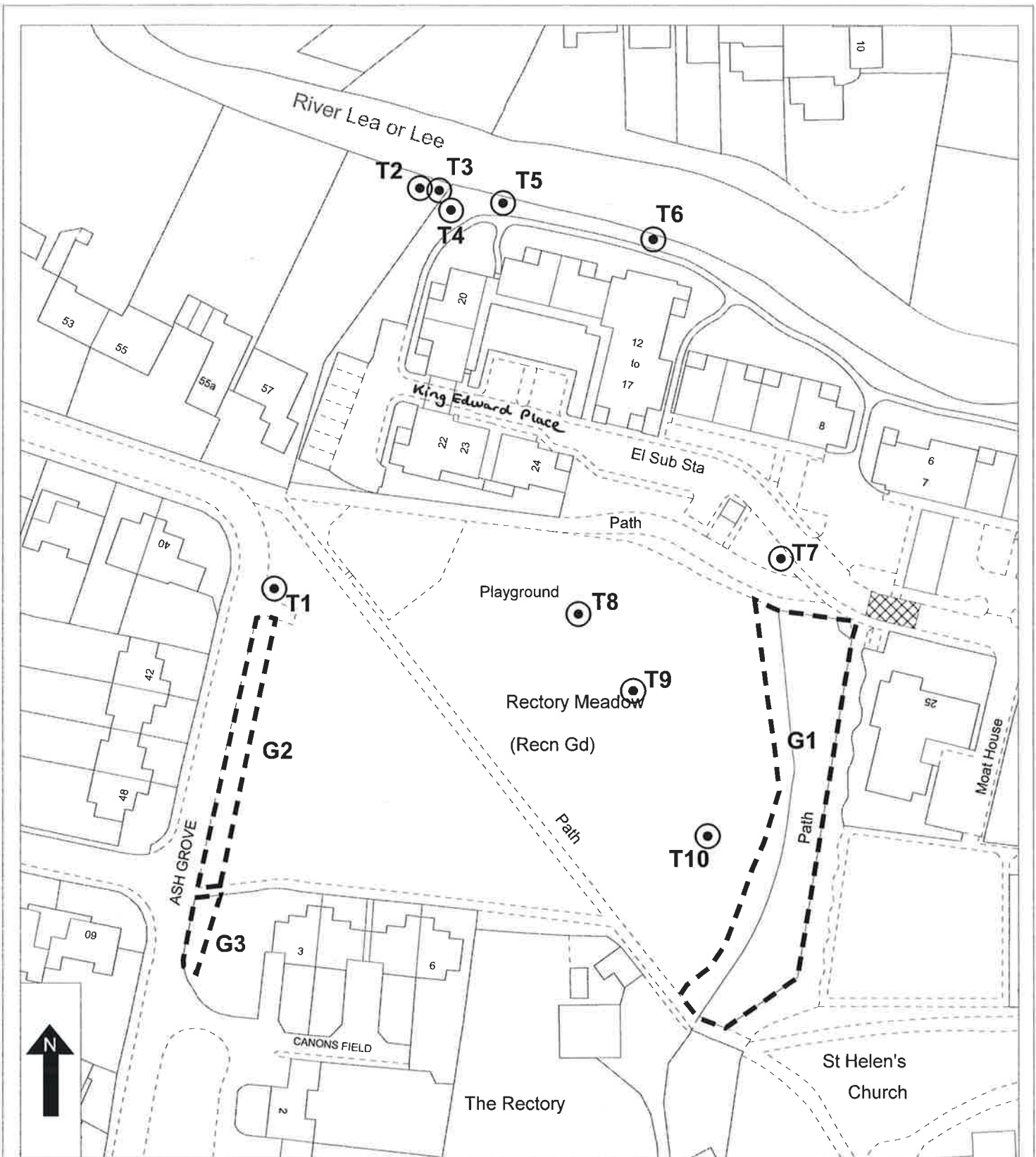
[REVOCACTION OF ORDER

[This Order was revoked by the St Albans City and District Council on the _____ day of
2017

[Signed on behalf of the St Albans City and District Council

.....

Authorised by the Council to sign in that behalf]



Location: Land at Rectory Meadow, Canons Field, King Edward Place and 57 Ash Grove, Wheathampstead



Schedule: Tree Preservation Order No. 1854

Dated this 03/10/17


Individual Trees: T1 - Lime, T2 - Sycamore, T3 - Sycamore, T4 - Horse Chestnut, T5 - Sycamore, T6 - Horse Chestnut, T7 - Ash, T8 & T9 - Cedar, T10 - Oak

Groups: G1 - 21 Sycamore, 6 Holly, 1 Field Maple, 1 Beech, 1 Ash,
G2 - 3 Horse Chestnut, 2 Sycamore, 1 Lime, 1 Norway Maple, 1 London Plane
G3 - 4 Horse Chestnut

Areas: None

Woodlands: None

[Signature]
Authorised by the Council to sign in that behalf



SCHEDULE

SPECIFICATION OF TREES

Trees specified individually (encircled in black on the map)

Reference on map	Description	Situation
T1	Lime	On Rectory Meadow
T2	Sycamore	Rear garden of 57 Ash Grove
T3	Sycamore	Rear garden of 57 Ash Grove
T4	Horse Chestnut	Communal space at King Edward Place
T5	Sycamore	Communal space at King Edward Place
T6	Horse Chestnut	Communal space at King Edward Place
T7	Ash	Communal space at King Edward Place, close to footpath
T8	Cedar	On Rectory Meadow
T9	Cedar	On Rectory Meadow
T10	Oak	On Rectory Meadow

Trees specified by reference to an area (within a dotted black line on the map)

Reference on map	Description	Situation
None		

Groups of trees (within a broken black line on the map)

Reference on map	Description	Situation
G1	21 Sycamore, 6 Holly, 1 Field Maple, 1 Beech, 1 Ash	On Rectory Meadow, close to Crinkle Crankle wall
G2	3 Horse Chestnut, 2 Sycamore, 1 Lime, 1 Norway Maple, 1 London Plane	On Rectory Meadow

SCHEDULE

SPECIFICATION OF TREES

Groups of trees

(within a broken black line on the map)

G3	4 Horse Chestnut	On land at Canons Field
----	------------------	-------------------------

Woodlands

(within a continuous black line on the map)

Reference on map	Description	Situation
---------------------	-------------	-----------

None		
------	--	--