

A4150



Tree Preservation Order
Town and Country Planning Act 1990

**The St Albans City and District Council Tree Preservation Order No 1870 15 November 2017,
Land at Broad Colney Lakes, London Colney**

The St Albans City and District Council, in exercise of the powers conferred on them by section 198 of the Town and Country Planning Act 1990 make the following Order—

Citation

- 1. This Order may be cited as TPO 1870, Land at Broad Colney Lakes, London Colney 2017.

Interpretation

- 2.— (1) In this Order “the authority” means the St Albans City and District Council.
(2) In this Order any reference to a numbered section is a reference to the section so numbered in the Town and Country Planning Act 1990 and any reference to a numbered regulation is a reference to the regulation so numbered in the Town and Country Planning (Tree Preservation)(England) Regulations 2012.

Effect

- 3.— (1) Subject to article 4, this Order takes effect provisionally on the date on which it is made.
(2) Without prejudice to subsection (7) of section 198 (power to make tree preservation orders) or subsection (1) of section 200 (tree preservation orders: Forestry Commissioners) and, subject to the exceptions in regulation 14, no person shall—
(a) cut down, top, lop, uproot, wilfully damage, or wilfully destroy; or
(b) cause or permit the cutting down, topping, lopping, uprooting, wilful damage or wilful destruction of,
any tree specified in the Schedule to this Order except with the written consent of the authority in accordance with regulations 16 and 17, or of the Secretary of State in accordance with regulation 23, and, where such consent is given subject to conditions, in accordance with those conditions.

Application to trees to be planted pursuant to a condition

- 4. In relation to any tree identified in the first column of the Schedule by the letter “C”, being a tree to be planted pursuant to a condition imposed under paragraph (a) of section 197 (planning permission to include appropriate provision for preservation and planting of trees), this Order takes effect as from the time when the tree is planted.

Dated this day 15 November 2017

[Signed on behalf of the St Albans City and District Council

.....

Authorised by the Council to sign in that behalf]

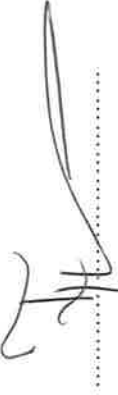
[CONFIRMATION OF ORDER

[This Order was confirmed by St Albans City and District Council without modification on the 13th day of March ~~2017~~ 2018

OR

~~[This Order was confirmed by the St Albans City and District Council, subject to the modifications indicated by- , on the day of 2017]~~

[Signed on behalf of the St Albans City and District Council



Authorised by the Council to sign in that behalf]

[DECISION NOT TO CONFIRM ORDER

[A decision not to confirm this Order was taken by St Albans City and District Council on the day of 2017]

[Signed on behalf of the St Albans City and District Council

.....

Authorised by the Council to sign in that behalf]

[VARIATION OF ORDER

[This Order was varied by the St Albans City and District Council on the day of 2017] by a variation order under reference number [Ref No:] a copy of which is attached]

[Signed on behalf of the St Albans City and District Council

.....

Authorised by the Council to sign in that behalf]

[REVOCACTION OF ORDER

[This Order was revoked by the St Albans City and District Council on the day of 2017]

[Signed on behalf of the St Albans City and District Council

.....

Authorised by the Council to sign in that behalf]

SCHEDULE

SPECIFICATION OF TREES

Trees specified individually (encircled in black on the map)

Reference on map	Description	Situation
T1	Oak	Land at Broad Colney Lakes on Shenley Lane side
T2	Ash	Land at Broad Colney Lakes, adjacent to Reed Close

Trees specified by reference to an area (within a dotted black line on the map)

Reference on map	Description	Situation
A1	All broadleaved species	Land on edge of lake, along footpath

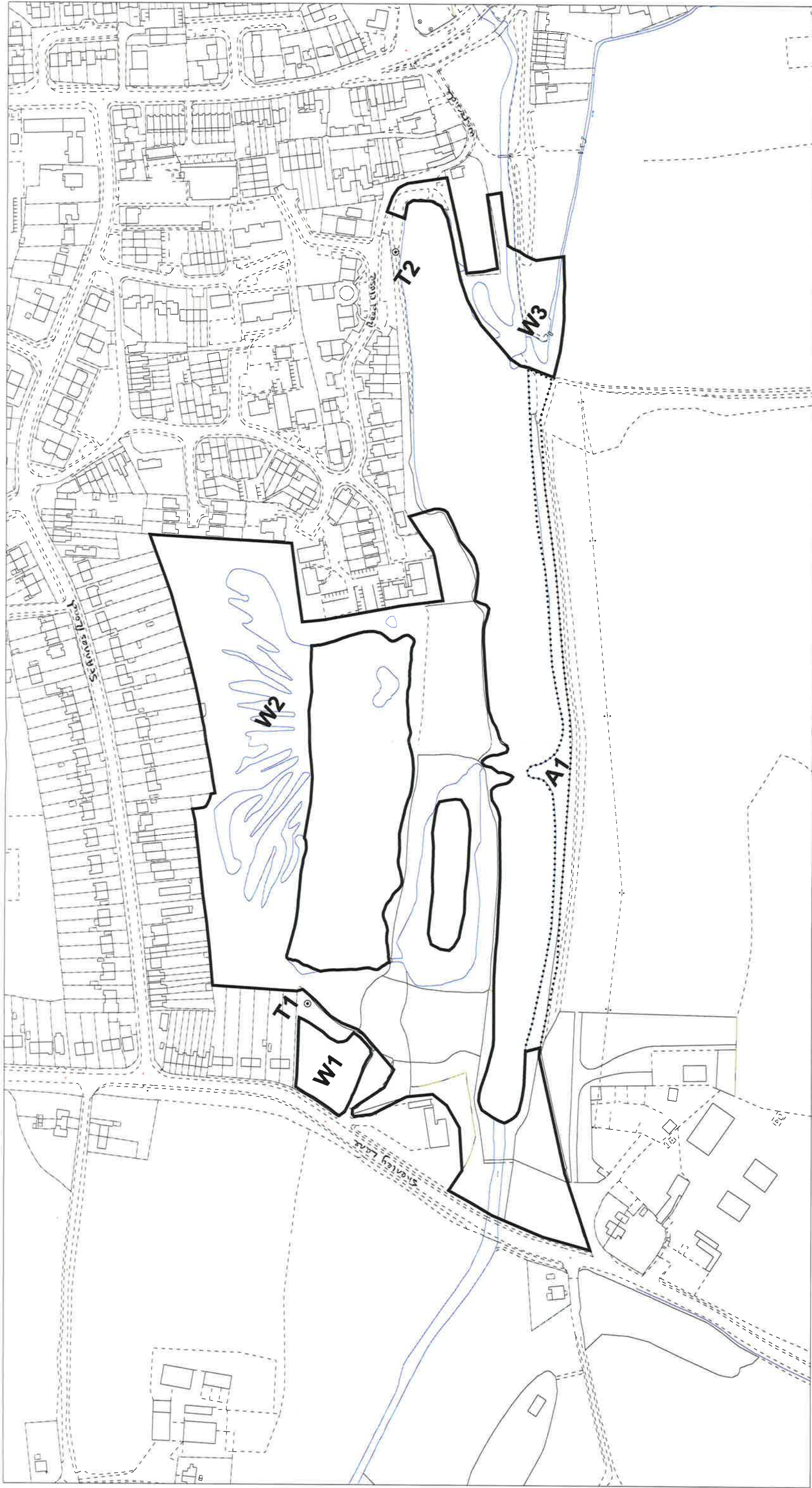
Groups of trees (within a broken black line on the map)

Reference on map	Description	Situation
None		

Woodlands (within a continuous black line on the map)

Reference on map	Description	Situation
W1	Broadleaved & Coniferous species	Land at Broad Colney Lakes, Shenley Lane side of land
W2	Broadleaved & Coniferous species	Land at Broad Colney Lakes
W3	Broadleaved & Coniferous species	Land at Broad Colney Lakes, adjacent Waterside



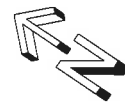


Scale:- 1:2500

Drawn By: J.A

Date: 15/11/2017

© Crown copyright and database rights
2017 Ordnance Survey 100018953



Location: Land at Broad Colney Lakes, London Colney

Schedule: Tree Preservation Order No. 1870

Individual Trees: T1 - Oak, T2 - Ash

Groups: None

Areas: A1 - All Broadleaved species

Woodlands: W1, W2, W3: Broadleaved and Coniferous species

Dated this: 15/11/2017



Chris Long

Authorised by the Council to
sign in that behalf

