



**Tree Preservation Order**

**Town and Country Planning Act 1990**

**The St Albans City and District Council Tree Preservation Order No 1900 20 March 2018, 1, 2, 4, 8 Anson Close, Sandridge**

The St Albans City and District Council, in exercise of the powers conferred on them by section 198 of the Town and Country Planning Act 1990 make the following Order—

**Citation**

1. This Order may be cited as TPO 1900, 1, 2, 4, 8 Anson Close, Sandridge 2018.

**Interpretation**

2.— (1) In this Order “the authority” means the St Albans City and District Council.

(2) In this Order any reference to a numbered section is a reference to the section so numbered in the Town and Country Planning Act 1990 and any reference to a numbered regulation is a reference to the regulation so numbered in the Town and Country Planning (Tree Preservation)(England) Regulations 2012.

**Effect**

3.— (1) Subject to article 4, this Order takes effect provisionally on the date on which it is made.

(2) Without prejudice to subsection (7) of section 198 (power to make tree preservation orders) or subsection (1) of section 200 (tree preservation orders: Forestry Commissioners) and, subject to the exceptions in regulation 14, no person shall—

- (a) cut down, top, lop, uproot, wilfully damage, or wilfully destroy; or
- (b) cause or permit the cutting down, topping, lopping, uprooting, wilful damage or wilful destruction of,

any tree specified in the Schedule to this Order except with the written consent of the authority in accordance with regulations 16 and 17, or of the Secretary of State in accordance with regulation 23, and, where such consent is given subject to conditions, in accordance with those conditions.

**Application to trees to be planted pursuant to a condition**

4. In relation to any tree identified in the first column of the Schedule by the letter “C”, being a tree to be planted pursuant to a condition imposed under paragraph (a) of section 197 (planning permission to include appropriate provision for preservation and planting of trees), this Order takes effect as from the time when the tree is planted.

Dated this day *20<sup>th</sup> March* 2018

[Signed on behalf of the St Albans City and District Council

*Chris Bayliss*  
.....

Authorised by the Council to sign in that behalf]


[CONFIRMATION OF ORDER

[This Order was confirmed by St Albans City and District Council without modification on the  
12th day of September 2018]

OR

~~[This Order was confirmed by the St Albans City and District Council, subject to the modifications—  
indicated by—  
on the \_\_\_\_\_ day of \_\_\_\_\_ 2018]~~

[Signed on behalf of the St Albans City and District Council



Authorised by the Council to sign in that behalf]

[DECISION NOT TO CONFIRM ORDER

[A decision not to confirm this Order was taken by St Albans City and District Council on the \_\_\_\_\_ day  
of \_\_\_\_\_ 2018]

[Signed on behalf of the St Albans City and District Council

.....

Authorised by the Council to sign in that behalf]

[VARIATION OF ORDER

[This Order was varied by the St Albans City and District Council on the \_\_\_\_\_ day of  
2018] by a variation order under reference number [Ref No: \_\_\_\_\_] a copy of  
which is attached]

[Signed on behalf of the St Albans City and District Council

.....

Authorised by the Council to sign in that behalf]

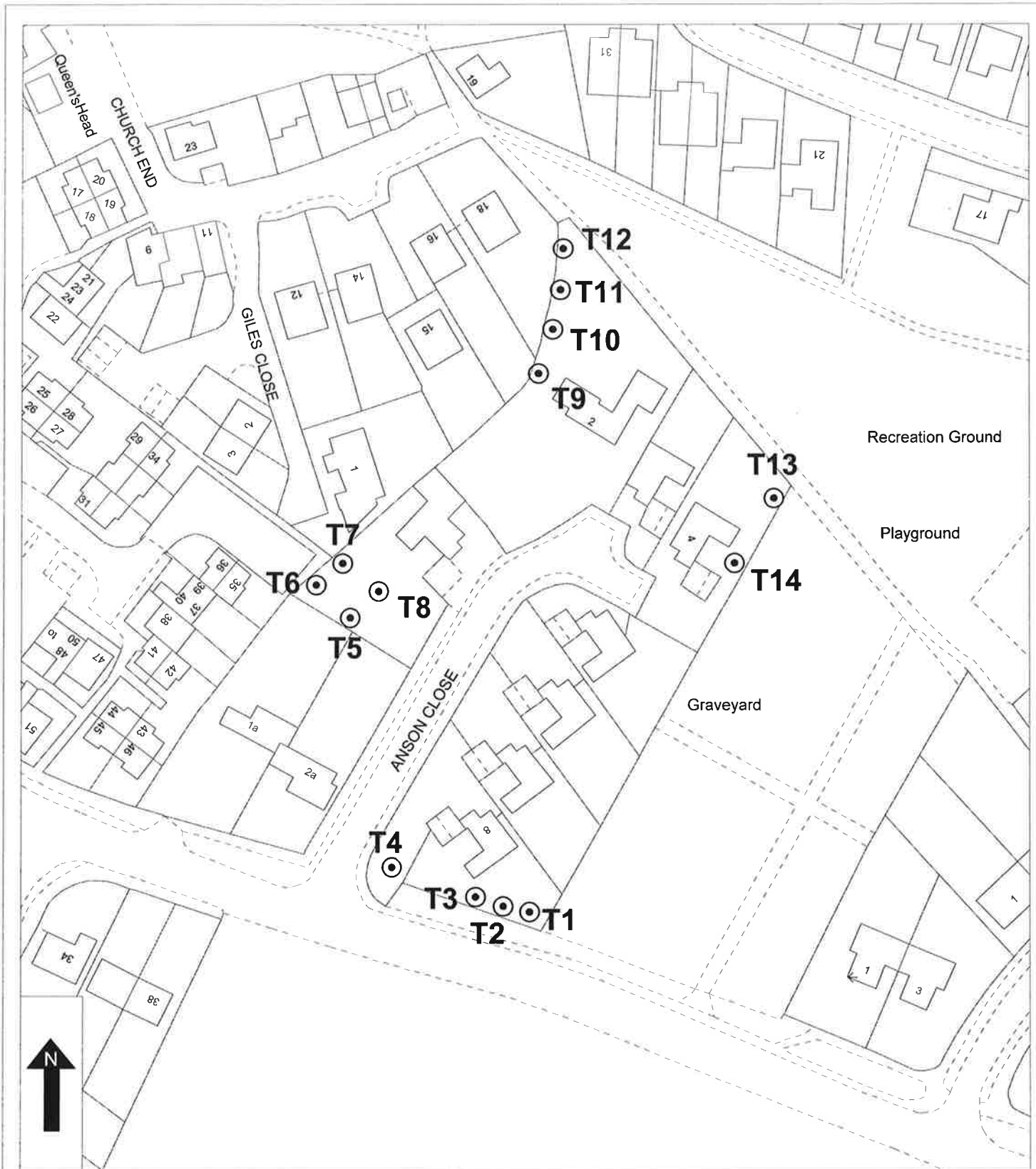
[REVOCACTION OF ORDER


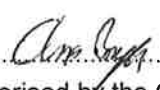
[This Order was revoked by the St Albans City and District Council on the \_\_\_\_\_ day of  
2018]

[Signed on behalf of the St Albans City and District Council

.....

Authorised by the Council to sign in that behalf]



<p>Location: 1, 2, 4, 8 Anson Close, Sandridge</p>	 <p><b>St Albans</b> City &amp; District Council</p>		
<p>Schedule: Tree Preservation Order No. 1900</p>	<p>Dated this 20 / 03 / 2018</p>		
<p>Individual Trees: T1, T2, T5, T6, T7, T8: Pine, T3: Beech, T4, T9, T10, T11, T12: Lime, T13: Sycamore, T14: Cypress</p> <p>Groups: None</p> <p>Areas: None</p> <p>Woodlands: None</p>	 <p>Authorised by the Council to sign in that behalf</p>		
<p>© Crown copyright and database rights 2018 Ordnance Survey 100018953</p>	<p>Scale: - 1:1000</p>	<p>Drawn By: J.A</p>	<p>Date 20 / 03 / 2018</p>



# SCHEDULE

## SPECIFICATION OF TREES

### Trees specified individually (encircled in black on the map)

Reference on map	Description	Situation
T1	Pine	Rear garden - 8 Anson Close
T2	Pine	Rear garden - 8 Anson Close
T3	Beech	Rear garden - 8 Anson Close
T4	Lime	Front garden - 8 Anson Close
T5	Pine	Rear garden - 1 Anson Close
T6	Pine	Rear garden - 1 Anson Close
T7	Pine	Rear garden - 1 Anson Close
T8	Pine	Rear garden 1 Anson Close
T9	Lime	Rear garden - 2 Anson Close
T10	Lime	Rear garden - 2 Anson Close
T11	Lime	Rear garden - 2 Anson Close
T12	Lime	Rear garden - 2 Anson Close
T13	Sycamore	Rear garden - 4 Anson Close
T14	Cypress	At side of 4 Anson Close

### Trees specified by reference to an area (within a dotted black line on the map)

Reference on map	Description	Situation
None		

### Groups of trees (within a broken black line on the map)

Reference on map	Description	Situation
None		

# SCHEDULE

## SPECIFICATION OF TREES

### Woodlands

(within a continuous black line on the map)

**Reference  
on map**

**Description**

**Situation**

None

---