



Tree Preservation Order

Town and Country Planning Act 1990

The St Albans City and District Council Tree Preservation Order No 1916 15 January 2019, 15, 28 Bury Green, 6, 14, 54 Ash Grove, Wheathampstead

The St Albans City and District Council, in exercise of the powers conferred on them by section 198 of the Town and Country Planning Act 1990 make the following Order—

Citation

1. This Order may be cited as TPO 1916, 15, 28 Bury Green, 6, 14, 54 Ash Grove, Wheathampstead 2019.

Interpretation

2.— (1) In this Order “the authority” means the St Albans City and District Council.
(2) In this Order any reference to a numbered section is a reference to the section so numbered in the Town and Country Planning Act 1990 and any reference to a numbered regulation is a reference to the regulation so numbered in the Town and Country Planning (Tree Preservation)(England) Regulations 2012.

Effect

3.— (1) Subject to article 4, this Order takes effect provisionally on the date on which it is made.
(2) Without prejudice to subsection (7) of section 198 (power to make tree preservation orders) or subsection (1) of section 200 (tree preservation orders: Forestry Commissioners) and, subject to the exceptions in regulation 14, no person shall—
(a) cut down, top, lop, uproot, wilfully damage, or wilfully destroy; or
(b) cause or permit the cutting down, topping, lopping, uprooting, wilful damage or wilful destruction of,
any tree specified in the Schedule to this Order except with the written consent of the authority in accordance with regulations 16 and 17, or of the Secretary of State in accordance with regulation 23, and, where such consent is given subject to conditions, in accordance with those conditions.

Application to trees to be planted pursuant to a condition

4. In relation to any tree identified in the first column of the Schedule by the letter “C”, being a tree to be planted pursuant to a condition imposed under paragraph (a) of section 197 (planning permission to include appropriate provision for preservation and planting of trees), this Order takes effect as from the time when the tree is planted.

Dated this day 15th January 2019

[Signed on behalf of the St Albans City and District Council


.....

Authorised by the Council to sign in that behalf]

[CONFIRMATION OF ORDER

[This Order was confirmed by St Albans City and District Council without modification on the
13th day of May 2019]

~~OR~~

~~[This Order was confirmed by the St Albans City and District Council, subject to the modifications
indicated by
, on the _____ day of _____ 2019]~~

[Signed on behalf of the St Albans City and District Council



Authorised by the Council to sign in that behalf]

[DECISION NOT TO CONFIRM ORDER

[A decision not to confirm this Order was taken by St Albans City and District Council on the _____ day
of _____ 2019]

[Signed on behalf of the St Albans City and District Council

.....
Authorised by the Council to sign in that behalf]

[VARIATION OF ORDER

[This Order was varied by the St Albans City and District Council on the _____ day of _____
2019] by a variation order under reference number [Ref No: _____] a copy of
which is attached]

[Signed on behalf of the St Albans City and District Council

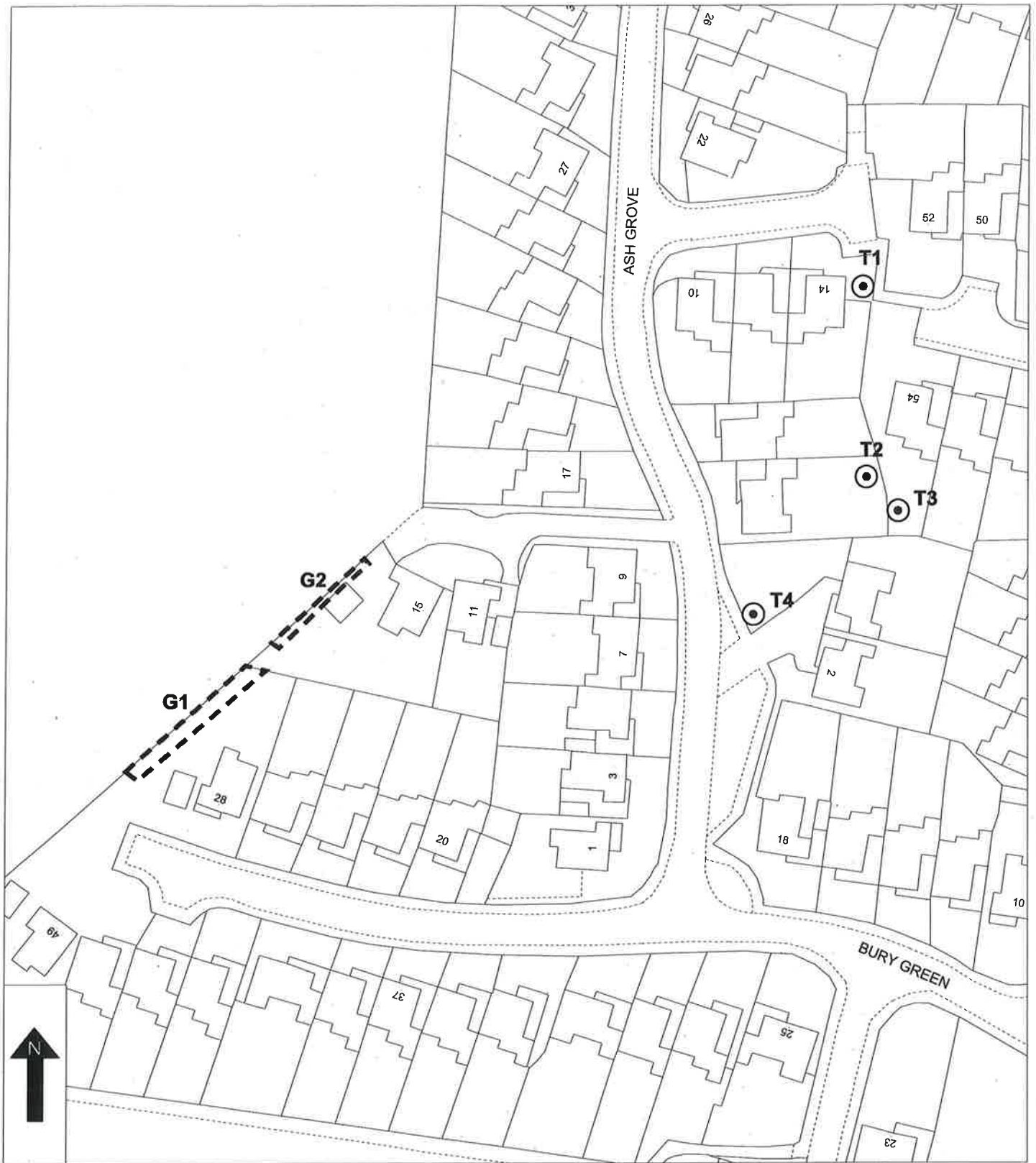
.....
Authorised by the Council to sign in that behalf]



[REVOCATION OF ORDER

[This Order was revoked by the St Albans City and District Council on the _____ day of
2019]

[Signed on behalf of the St Albans City and District Council

.....
Authorised by the Council to sign in that behalf]



| | | | |
|---|----------------|--|------------------|
| Location: 15, 28 Bury Green, 6, 14, 54 Ash Grove, Wheathampstead | |  St Albans City & District Council | |
| Schedule: Tree Preservation Order No. 1916 | | | |
| Individual Trees: T1: Thuja, T2: Cedar, T3: Wellingtonia, T4: Cedar | | Dated this 15/01/2019  Authorised by the Council to sign in that behalf | |
| Groups: G1:3 Hornbeam, 2 Lime, 1 Pine, G2: 2 Hornbeam, 1 Lime | | | |
| Areas: None | | | |
| Woodlands: None | | | |
| © Crown copyright and database rights 2019 Ordnance Survey 100018953 | Scale:- 1:1000 | Drawn By J.A | Date: 29/03/2018 |

SCHEDULE
SPECIFICATION OF TREES

Trees specified individually
(encircled in black on the map)

| Reference on map | Description | Situation |
|-------------------------|--------------------|------------------------|
| T1 | Thuja | Front of 14 Ash Grove |
| T2 | Cedar | Rear of 8 Ash Grove |
| T3 | Wellingtonia | Rear of 54 Ash Grove |
| T4 | Cedar | Front of 2/4 Ash Grove |

Trees specified by reference to an area
(within a dotted black line on the map)

| Reference on map | Description | Situation |
|-------------------------|--------------------|------------------|
| None | | |

Groups of trees
(within a broken black line on the map)

| Reference on map | Description | Situation |
|-------------------------|----------------------------|------------------|
| G1 | 3 Hornbeam, 2 Lime, 1 Pine | 28 Bury Green |
| G2 | 2 Hornbeam, 1 Lime | 15 Ash Grove |

Woodlands
(within a continuous black line on the map)

| Reference on map | Description | Situation |
|-------------------------|--------------------|------------------|
| None | | |