



## Tree Preservation Order

### Town and Country Planning Act 1990

**The St Albans City and District Council Tree Preservation Order No 1936 2023, Land at 47 & 55 Bucknalls Drive Bricket Wood.**

The St Albans City and District Council, in exercise of the powers conferred on them by section 198 of the Town and Country Planning Act 1990 make the following Order—

#### Citation

1. This Order may be cited as TPO No 1936 Land at 47 & 55 Bucknalls Drive Bricket Wood.

#### Interpretation

- 2.— (1) In this Order “the authority” means the St Albans City and District Council.  
(2) In this Order any reference to a numbered section is a reference to the section so numbered in the Town and Country Planning Act 1990 and any reference to a numbered regulation is a reference to the regulation so numbered in the Town and Country Planning (Tree Preservation)(England) Regulations 2012.

#### Effect

- 3.— (1) Subject to article 4, this Order takes effect provisionally on the date on which it is made.  
(2) Without prejudice to subsection (7) of section 198 (power to make tree preservation orders) or subsection (1) of section 200 (tree preservation orders: Forestry Commissioners) and, subject to the exceptions in regulation 14, no person shall—
  - (a) cut down, top, lop, uproot, wilfully damage, or wilfully destroy; or
  - (b) cause or permit the cutting down, topping, lopping, uprooting, wilful damage or wilful destruction of,


any tree specified in the Schedule to this Order except with the written consent of the authority in accordance with regulations 16 and 17, or of the Secretary of State in accordance with regulation 23, and, where such consent is given subject to conditions, in accordance with those conditions.

#### Application to trees to be planted pursuant to a condition

4. In relation to any tree identified in the first column of the Schedule by the letter “C”, being a tree to be planted pursuant to a condition imposed under paragraph (a) of section 197 (planning permission to include appropriate provision for preservation and planting of trees), this Order takes effect as from the time when the tree is planted.

Dated this 28 November 2023

[Signed on behalf of the St Albans City and District Council

DocuSigned by:  
  
40EC72FB9621496.....

Authorised by the Council to sign in that behalf]

[CONFIRMATION OF ORDER

[This Order was confirmed by St Albans City and District Council without modification on the day of ]

OR

[This Order was confirmed by the St Albans City and District Council, subject to the modifications indicated by , on the day of ]

[Signed on behalf of the St Albans City and District Council

.....

Authorised by the Council to sign in that behalf]

[DECISION NOT TO CONFIRM ORDER

[A decision not to confirm this Order was taken by St Albans City and District Council on the day of ]

[Signed on behalf of the St Albans City and District Council

.....

Authorised by the Council to sign in that behalf]

[VARIATION OF ORDER

[This Order was varied by the St Albans City and District Council on the day of which is attached] by a variation order under reference number [Ref No: ] a copy of

[Signed on behalf of the St Albans City and District Council

.....

Authorised by the Council to sign in that behalf]

[REVOCAION OF ORDER

[This Order was revoked by the St Albans City and District Council on the day of ]

[Signed on behalf of the St Albans City and District Council

.....

Authorised by the Council to sign in that behalf]

**SCHEDULE****Specification of trees****Trees specified individually**

(encircled in black on the map)

<i>Reference on map</i>	<i>Description</i>	<i>Situation</i>
[T1]	[Oak]	[Next to access drive]
[T2]	[Oak]	[Next to access drive]

**Trees specified by reference to an area**

(within a dotted black line on the map)

<i>Reference on map</i>	<i>Description</i>	<i>Situation</i>
[None]	[None]	

**Groups of trees**

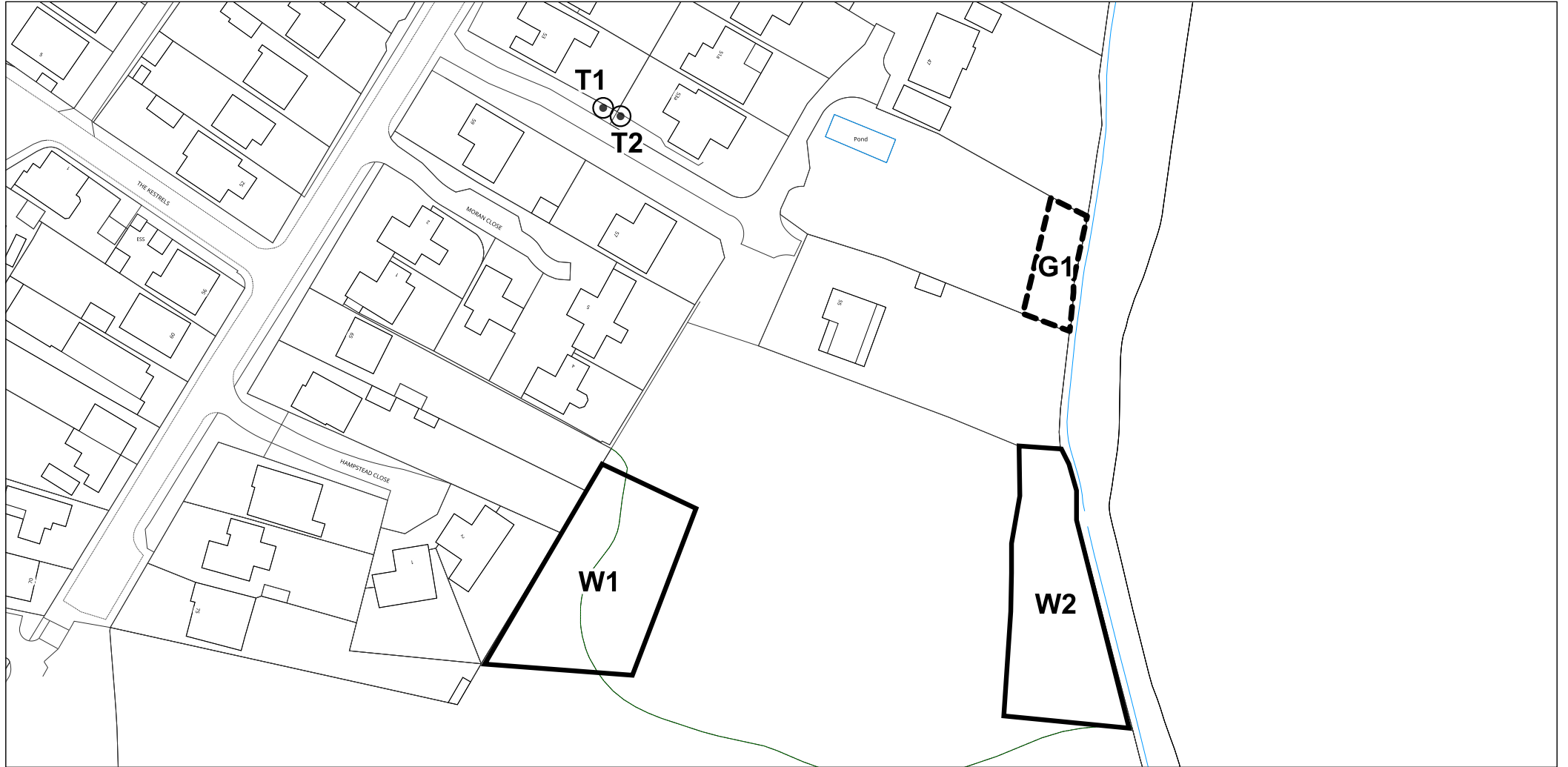
(within a broken black line on the map)

<i>Reference on map</i>	<i>Description (including number of trees of each species in the group)</i>	<i>Situation</i>
[G1]	[3 Oak & 3 Hornbeam]	[North East corner of site]

**Woodlands**

(within a continuous black line on the map)

<i>Reference on map</i>	<i>Description</i>	<i>Situation</i>
[W1]	[Mixed broadleaved species]	[South East corner of site]
[W2]	[Mixed broadleaved species]	[South West corner of site]



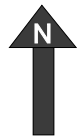
Scale:- 1:1250

---

Drawn By AB

---

Date 28 November 2023



© Crown copyright and database rights  
2023 Ordnance Survey 100018953

Location: Land at 47 & 55 Bucknalls Drive Bricket Wood

Schedule: Tree Preservation Order No. 1936

Individual Trees: T1 Oak T2 Oak

Groups: G1 3 Oak & 3 Hornbeam

Areas: None

Woodlands: W1 mixed broadleaved species, W2 mixed broadleaved species



Dated this 28 November 2023

DocuSigned by:

*Christine Trail*

40EC72FB9621496.....

Authorised by the Council to  
sign in that behalf